

NOTICE!!

These documents have been scanned!

Do not place un-scanned documents beneath this notice!

Do not remove this notice from this file!

GPO Jacket No. 560-102
Print Order 61540
Rise Business Services, LLC
Job=AZ15 5/20/2019



Box Number= AZ15069



Claim Begin-End: AMC397971-AMC398132

1 Initial Receipt



AZ15069-1

AMC397971-AMC398973

United States Department of the Interior
Bureau of Land Management
 BUSINESS & SUPPORT SVCS DIV
 ONE N CENTRAL AVE SUITE 800
 PHOENIX, AZ 85004 -4427
 Phone: (602) 417-9200

Receipt

No: 2023670

Transaction #: 2088694

Date of Transaction: 10/23/2009

ENTERED INTO COMPUTER

CUSTOMER: ASARCO LLC
 5285 E WILLIAMS CIR STE 2000
 TUCSON, AZ 85711-7711 US

OCT 26 2009 ^{PB} OCT 26 2009

LINE #	QTY	DESCRIPTION	REMARKS	UNIT PRICE	TOTAL
1	162.00	LOCATABLE MINERALS / MINING CLAIMS- NEW, UNADJUD, ONE OR MORE AUTH NOS / NEW MINING CLAIM PROCESSING FEE \$15 CASES: AMC397971/\$15.00, AMC397972/\$15.00, AMC397973/\$15.00, AMC397974/\$15.00, AMC397975/ \$15.00, AMC397976/\$15.00, AMC397977/\$15.00, AMC397978/\$15.00, AMC397979/\$15.00, AMC397980/ \$15.00, AMC397981/\$15.00, AMC397982/\$15.00, AMC397983/\$15.00, AMC397984/\$15.00, AMC397985/ \$15.00, AMC397986/\$15.00, AMC397987/\$15.00, AMC397988/\$15.00, AMC397989/\$15.00, AMC397990/ \$15.00, AMC397991/\$15.00, AMC397992/\$15.00, AMC397993/\$15.00, AMC397994/\$15.00, AMC397995/ \$15.00, AMC397996/\$15.00, AMC397997/\$15.00, AMC397998/\$15.00, AMC397999/\$15.00, AMC398000/ \$15.00, AMC398001/\$15.00, AMC398002/\$15.00, AMC398003/\$15.00, AMC398004/\$15.00, AMC398005/ \$15.00, AMC398006/\$15.00, AMC398007/\$15.00, AMC398008/\$15.00, AMC398009/\$15.00, AMC398010/ \$15.00, AMC398011/\$15.00, AMC398012/\$15.00, AMC398013/\$15.00, AMC398014/\$15.00, AMC398015/ \$15.00, AMC398016/\$15.00, AMC398017/\$15.00, AMC398018/\$15.00, AMC398019/\$15.00, AMC398020/ \$15.00, AMC398021/\$15.00, AMC398022/\$15.00, AMC398023/\$15.00, AMC398024/\$15.00, AMC398025/ \$15.00, AMC398026/\$15.00, AMC398027/\$15.00, AMC398028/\$15.00, AMC398029/\$15.00, AMC398030/ \$15.00, AMC398031/\$15.00, AMC398032/\$15.00, AMC398033/\$15.00, AMC398034/\$15.00, AMC398035/ \$15.00, AMC398036/\$15.00, AMC398037/\$15.00, AMC398038/\$15.00, AMC398039/\$15.00, AMC398040/ \$15.00, AMC398041/\$15.00, AMC398042/\$15.00, AMC398043/\$15.00, AMC398044/\$15.00, AMC398045/ \$15.00, AMC398046/\$15.00, AMC398047/\$15.00, AMC398048/\$15.00, AMC398049/\$15.00, AMC398050/		- n/a -	2430.00

\$15.00, AMC398051/\$15.00, AMC398052/\$15.00,
AMC398053/\$15.00, AMC398054/\$15.00, AMC398055/
\$15.00, AMC398056/\$15.00, AMC398057/\$15.00,
AMC398058/\$15.00, AMC398059/\$15.00, AMC398060/
\$15.00, AMC398061/\$15.00, AMC398062/\$15.00,
AMC398063/\$15.00, AMC398064/\$15.00, AMC398065/
\$15.00, AMC398066/\$15.00, AMC398067/\$15.00,
AMC398068/\$15.00, AMC398069/\$15.00, AMC398070/
\$15.00, AMC398071/\$15.00, AMC398072/\$15.00,
AMC398073/\$15.00, AMC398074/\$15.00, AMC398075/
\$15.00, AMC398076/\$15.00, AMC398077/\$15.00,
AMC398078/\$15.00, AMC398079/\$15.00, AMC398080/
\$15.00, AMC398081/\$15.00, AMC398082/\$15.00,
AMC398083/\$15.00, AMC398084/\$15.00, AMC398085/
\$15.00, AMC398086/\$15.00, AMC398087/\$15.00,
AMC398088/\$15.00, AMC398089/\$15.00, AMC398090/
\$15.00, AMC398091/\$15.00, AMC398092/\$15.00,
AMC398093/\$15.00, AMC398094/\$15.00, AMC398095/
\$15.00, AMC398096/\$15.00, AMC398097/\$15.00,
AMC398098/\$15.00, AMC398099/\$15.00, AMC398100/
\$15.00, AMC398101/\$15.00, AMC398102/\$15.00,
AMC398103/\$15.00, AMC398104/\$15.00, AMC398105/
\$15.00, AMC398106/\$15.00, AMC398107/\$15.00,
AMC398108/\$15.00, AMC398109/\$15.00, AMC398110/
\$15.00, AMC398111/\$15.00, AMC398112/\$15.00,
AMC398113/\$15.00, AMC398114/\$15.00, AMC398115/
\$15.00, AMC398116/\$15.00, AMC398117/\$15.00,
AMC398118/\$15.00, AMC398119/\$15.00, AMC398120/
\$15.00, AMC398121/\$15.00, AMC398122/\$15.00,
AMC398123/\$15.00, AMC398124/\$15.00, AMC398125/
\$15.00, AMC398126/\$15.00, AMC398127/\$15.00,
AMC398128/\$15.00, AMC398129/\$15.00, AMC398130/
\$15.00, AMC398131/\$15.00, AMC398132/\$15.00

LOCATABLE MINERALS / MINING CLAIMS-
NEW, UNADJUD, ONE OR MORE AUTH NOS / NEW
MINING CLAIM LOCATION FEE \$34
CASES: AMC397971/\$34.00, AMC397972/\$34.00,
AMC397973/\$34.00, AMC397974/\$34.00, AMC397975/
\$34.00, AMC397976/\$34.00, AMC397977/\$34.00,
AMC397978/\$34.00, AMC397979/\$34.00, AMC397980/
\$34.00, AMC397981/\$34.00, AMC397982/\$34.00,
AMC397983/\$34.00, AMC397984/\$34.00, AMC397985/
\$34.00, AMC397986/\$34.00, AMC397987/\$34.00,
AMC397988/\$34.00, AMC397989/\$34.00, AMC397990/
\$34.00, AMC397991/\$34.00, AMC397992/\$34.00,
AMC397993/\$34.00, AMC397994/\$34.00, AMC397995/
\$34.00, AMC397996/\$34.00, AMC397997/\$34.00,
AMC397998/\$34.00, AMC397999/\$34.00, AMC398000/
\$34.00, AMC398001/\$34.00, AMC398002/\$34.00,
AMC398003/\$34.00, AMC398004/\$34.00, AMC398005/
\$34.00, AMC398006/\$34.00, AMC398007/\$34.00,
AMC398008/\$34.00, AMC398009/\$34.00, AMC398010/
\$34.00, AMC398011/\$34.00, AMC398012/\$34.00,

2	162.00	<p>AMC398013/\$34.00, AMC398014/\$34.00, AMC398015/\$34.00, AMC398016/\$34.00, AMC398017/\$34.00, AMC398018/\$34.00, AMC398019/\$34.00, AMC398020/\$34.00, AMC398021/\$34.00, AMC398022/\$34.00, AMC398023/\$34.00, AMC398024/\$34.00, AMC398025/\$34.00, AMC398026/\$34.00, AMC398027/\$34.00, AMC398028/\$34.00, AMC398029/\$34.00, AMC398030/\$34.00, AMC398031/\$34.00, AMC398032/\$34.00, AMC398033/\$34.00, AMC398034/\$34.00, AMC398035/\$34.00, AMC398036/\$34.00, AMC398037/\$34.00, AMC398038/\$34.00, AMC398039/\$34.00, AMC398040/\$34.00, AMC398041/\$34.00, AMC398042/\$34.00, AMC398043/\$34.00, AMC398044/\$34.00, AMC398045/\$34.00, AMC398046/\$34.00, AMC398047/\$34.00, AMC398048/\$34.00, AMC398049/\$34.00, AMC398050/\$34.00, AMC398051/\$34.00, AMC398052/\$34.00, AMC398053/\$34.00, AMC398054/\$34.00, AMC398055/\$34.00, AMC398056/\$34.00, AMC398057/\$34.00, AMC398058/\$34.00, AMC398059/\$34.00, AMC398060/\$34.00, AMC398061/\$34.00, AMC398062/\$34.00, AMC398063/\$34.00, AMC398064/\$34.00, AMC398065/\$34.00, AMC398066/\$34.00, AMC398067/\$34.00, AMC398068/\$34.00, AMC398069/\$34.00, AMC398070/\$34.00, AMC398071/\$34.00, AMC398072/\$34.00, AMC398073/\$34.00, AMC398074/\$34.00, AMC398075/\$34.00, AMC398076/\$34.00, AMC398077/\$34.00, AMC398078/\$34.00, AMC398079/\$34.00, AMC398080/\$34.00, AMC398081/\$34.00, AMC398082/\$34.00, AMC398083/\$34.00, AMC398084/\$34.00, AMC398085/\$34.00, AMC398086/\$34.00, AMC398087/\$34.00, AMC398088/\$34.00, AMC398089/\$34.00, AMC398090/\$34.00, AMC398091/\$34.00, AMC398092/\$34.00, AMC398093/\$34.00, AMC398094/\$34.00, AMC398095/\$34.00, AMC398096/\$34.00, AMC398097/\$34.00, AMC398098/\$34.00, AMC398099/\$34.00, AMC398100/\$34.00, AMC398101/\$34.00, AMC398102/\$34.00, AMC398103/\$34.00, AMC398104/\$34.00, AMC398105/\$34.00, AMC398106/\$34.00, AMC398107/\$34.00, AMC398108/\$34.00, AMC398109/\$34.00, AMC398110/\$34.00, AMC398111/\$34.00, AMC398112/\$34.00, AMC398113/\$34.00, AMC398114/\$34.00, AMC398115/\$34.00, AMC398116/\$34.00, AMC398117/\$34.00, AMC398118/\$34.00, AMC398119/\$34.00, AMC398120/\$34.00, AMC398121/\$34.00, AMC398122/\$34.00, AMC398123/\$34.00, AMC398124/\$34.00, AMC398125/\$34.00, AMC398126/\$34.00, AMC398127/\$34.00, AMC398128/\$34.00, AMC398129/\$34.00, AMC398130/\$34.00, AMC398131/\$34.00, AMC398132/\$34.00</p>		- n/a -	5508.00
		<p>LOCATABLE MINERALS / MINING CLAIMS-NEW, UNADJUD, ONE OR MORE AUTH NOS / NEW MINING CLAIM MAINT FEE \$140 CASES: AMC397971/\$140.00, AMC397972/\$140.00, AMC397973/\$140.00, AMC397974/\$140.00, AMC397975/</p>			

\$140.00, AMC397976/\$140.00, AMC397977/\$140.00,
AMC397978/\$140.00, AMC397979/\$140.00, AMC397980/
\$140.00, AMC397981/\$140.00, AMC397982/\$140.00,
AMC397983/\$140.00, AMC397984/\$140.00, AMC397985/
\$140.00, AMC397986/\$140.00, AMC397987/\$140.00,
AMC397988/\$140.00, AMC397989/\$140.00, AMC397990/
\$140.00, AMC397991/\$140.00, AMC397992/\$140.00,
AMC397993/\$140.00, AMC397994/\$140.00, AMC397995/
\$140.00, AMC397996/\$140.00, AMC397997/\$140.00,
AMC397998/\$140.00, AMC397999/\$140.00, AMC398000/
\$140.00, AMC398001/\$140.00, AMC398002/\$140.00,
AMC398003/\$140.00, AMC398004/\$140.00, AMC398005/
\$140.00, AMC398006/\$140.00, AMC398007/\$140.00,
AMC398008/\$140.00, AMC398009/\$140.00, AMC398010/
\$140.00, AMC398011/\$140.00, AMC398012/\$140.00,
AMC398013/\$140.00, AMC398014/\$140.00, AMC398015/
\$140.00, AMC398016/\$140.00, AMC398017/\$140.00,
AMC398018/\$140.00, AMC398019/\$140.00, AMC398020/
\$140.00, AMC398021/\$140.00, AMC398022/\$140.00,
AMC398023/\$140.00, AMC398024/\$140.00, AMC398025/
\$140.00, AMC398026/\$140.00, AMC398027/\$140.00,
AMC398028/\$140.00, AMC398029/\$140.00, AMC398030/
\$140.00, AMC398031/\$140.00, AMC398032/\$140.00,
AMC398033/\$140.00, AMC398034/\$140.00, AMC398035/
\$140.00, AMC398036/\$140.00, AMC398037/\$140.00,
AMC398038/\$140.00, AMC398039/\$140.00, AMC398040/
\$140.00, AMC398041/\$140.00, AMC398042/\$140.00,
AMC398043/\$140.00, AMC398044/\$140.00, AMC398045/
\$140.00, AMC398046/\$140.00, AMC398047/\$140.00,
AMC398048/\$140.00, AMC398049/\$140.00, AMC398050/
\$140.00, AMC398051/\$140.00, AMC398052/\$140.00,
AMC398053/\$140.00, AMC398054/\$140.00, AMC398055/
\$140.00, AMC398056/\$140.00, AMC398057/\$140.00,
AMC398058/\$140.00, AMC398059/\$140.00, AMC398060/
\$140.00, AMC398061/\$140.00, AMC398062/\$140.00,
AMC398063/\$140.00, AMC398064/\$140.00, AMC398065/
\$140.00, AMC398066/\$140.00, AMC398067/\$140.00,
AMC398068/\$140.00, AMC398069/\$140.00, AMC398070/
\$140.00, AMC398071/\$140.00, AMC398072/\$140.00,
AMC398073/\$140.00, AMC398074/\$140.00, AMC398075/
\$140.00, AMC398076/\$140.00, AMC398077/\$140.00,
AMC398078/\$140.00, AMC398079/\$140.00, AMC398080/
\$140.00, AMC398081/\$140.00, AMC398082/\$140.00,
AMC398083/\$140.00, AMC398084/\$140.00, AMC398085/
\$140.00, AMC398086/\$140.00, AMC398087/\$140.00,
AMC398088/\$140.00, AMC398089/\$140.00, AMC398090/
\$140.00, AMC398091/\$140.00, AMC398092/\$140.00,
AMC398093/\$140.00, AMC398094/\$140.00, AMC398095/
\$140.00, AMC398096/\$140.00, AMC398097/\$140.00,
AMC398098/\$140.00, AMC398099/\$140.00, AMC398100/
\$140.00, AMC398101/\$140.00, AMC398102/\$140.00,
AMC398103/\$140.00, AMC398104/\$140.00, AMC398105/
\$140.00, AMC398106/\$140.00, AMC398107/\$140.00,

3

162.00

- n/a - 22680.00

AMC398108/\$140.00, AMC398109/\$140.00, AMC398110/
 \$140.00, AMC398111/\$140.00, AMC398112/\$140.00,
 AMC398113/\$140.00, AMC398114/\$140.00, AMC398115/
 \$140.00, AMC398116/\$140.00, AMC398117/\$140.00,
 AMC398118/\$140.00, AMC398119/\$140.00, AMC398120/
 \$140.00, AMC398121/\$140.00, AMC398122/\$140.00,
 AMC398123/\$140.00, AMC398124/\$140.00, AMC398125/
 \$140.00, AMC398126/\$140.00, AMC398127/\$140.00,
 AMC398128/\$140.00, AMC398129/\$140.00, AMC398130/
 \$140.00, AMC398131/\$140.00, AMC398132/\$140.00

TOTAL: \$30,618.00

PAYMENT INFORMATION

1	AMOUNT:	30618.00	POSTMARKED:	N/A
	TYPE:	CHECK	RECEIVED:	10/23/2009
	CHECK NO:	3666		
	NAME:	ASARCO LLC 5285 E WILLIAMS CIR STE 2000 TUCSON AZ 85711-7711 US		

REMARKS

This receipt was generated by the automated BLM Collections and Billing System and is a paper representation of a portion of the official electronic record contained therein.

NOTICE!!

These documents have been scanned!

Do not place un-scanned documents beneath this notice!

Do not remove this notice from this file!

GPO Jacket No. 560-102
Print Order 61540
Rise Business Services, LLC
Job=AZ15 5/20/2019



Box Number= AZ15069



Claim Begin-End: AMC397971-AMC398132

2 Correspondence



AZ15069-1

AMC397971-AMC398973

**NO
DOCUMENTS
FOUND**

NO DOCUMENTS FOUND
NO DOCUMENTS FOUND

NOTICE!!

These documents have been scanned!

Do not place un-scanned documents beneath this notice!

Do not remove this notice from this file!

GPO Jacket No. 560-102
Print Order 61540
Rise Business Services, LLC
Job=AZ15 5/20/2019



Box Number= AZ15069



Claim Begin-End: AMC397971-AMC398132

3 Transfers



AZ15069-1

AMC397971-AMC398973

**NO
DOCUMENTS
FOUND**

NO DOCUMENTS FOUND
NO DOCUMENTS FOUND

NOTICE!!

These documents have been scanned!

Do not place un-scanned documents beneath this notice!

Do not remove this notice from this file!

GPO Jacket No. 560-102
Print Order 61540
Rise Business Services, LLC
Job=AZ15 5/20/2019



Box Number= AZ15069



Claim Begin-End: AMC397971-AMC398132

4 Annual Filings



AZ15069-1

AMC397971-AMC398973

LEAD AMC NUMBERS:

1186
48023
66892
138158
141486
253273
277468
289373
299632
303735
314545

315170
325895
333067
338178
344575
344757
345121
345188
345354
345629
353756

386029
388558
394880
396956
397924
397971
399168
401968
407395

Message:

1730 ROWS RETRIEVED

CBS Export Results Report

Include Resolved Records

Record Status

- Error Records (E/M/I)
- Accepted Records (A/W)
- "On Hold" Records (H)
- All Records (for s/n or receipt nr)

Enter export Date (mm/dd/yyyy) ALL

Serial Number match (optional)

Receipt Nr (optional) 2379097

Export Nr (exclusive)

Sorted, No Results From CBS

LR2000 User (defaults to login) ALL

v (not yet exported)

Query

Reset

Search Criteria

Responsible Area (Errors Only)

- User (U,X)
- Programmer (P,X)
- All (U,P,X)

User Guide

Resend?	Export Nr	A/D	Serial Nr	Mult	Code	S Amount	Remarks	Receipt Nr	LR2000 User	#Msg	Resolved?	OK	Stat1	Area	CBS Msg 1	Stat2	Area	Msg 2	CBS 392 ID	392 S Amt	Action Update Date	Resend	Resend Orig	Export Date
<input type="checkbox"/>	3080169	A	AMC1186		682	140.00	2012	2379097	PAULINEB	1	<input type="checkbox"/>		A		ACCPT				1646910	242340.00	7/12/2011 13:41			7/12/2011
<input type="checkbox"/>	3080170	A	AMC1187		682	140.00	2012	2379097	PAULINEB	1	<input type="checkbox"/>		A		ACCPT				1646910	242340.00	7/12/2011 13:41			7/12/2011
<input type="checkbox"/>	3080171	A	AMC48401		682	140.00	2012	2379097	PAULINEB	1	<input type="checkbox"/>		A		ACCPT				1646910	242340.00	7/12/2011 13:43			7/12/2011
<input type="checkbox"/>	3080172	A	AMC48402		682	140.00	2012	2379097	PAULINEB	1	<input type="checkbox"/>		A		ACCPT				1646910	242340.00	7/12/2011 13:43			7/12/2011
<input type="checkbox"/>	3080173	A	AMC48405		682	140.00	2012	2379097	PAULINEB	1	<input type="checkbox"/>		A		ACCPT				1646910	242340.00	7/12/2011 13:44			7/12/2011
<input type="checkbox"/>	3080174	A	AMC48406		682	140.00	2012	2379097	PAULINEB	1	<input type="checkbox"/>		A		ACCPT				1646910	242340.00	7/12/2011 13:44			7/12/2011
<input type="checkbox"/>	3080175	A	AMC48413		682	140.00	2012	2379097	PAULINEB	1	<input type="checkbox"/>		A		ACCPT				1646910	242340.00	7/12/2011 13:44			7/12/2011
<input type="checkbox"/>	3080176	A	AMC48418		682	140.00	2012	2379097	PAULINEB	1	<input type="checkbox"/>		A		ACCPT				1646910	242340.00	7/12/2011 13:44			7/12/2011
<input type="checkbox"/>	3080177	A	AMC48420		682	140.00	2012	2379097	PAULINEB	1	<input type="checkbox"/>		A		ACCPT				1646910	242340.00	7/12/2011 13:44			7/12/2011
<input type="checkbox"/>	3080178	A	AMC48428		682	140.00	2012	2379097	PAULINEB	1	<input type="checkbox"/>		A		ACCPT				1646910	242340.00	7/12/2011 13:45			7/12/2011
<input type="checkbox"/>	3080179	A	AMC66991		682	140.00	2012	2379097	PAULINEB	1	<input type="checkbox"/>		A		ACCPT				1646910	242340.00	7/12/2011 13:48			7/12/2011
<input type="checkbox"/>	3080180	A	AMC66992		682	140.00	2012	2379097	PAULINEB	1	<input type="checkbox"/>		A		ACCPT				1646910	242340.00	7/12/2011 13:48			7/12/2011
<input type="checkbox"/>	3080181	A	AMC66993		682	140.00	2012	2379097	PAULINEB	1	<input type="checkbox"/>		A		ACCPT				1646910	242340.00	7/12/2011 13:48			7/12/2011
<input type="checkbox"/>	3080182	A	AMC66994		682	140.00	2012	2379097	PAULINEB	1	<input type="checkbox"/>		A		ACCPT				1646910	242340.00	7/12/2011 13:48			7/12/2011
<input type="checkbox"/>	3080183	A	AMC66995		682	140.00	2012	2379097	PAULINEB	1	<input type="checkbox"/>		A		ACCPT				1646910	242340.00	7/12/2011 13:48			7/12/2011
<input type="checkbox"/>	3080184	A	AMC66996		682	140.00	2012	2379097	PAULINEB	1	<input type="checkbox"/>		A		ACCPT				1646910	242340.00	7/12/2011 13:48			7/12/2011
<input type="checkbox"/>	3080185	A	AMC66997		682	140.00	2012	2379097	PAULINEB	1	<input type="checkbox"/>		A		ACCPT				1646910	242340.00	7/12/2011 13:48			7/12/2011
<input type="checkbox"/>	3080186	A	AMC66998		682	140.00	2012	2379097	PAULINEB	1	<input type="checkbox"/>		A		ACCPT				1646910	242340.00	7/12/2011 13:48			7/12/2011
<input type="checkbox"/>	3080187	A	AMC66999		682	140.00	2012	2379097	PAULINEB	1	<input type="checkbox"/>		A		ACCPT				1646910	242340.00	7/12/2011 13:48			7/12/2011
<input type="checkbox"/>	3080188	A	AMC67000		682	140.00	2012	2379097	PAULINEB	1	<input type="checkbox"/>		A		ACCPT				1646910	242340.00	7/12/2011 13:48			7/12/2011

EXHIBIT A

Unpatented Lode Claims and Mill Site Claims:
Pinal Co., AZ Pioneer-Mineral Creek-Cochran-Copper Butte-Riverside Mining Districts

July 5, 2011



Arizona State Office
Bureau of Land Management
Department of the Interior
Suite 800
One North Central Avenue
Phoenix, AZ 85004-4427
602-417-9200

Notice of Intent to Hold and Payment of Annual Claim Maintenance Fee
2011/2012

Dear Sir or Madam:

The Final Rule as published in the Federal Register implements provisions of the Interior Department and related agencies, Appropriations Act of 2003 (the "Act") requires an annual rental fee of \$140.00 for each unpatented mining claim and site located and held under the General Mining Law of 1872.

This will serve as notice that ASARCO LLC a Delaware Limited Liability Company, whose address for purposes of this filing is 5285 Williams Circle, Suite 2000 Tucson, Arizona 85711 intends to hold the 1731 mining claims and / or mill sites described in Exhibit A attached herewith, by payment of the annual claim maintenance fee of \$140.00 per claim or site. The total amount owed therefore is \$242,340.00 to hold these claims for the year ending September 1, 2012.

The attached Exhibit A lists the individual claim names, BLM serial numbers, the book and page number for the county records. The claims and/or sites are located in Pinal County and Gila County, AZ

The recorded documents and any notices of acknowledgments concerning the above mentioned claims should be sent to my attention at the address listed above.

Sincerely,

JUL 12 2011 PB

Thomas M. Simpson
Agent for Asarco LLC Enclosures

NO. OF CLAIMS 1731
AMOUNT 242,340
RECEIPT NO. 3379097
INIT. TS
BLM-ASO

EXHIBIT A ASARCO LLC					
AMC SERIAL No.	CLAIM NAME	BOOK/DOCKET	PAGE	AMENDED REAMENDED	
				BK/DOC	PAGE
1	1186	Teapot No. 11	850	617	
2	1187	Teapot No. 12	850	618	
3	48401	Porphyry	48	158	
4	48402	Quartzite	48	158	
5	48405	Black Copper, Amended	8	454	48
6	48406	Blue Copper, Amended	8	454	48
7	48413	Keystone, Amended	8	512	48
8	48418	North Star, Amended	8	429	48
9	48420	Senator, Amended	8	455	48
10	48428	Tip Top, Amended	16	118	48
11	66991	Chilito No. 1, Amended	47, Mines	577	225
12	66992	Chilito No. 2, Amended	47, Mines	580	225
	66993	Cobre Verde No. 8, Amended, Reamended (Chilito No. 3; Mines 42, 244)	41, Mines	464	224
13					225
14	66994	Chilito No. 4, Amended	47, Mines	578	225
15	66995	Chilito No. 41	225	170	
16	66996	Chilito No. 8, Amended, Reamended	47, Mines	581	42, Mines 225
17	66997	Chilito No. 7, Amended, Reamended	47, Mines	582	42, Mines 225
18	66998	Chilito No. 8, Amended	47, Mines	583	225
19	66999	Copper Glance No. 1 (Chilito 12), Amended, Reamended	41, Mines	464	42, Mines 225
20	67000	Copper Glance No. 2 (Chilito 13), Amended, Reamended	41, Mines	465	42, Mines 225
21	67001	Two Bridges (Chilito 14), Amended, Reamended	47, Mines	559	42, Mines 225
22	67002	Evener (Chilito 15)	47, Mines	560	42, Mines 225
23	67003	Copper Glance No. 7 (Chilito 19), Amended, Reamended	41, Mines	466	42, Mines 225
24	67004	Chilena No. 3 (Chilito 28), Amended, Reamended	47, Mines	556	42, Mines 225

EXHIBIT A

Unpatented Lode Claims and Mill Site Claims:
Pinal Co., AZ Pioneer-Mineral Creek-Cochran-Copper Butte-Riverside Mining Districts

EXHIBIT A ASARCO LLC					
AMC SERIAL No.	CLAIM NAME	BOOK/DOCKET	PAGE	AMENDED REAMENDED	
				BK/DOC	PAGE
25	67005	Chilena No. 4 (Chilito 30), Amended, Reamended	47, Mines	557	42, Mines 225
26	67006	Chilena No. 5 (Chilito 32), Amended, Reamended	47, Mines	558	42, Mines 225
27	67007	Chilena No. 2 (Chilito 33), Amended, Reamended	47, Mines	555	42, Mines 225
28	67008	Chilito No. 42	238	465	
29	67009	Ethel	41, Mines	12	
30	67010	Spring	47, Mines	121	
31	67011	Drusilla	47, Mines	93	
32	67012	Fanny	47, Mines	94	
33	67013	Chilito No. 9, Amended, Reamended	47, Mines	586	224 225
34	67014	Black Eagle No. 1	49, Mines	550	
35	67015	Black Eagle No. 2	49, Mines	550	
36	67016	Black Eagle No. 3	49, Mines	551	
37	67017	Black Eagle No. 4	49, Mines	551	
38	67018	Black Eagle No. 5	49, Mines	551	
39	67019	Black Eagle No. 6	49, Mines	552	
40	67020	Fraction No. 6, Amended, Reamended	160	511	226 256
41	67021	Dick No. 17	62	354	
42	67022	Dick No. 18	62	355	
43	67023	Dick No. 19	62	356	
44	67024	Dick No. 20	62	357	
45	67025	Wedge No. 1	431	418	
46	67026	Adobe, Amended	52, Mines	493	372 493
47	67027	A Hunch No. 2, Amended	70, Mines	151	213 35
48	67028	A Hunch No. 3, Amended	70, Mines	488	213 36
49	67029	A Hunch No. 4, Amended	73, Mines	267	213 37
50	67030	A Hunch No. 5, Amended	73, Mines	268	213 38
51	67031	A Hunch No. 6, Amended	73, Mines	269	213 39
52	67032	A Hunch No. 7, Amended	78, Mines	241	213 40
53	67033	Canyon No. 6	364	200	
54	67035	Carnation	30, Mines	499	
55	67036	Chest	35, Mines	197	
56	67037	Chloride Gulch, Amended	15, Mines	219	36, Mines 591
57	67038	Combination, Amended	30, Mines	499	2008-064971

EXHIBIT A

Unpatented Lode Claims and Mill Site Claims:
Pinal Co., AZ Pioneer-Mineral Creek-Cochran-Copper Butte-Riverside Mining Districts

EXHIBIT A ASARCO LLC					
AMC SERIAL No.	CLAIM NAME	BOOK/DOCKET	PAGE	AMENDED REAMENDED	
				BK/DOC	PAGE
58	67039	Contact No. 3, Amended	32, Mines	531	2008-064972
59	67040	Copper Ace No. 1		264	537
60	67041	Copper Ace No. 2		264	538
61	67042	Copper Ace No. 3		264	539
62	67043	Copper Ace No. 4		264	540
63	67045	Copper Zone No. 4, Amended	24, Mines	543	372 491
64	67046	Copper Zone No. 5, Amended	24, Mines	544	372 492
65	67047	Happy Vale, Amended	35, Mines	421	2008-064973
66	67048	Led, Amended	35, Mines	301	2008-064977
67	67049	Major, Amended	32, Mines	531	2008-064974
68	67050	Major No. 2	32, Mines	532	
69	67051	Major No. 3, Amended	32, Mines	533	2008-064976
70	67052	Major No. 4, Amended	35, Mines	421	2008-064978
71	67053	Major No. 5, Amended	46, Mines	26	2008-064979
72	67054	Major No. 6, Amended	46, Mines	27	2008-064980
73	67055	Mescal No. 1, Amended	188	564	193 425
74	67056	Mescal No. 2	188	565	
75	67057	Mescal No. 3	188	566	
76	67058	Mescal No. 4	188	567	
77	67059	Mescal No. 5	189	328	
78	67060	Mescal No. 6	189	568	
79	67061	Mescal No. 7	189	569	
80	67062	Mescal No. 8	189	55	
81	67063	Mescal No. 9	189	56	
82	67064	Mescal No. 10	189	57	
83	67065	Mescal No. 11	189	58	
84	67066	Mescal No. 12	189	59	
85	67067	Mescal No. 13	189	60	
86	67068	Mescal No. 14	189	61	
87	67069	Mescal No. 15	189	62	
88	67070	Mescal No. 16	189	329	
89	67071	Mescal No. 17	189	63	
90	67072	Mescal No. 18	189	199	
91	67073	Mescal No. 19	189	64	
92	67074	Mescal No. 20	189	65	
93	67075	Mescal No. 21	189	210	
94	67076	Mescal No. 22	189	201	
95	67077	Mescal No. 23	189	202	

EXHIBIT A

Unpatented Lode Claims and Mill Site Claims:
Pinal Co., AZ Pioneer-Mineral Creek-Cochran-Copper Butte-Riverside Mining Districts

EXHIBIT A ASARCO LLC						
AMC SERIAL No.	CLAIM NAME	BOOK/DOCKET	PAGE	AMENDED REAMENDED		
				BK/DOC	PAGE	
96	67078 Mescal No. 24		189	203		
97	67079 Mescal No. 25		189	204		
98	67080 Mescal No. 26, Amended		189	205	184	528
99	67081 Mescal No. 27		194	528		
100	67082 Mescal No. 28		194	530		
101	67083 Mescal No. 29		194	531		
102	67084 Mescal No. 30		194	532		
103	67085 Mescal No. 31		194	533		
104	67086 Mescal No. 32		194	534		
105	67087 Mescal No. 33		194	535		
106	67088 Mescal No. 34		194	536		
107	67089 Mescal No. 35		194	537		
108	67090 Mescal No. 36		194	538		
109	67091 Mescal No. 37		194	539		
110	67092 Mescal No. 38		194	540		
111	67093 Mescal No. 39		194	541		
112	67094 Mescal No. 40		195	542		
113	67095 Mescal No. 41		195	543		
114	67096 Mescal No. 42		195	544		
115	67097 Mescal No. 43		195	545		
116	67098 Mescal No. 44		197	230		
117	67099 Mescal No. 45		197	231		
118	67100 Mescal No. 46		197	232		
119	67101 Mescal No. 47, Amended		197	233		
120	67103 Mescal No. 48, Amended		197	234	1869	910-911
121	67104 Mescal No. 49, Amended		197	238	1869	914
122	67105 Mescal No. 50, Amended		195	562	1869	916
123	67106 Mesquite No. 1		195	563		
124	67107 Mesquite No. 2		197	228		
125	67108 Odessa, Amended	35, Mines	422	2008-084981		
126	67109 Olive, Amended	35, Mines	198	2008-084982		
127	67110 Recall, Amended	35, Mines	198	2008-084984		
128	67111 Rustler No. 1		384	196		
129	67112 Rustler No. 2		364	197		
130	67113 Rustler No. 3		364	198		
131	67114 Rustler No. 4		384	199		
132	67115 Silverball (SilverBall), Amended	39, Mines	457	2008-084985		

EXHIBIT A

Unpatented Lode Claims and Mill Site Claims:
Pinal Co., AZ Pioneer-Mineral Creek-Cochran-Copper Butte-Riverside Mining Districts

EXHIBIT A ASARCO LLC						
AMC SERIAL No.	CLAIM NAME	BOOK/DOCKET	PAGE	AMENDED REAMENDED		
				BK/DOC	PAGE	
133	67116 Silver King, Amended	31, Mines	495	2008-084989		
134	67117 Silver Lead	31, Mines	496			
135	67118 Silver Leaf (SilverLeap), Amended	31, Mines	497	2008-084988		
136	67119 Silver Leap No. 3, Amended	32, Mines	530	2008-084987		
137	67120 Silver Queen, Amended	31, Mines	496	2008-084988		
138	67121 Silver Threads, Amended	31, Mines	497	2008-084989		
139	67122 Star, Amended	31, Mines	494	2008-084990		
140	67123 Would be Expert, Amended	31, Mines	302	2008-084991		
141	67124 Erman No. 1, Amended		537			
142	67125 Erman No. 2, Amended		537	209	974	183
143	67126 Erman No. 3, Amended		537	210	974	185
144	67127 Erman No. 4, Amended		537	211	974	187
145	67128 Erman No. 5, Amended		537	212	974	189
146	67129 Erman No. 6, Amended		537	213	974	171
147	67130 Erman No. 7, Amended		537	214	974	173
148	67131 Erman No. 8, Amended		537	215	974	175
149	67132 Erman No. 8, Amended		537	216	974	177
180	67133 Erman No. 10, Amended		537	217	974	179
181	67134 Erman No. 11, Amended		537	218	974	181
182	67135 Erman No. 12, Amended		537	219	974	183
183	67136 Erman No. 13, Amended		537	220	974	185
184	67137 Erman No. 14, Amended		537	221	974	187
185	67138 Erman No. 15, Amended		537	222	974	189
186	67139 Erman No. 16, Amended		537	223	974	191
187	67140 Erman No. 17, Amended		537	224	974	193
188	67141 Erman No. 18, Amended		537	225	974	195
189	67142 Erman No. 19, Amended		537	226	974	197
190	67143 Erman No. 20, Amended		537	227	974	199
191	67144 Erman No. 21, Amended		537	228	974	201
192	67145 Erman No. 22, Amended		537	229	974	203
193	67146 Erman No. 23, Amended		537	230	974	205
194	67147 Erman No. 24, Amended		537	231	974	207
195	67148 Erman No. 25, Amended		537	232	974	209
196	67149 Erman No. 26, Amended		537	233	974	211
197	67150 Erman No. 27, Amended		537	234	974	213
198	67151 Erman No. 28, Amended		537	235	974	215
199	67152 Erman No. 29, Amended		537	236	974	217
				237	974	219

EXHIBIT A

Unpatented Lode Claims and Mill Site Claims:
Pinal Co., AZ Pioneer-Mineral Creek-Cochran-Copper Butte-Riverside Mining Districts

EXHIBIT A ASARCO LLC						
AMC SERIAL No.	CLAIM NAME	BOOK/DOCKET	PAGE	AMENDED REAMENDED		
				BK/DOC	PAGE	
170	67153 Erman No. 30, Amended		542	378		
171	67154 Erman No. 31, Amended		542	379	974	221
172	67155 River No. 4		673	389	974	223
173	67156 River No. 5		673	390		
174	67157 River No. 6		673	391		
175	67158 River No. 7		673	392		
176	67159 River No. 8		673	393		
177	67160 River No. 9		673	394		
178	67161 River No. 13		673	395		
179	67162 River No. 14		673	399		
180	67163 River No. 15		673	400		
181	67164 River No. 16		673	401		
182	67165 River No. 17		673	402		
183	67166 River No. 18		673	403		
184	67167 River No. 22		673	404		
185	67168 River No. 23		673	405		
186	67169 River No. 24		673	406		
187	67170 River No. 25		673	407		
188	67171 River No. 26		673	408		
189	67172 River No. 27		673	409		
190	67173 Southern No. 1		297	230		
191	67174 Southern No. 2		297	231		
192	67175 Southern No. 3		297	232		
193	67176 Southern No. 4		297	233		
194	67177 Southern No. 5, Amended		297	234	1869	940-941
195	67178 Southern No. 6, Amended		297	235	1869	942-943
196	67179 Southern No. 7		334	532		
197	67180 Southern No. 8, Amended		334	533	1869	944-945
198	67181 Ray Southern 1, Amended	47, Mines	462	2008-093788		
199	67182 Ray Southern 5, Amended	47, Mines	463	1869	918-919	
200	67183 Ray Southern 6, Amended	47, Mines	464	1869	920-921	
201	67184 Ray Southern 7, Amended	47, Mines	465	1869	922-923	
202	67187 Ray Southern 10, Amended	47, Mines	468	1869	924-925	
203	67188 Ray Southern 11, Amended	47, Mines	469	297	236	
204	67189 Ray Southern 12, Amended	47, Mines	470	1869	926-927	
205	67193 Ray Southern 16	55, Mines	355			
206	67195 Ray Southern 17, Amended	58, Mines	527	1869	934-935	

EXHIBIT A

Unpatented Lode Claims and Mill Site Claims:
Pinal Co., AZ Pioneer-Mineral Creek-Cochran-Copper Butte-Riverside Mining Districts

EXHIBIT A ASARCO LLC						
AMC SERIAL No.	CLAIM NAME	BOOK/DOCKET	PAGE	AMENDED REAMENDED		
				BK/DOC	PAGE	
207	67196 Ray Southern 39, Amended, Reamended	155	134	360	1869	638-637
208	67197 Ray Southern 40, Amended, Reamended	155	86	360	1869	638-637
209	67198 Ray Southern 41, Amended	155	87	360	1869	938-939
210	67199 Ray Southern 42, Amended	158	88	360	1869	938-939
211	67249 Bur No. 1, Amended	719	609	974		225
212	67250 Bur No. 2, Amended	719	610	974		227
213	67251 Bur No. 3, Amended	719	611	974		229
214	67252 Bur No. 4, Amended	719	612	974		231
215	67253 Bur No. 5, Amended	719	613	974		233
216	67254 Bur No. 6, Amended	719	614	974		235
217	67255 Bur No. 7, Amended	719	615	974		237
218	67256 Bur No. 8, Amended	719	616	974		239
219	67257 Bur No. 9, Amended	719	617	974		241
220	67258 Bur No. 10, Amended, Reamended	719	618	974	1890	405-406
221	67259 Bur No. 11, Amended	719	619	974		245
222	67260 Bur No. 12, Amended, Reamended	719	620	974		247
223	67261 Bur No. 13, Amended	719	621	1890		407-408
224	67262 Bur No. 14, Amended, Reamended	719	622	974		249
225	67263 Bur No. 15, Amended	719	623	1890		409-410
226	67264 Bur No. 16, Amended, Reamended	719	624	974		253
227	67265 Bur No. 17, Amended, Reamended	719	625	1890		411-412
228	67266 Bur No. 18, Amended, Reamended	719	626	974		257
229	67267 Bur No. 19, Amended, Reamended	719	627	1890		413-414
230	67268 Bur No. 20, Amended, Reamended	719	628	974		259
231	67269 Bur No. 22, Amended, Reamended	719	630	1890		415-416
				974		263
				1890		417-418
				974		265
				1869		946-947

EXHIBIT A

Unpatented Lode Claims and Mill Site Claims:

Pinal Co., AZ Pioneer-Mineral Creek-Cochran-Copper Butte-Riverside Mining Districts

EXHIBIT A ASARCO LLC						
AMC SERIAL No.	CLAIM NAME	BOOK/DOCKET	PAGE	AMENDED REAMENDED		
				BK/DOC	PAGE	
67271	Bur No. 24, Amended, Reamended	719	632	974 1869	289 948-949	
67273	Bur No. 26, Amended, Reamended	719	634	974 1869	273 950-951	
67275	Bur No. 28, Amended, Reamended	719	636	974 1869	277 952-953	
67277	Bur No. 30, Amended, Reamended	719	638	974 1869	281 954-955	
67278	Bur No. 31, Amended	719	639	974	283	
67279	Bur No. 32, Amended, Reamended	719	640	974 1869	285 956-957	
67280	Bur No. 33, Amended	719	641	974	287	
67281	Bur No. 34, Amended, Reamended	719	642	974 1869	289 970-971	
67284	Bur No. 37, Amended	719	645	974	295	
67286	Bur No. 39, Amended	719	647	974	299	
67287	Bur No. 40, Amended, Reamended	719	648	974 1869	301 978-979	
67288	Bur No. 41, Amended	719	649	974	303	
67289	Bur No. 43, Amended	720	591	974	305	
67290	Bur No. 45, Amended	719	651	974	307	
67291	Bur No. 46, Amended	719	652	974	309	
67292	Bur No. 47, Amended	719	653	974	311	
67293	Bur No. 48, Amended	719	654	974	313	
67294	Bur No. 49, Amended	719	655	974	315	
67295	Bur No. 50, Amended	719	656	974	317	
67296	Bur No. 51, Amended, Reamended	719	657	974 1890	319 421-422	
67297	Bur No. 52, Amended	719	658	974	321	
67298	Bur No. 53, Amended, Reamended	719	659	974 1890	323 423-424	
67299	Bur No. 54, Amended	719	660	974	325	
67300	Bur No. 55, Amended, Reamended	719	661	974 1890	327 425-426	
67301	Bur No. 56, Amended	719	662	974	329	
67302	Bur No. 57, Amended, Reamended	719	663	974 1890	331 427-428	

26/40

EXHIBIT A

Unpatented Lode Claims and Mill Site Claims:

Pinal Co., AZ Pioneer-Mineral Creek-Cochran-Copper Butte-Riverside Mining Districts

EXHIBIT A ASARCO LLC						
AMC SERIAL No.	CLAIM NAME	BOOK/DOCKET	PAGE	AMENDED REAMENDED		
				BK/DOC	PAGE	
67303	Bur No. 58, Amended	719	664	974	333	
67304	Bur No. 59, Amended, Reamended	719	665	974 1890	335 429-430	
67305	Bur No. 60, Amended, Reamended	719	666	974 1890	337 431-432	
67306	Bur No. 61, Amended, Reamended	719	667	974 1890	339 433-434	
67307	Bur No. 62, Amended, Reamended	719	668	974 1890	341 435-436	
67308	Bur No. 63, Amended, Reamended	719	669	974 1890	343 437-438	
67309	Bur No. 64, Amended, Reamended	719	670	974 1890	345 439-440	
67310	Bur No. 65, Amended, Reamended	719	671	974 1890	347 441-442	
67311	Bur No. 66, Amended	719	672	974	349	
67312	Bur No. 67, Amended, Reamended	719	673	974 1890	351 443-444	
67313	Bur No. 68, Amended	719	674	974	353	
67314	Bur No. 69, Amended, Reamended	719	675	974 1890	355 445-446	
67315	Bur No. 71, Amended	719	677	974	357	
67316	Bur No. 73, Amended	719	679	974	359	
67317	Bur No. 75, Amended	719	681	974	361	
67318	Bur No. 77, Amended, Reamended	719	683	974 1890	363 980-981	
67321	Bur No. 83, Amended, Reamended	719	689	974 1890	369 984-985	
67322	Bur No. 86, Amended	719	690	974	371	
67323	Bur No. 87, Amended	719	691	974	373	
67324	Bur No. 88, Amended	719	692	974	375	
67325	Bur No. 89, Amended	719	693	974	377	
67326	Bur No. 90, Amended	719	694	974	379	
67327	Bur No. 91, Amended	719	695	974	381	
67328	Bur No. 92, Amended	719	696	974	383	
67329	Bur No. 93, Amended	719	697	974	385	
67330	Bur No. 94, Amended	719	698	974	387	

26/40

EXHIBIT A

Unpatented Lode Claims and Mill Site Claims:

Pinal Co., AZ Pioneer-Mineral Creek-Cochran-Copper Butte-Riverside Mining Districts

EXHIBIT A ASARCO LLC						
AMC SERIAL No.	CLAIM NAME	BOOK/DOCKET	PAGE	AMENDED REAMENDED		
				BK/DOC	PAGE	
67331	Bur No. 95, Amended	719	699	974	389	
67332	Bur No. 116, Amended	719	718	974	391	
67333	Bur No. 117, Amended	719	719	974	393	
67334	Bur No. 118, Amended	719	720	974	395	
67335	Bur No. 119, Amended	719	721	974	397	
67336	Bur No. 120, Amended	719	722	974	399	
67337	Bur No. 121, Amended	719	723	974	401	
67338	Bur No. 122, Amended	719	724	974	403	
67339	Bur No. 123, Amended	719	725	974	405	
67340	Bur No. 124, Amended	719	726	974	407	
67341	Bur No. 125, Amended	719	727	974	409	
67342	Bur No. 126, Amended	719	728	974	411	
67343	Bur No. 127, Amended	719	729	974	413	
67344	Bur No. 128, Amended	719	730	974	415	
67345	Bur No. 129, Amended	719	731	974	417	
67346	Bur No. 130, Amended	719	732	974	419	
67349	Belgravia No. 1	57, Mines	29			
67350	Belgravia No. 2	57, Mines	30			
67351	Belgravia No. 3	57, Mines	31			
67352	Belgravia No. 4	57, Mines	32			
67353	Belgravia No. 5	57, Mines	33			
67354	Belgravia No. 6	57, Mines	34			
67355	Belgravia No. 7	57, Mines	35			
67356	Belgravia No. 8	57, Mines	36			
67357	Belgravia No. 9	57, Mines	37			
67358	Belgravia No. 10	57, Mines	38			
67359	Belgravia No. 11	57, Mines	39			
67360	Belgravia No. 12	57, Mines	40			
67361	Belgravia No. 13	57, Mines	41			
67362	Belgravia No. 14	57, Mines	42			
67363	Belgravia No. 15	57, Mines	43			
67364	Belgravia No. 16	57, Mines	44			
67365	Livingston No. 2		133	196		
67366	New Year No. 3	57, Mines	575			
67367	New Year No. 4	57, Mines	576			
67368	New Year No. 5	57, Mines	577			
67369	New Year No. 6	57, Mines	578			
67370	New Year No. 7	57, Mines	579			

38/40

EXHIBIT A

Unpatented Lode Claims and Mill Site Claims:

Pinal Co., AZ Pioneer-Mineral Creek-Cochran-Copper Butte-Riverside Mining Districts

EXHIBIT A ASARCO LLC						
AMC SERIAL No.	CLAIM NAME	BOOK/DOCKET	PAGE	AMENDED REAMENDED		
				BK/DOC	PAGE	
67371	New Year No. 8	57, Mines	580			
67372	New Year No. 9	57, Mines	581			
67373	Portland 5		683	163		
67374	Portland 6		683	164		
67375	Portland 7		683	166		
67376	Portland No. 8		720	592		
67377	Portland No. 9		720	593		
67378	Portland No. 10		720	594		
67379	Portland No. 11		720	595		
67380	Portland No. 12		720	596		
67381	Portland No. 13		720	597		
67382	Portland No. 14		720	598		
67383	Portland No. 15		720	599		
67384	Portland No. 16		720	600		
67385	Teapot No. 1		834	692		
67386	Teapot No. 2		834	693		
67387	Teapot No. 3		834	694		
67388	Teapot No. 4		834	695		
67389	Teapot No. 5		834	696		
67390	Teapot No. 6		834	697		
67391	Teapot No. 7		834	698		
67392	Teapot No. 8		834	699		
67393	Teapot No. 9		834	700		
67394	Teapot No. 10		834	701		
67395	Red Hills No. 1, Amended		129	129	152 393	
67396	Red Hills No. 2, Amended		129	130	152 394	
67397	Red Hills No. 3, Amended		129	131	152 395	
67398	Red Hills No. 4, Amended		129	132	491 46	
67399	Red Hills No. 5, Amended		129	133	491 47	
67400	Red Hills No. 6		129	134		
67401	Red Hills No. 7		129	135		
67402	Red Hills No. 8		133	195		
67403	Red Hills No. 9, Amended		129	137	132 177	
67404	Red Hills No. 11, Amended		129	139	132 178	
67405	Red Hills Fraction		487	394		
67406	Red Bluff		495	504		
67407	West No. 1		520	971		
67408	West No. 2		520	972		

38/40

EXHIBIT A

Unpatented Lode Claims and Mill Site Claims:

Pinal Co., AZ Pioneer-Mineral Creek-Cochran-Copper Butte-Riverside Mining Districts

AMC SERIAL No.	CLAIM NAME	BOOK/DOCKET	PAGE	AMENDED REAMENDED	
				BK/DOC	PAGE
				360	67409
361	67410	West No. 4	520	973	
362	67411	West No. 5	520	974	
363	67412	West No. 6	520	975	
364	67413	West No. 7	520	976	
365	67414	West No. 8	520	977	
366	67415	West No. 9	520	978	
367	67416	West No. 10	520	979	
368	67417	West No. 11	520	980	
369	67418	West No. 12	520	981	
370	67419	West No. 13	520	982	
371	67420	West No. 14	520	983	
372	67421	West No. 15	520	984	
373	67422	West No. 16	520	985	
374	67423	West No. 17	520	986	
375	67424	West No. 18	520	987	
376	67425	West No. 19	520	988	
377	67426	West No. 20	520	989	
378	67427	West No. 21	520	990	
379	67428	Blue Hills No. 1	280	374	
380	67429	Blue Hills No. 2	280	375	
381	67430	Blue Hills No. 3	280	376	
382	67431	Blue Hills No. 4	280	377	
383	67432	Blue Hills No. 5	280	378	
384	67433	Blue Hills No. 6	280	379	
385	67434	Blue Hills No. 7	280	380	
386	67435	Blue Hills No. 8	280	381	
387	67436	Blue Hills No. 9	280	382	
388	67437	Blue Hills No. 10	280	383	
389	67438	Blue Hills No. 11	280	384	
390	67439	Blue Hills No. 12	280	385	
391	67441	Ray No. 2	545	102	
392	67443	Ray No. 4	545	104	
393	67444	Ray No. 5	545	105	
394	67445	Ray No. 6	545	106	
395	67446	Ray No. 7	545	107	
396	67447	Ray No. 8	545	108	
397	67448	Ray No. 9	545	109	

EXHIBIT A

Unpatented Lode Claims and Mill Site Claims:

Pinal Co., AZ Pioneer-Mineral Creek-Cochran-Copper Butte-Riverside Mining Districts

AMC SERIAL No.	CLAIM NAME	BOOK/DOCKET	PAGE	AMENDED REAMENDED	
				BK/DOC	PAGE
				398	67449
399	67450	Ray No. 11	545	110	
400	67451	Ray No. 12	545	111	
401	67452	Ray No. 13	545	112	
402	67453	Ray No. 14	545	113	
403	67454	Ray No. 15	545	114	
404	67455	Ray No. 16	552	367	
405	67456	Ray No. 17	545	116	
406	67457	Ray No. 18	545	117	
407	67458	Ray No. 20	545	118	
408	67460	Ray No. 21	545	120	
409	67461	Ray No. 22	545	121	
410	67462	Ray No. 23	552	381	
411	67463	Ray No. 24	545	122	
412	67464	Ray No. 25	552	382	
413	67465	Ray No. 26	545	123	
414	67466	Ray No. 27	552	383	
415	67467	Ray No. 28	545	124	
416	67468	Ray No. 29	552	384	
417	67469	Ray No. 30	545	125	
418	67470	Ray No. 31	552	385	
419	67471	Ray No. 32	552	386	
420	67472	Ray No. 33	552	387	
421	67473	Ray No. 34	552	388	
422	67474	Ray No. 35	552	389	
423	67475	Ray No. 36	545	128	
424	67476	Ray No. 37	545	127	
425	67477	Ray No. 38	545	128	
426	67478	Ray No. 39	545	129	
427	67479	Ray No. 40	545	130	
428	67480	Ray No. 41	545	131	
429	67481	Ray No. 42	545	132	
430	67482	Ray No. 43	545	133	
431	67483	Ray No. 44	552	390	
432	67484	Ray No. 45	552	391	
433	67485	Ray No. 46	552	392	
434	67486	Ray No. 47	552	393	
435	67487	Ray No. 48	552	394	

EXHIBIT A

Unpatented Lode Claims and Mill Site Claims:

Pinal Co., AZ Pioneer-Mineral Creek-Cochran-Copper Butte-Riverside Mining Districts

AMC SERIAL No.	CLAIM NAME	BOOK/DOCKET	PAGE	AMENDED REAMENDED	
				BK/DOC	PAGE
				436	67488
437	67489	Ray No. 50	546	445	
438	67490	Ray No. 51	546	446	
439	67491	Ray No. 52	546	447	
440	67492	Ray No. 53	546	448	
441	67493	Ray No. 54	546	449	
442	67494	Ray No. 55	546	450	
443	67495	Ray No. 56	546	451	
444	67496	Ray No. 57	546	452	
445	67497	Ray No. 58	546	453	
446	67498	Ray No. 59	546	454	
447	67499	Ray No. 60	552	396	
448	67500	Ray No. 61	548	185	
449	67501	Ray No. 62	548	186	
450	67502	Ray No. 63	548	187	
451	67503	Ray No. 64	548	188	
452	67504	Ray No. 65	548	189	
453	67505	Ray No. 66	548	190	
454	67506	Ray No. 67	548	191	
455	67507	Ray No. 68	548	192	
456	67508	Ray No. 69	548	193	
457	67509	Ray No. 70	548	194	
458	67510	Ray No. 71	548	195	
459	67511	Ray No. 72	548	196	
460	67512	Ray No. 73	552	370	
461	67513	Ray No. 74	552	371	
462	67514	Ray No. 75	552	372	
463	67515	Ray No. 76	552	373	
464	67516	Ray No. 77	552	374	
465	67517	Ray No. 78	552	375	
466	67518	Ray No. 79	552	376	
467	67519	Ray No. 80	552	377	
468	67520	Ray No. 81	552	378	
469	67521	Ray No. 82	552	379	
470	67522	Ray No. 83	552	380	
471	67523	Ray No. 84	758	967	
472	67524	Ray No. 85	758	968	
473	67525	Ray No. 86	758	969	

EXHIBIT A

Unpatented Lode Claims and Mill Site Claims:

Pinal Co., AZ Pioneer-Mineral Creek-Cochran-Copper Butte-Riverside Mining Districts

AMC SERIAL No.	CLAIM NAME	BOOK/DOCKET	PAGE	AMENDED REAMENDED	
				BK/DOC	PAGE
				474	67526
475	67527	Ray No. 88	758	970	
476	67528	Ray No. 89	758	971	
477	67529	Ray No. 90	758	972	
478	67530	Ray No. 91	758	973	
479	67531	Ray No. 92	758	974	
480	67532	Ray No. 93	758	975	
481	67533	Ray No. 94	758	976	
482	67534	Ray No. 95	758	977	
483	67535	Ray No. 96	758	978	
484	67536	Ray No. 97	758	979	
485	67538	Ray No. 99	785	980	
486	67539	Ray No. 100	785	981	
487	67540	Ray No. 101	785	982	
488	138158	Pat No. 1	1076	304	
489	138159	Pat No. 2	1076	305	
490	138160	Pat No. 3	1076	306	
491	138161	Pat No. 4	1076	307	
492	138162	Pat No. 1	1075	699-700	
493	138163	Pat No. 2	1075	701-702	
494	138164	Pat No. 3	1075	703-704	
495	138165	Pat No. 4	1075	705-706	
496	141524	RMD No. 39	1083	493	
497	141525	RMD No. 40	1083	494	
498	141526	RMD No. 41	1083	495	
499	141527	RMD No. 42	1083	496	
500	141528	RMD No. 43	1083	497	
501	141529	RMD No. 44	1083	498	
502	141530	RMD No. 45	1083	499	
503	141531	RMD No. 46	1083	500	
504	141532	RMD No. 47	1083	501	
505	141533	RMD No. 48	1083	502	
506	141534	RMD No. 49	1083	503	
507	141535	RMD No. 50	1083	504	
508	141536	RMD No. 51	1083	505	
509	141537	RMD No. 52	1083	506	
510	141538	RMD No. 53	1083	507	
511	141539	RMD No. 54	1083	508	

EXHIBIT A

Unpatented Lode Claims and Mill Site Claims:

Pinal Co., AZ Pioneer-Mineral Creek-Cochran-Copper Butte-Riverside Mining Districts

EXHIBIT A ASARCO LLC					
AMC SERIAL No.	CLAIM NAME	BOOK/DOCKET	PAGE	AMENDED REAMENDED	
				BK/DOC	PAGE
512	141540	RMD No. 55	1083	525	
513	141541	RMD No. 56	1083	527	
514	141542	RMD No. 57	1083	529	
515	141543	RMD No. 58	1083	531	
516	141544	RMD No. 59	1083	533	
517	141545	RMD No. 60	1083	535	
518	141546	RMD No. 61	1083	537	
519	141547	RMD No. 62	1083	539	
520	141548	RMD No. 63	1083	541	
521	141549	RMD No. 64	1083	543	
522	141550	RMD No. 65	1083	545	
523	141551	RMD No. 66	1083	547	
524	141552	RMD No. 67	1083	549	
525	141553	RMD No. 68	1083	551	
526	141554	RMD No. 69	1083	553	
527	141555	RMD No. 70	1083	555	
528	141622	RMD No. 137	1083	689	
529	141623	RMD No. 138	1083	691	
530	253275	Buckeye 3	1359	963	
531	253276	Buckeye 4	1359	965	
532	253277	Buckeye 5	1359	967	
533	253278	Buckeye 10	1359	969	
534	253279	Somnambulant 1	1360	35	
535	253280	Somnambulant 2	1360	37	
536	253281	Somnambulant 3	1360	39	
537	253282	Somnambulant 4	1360	41	
538	253283	Somnambulant 5	1360	43	
539	253284	Somnambulant 6	1360	45	
540	253285	Somnambulant 7	1360	47	
541	253286	Somnambulant 8	1360	49	
542	253287	Somnambulant 9	1360	51	
543	253288	Somnambulant 10	1360	53	
544	253289	Somnambulant 11	1360	55	
545	253290	Somnambulant 12	1360	57	
546	253291	Somnambulant 13	1360	59	
547	253292	Somnambulant 14	1360	61	
548	253293	Sue 37	1360	63	
549	253294	Sue 38, Amended	1360	65	1381 883

38/50

EXHIBIT A

Unpatented Lode Claims and Mill Site Claims:

Pinal Co., AZ Pioneer-Mineral Creek-Cochran-Copper Butte-Riverside Mining Districts

EXHIBIT A ASARCO LLC					
AMC SERIAL No.	CLAIM NAME	BOOK/DOCKET	PAGE	AMENDED REAMENDED	
				BK/DOC	PAGE
550	253295	Sue 39	1360	67	
551	253296	Sue 40, Amended	1360	69	1381 885
552	253297	Sue 41, Amended	1360	71	1381 887
553	253298	Sue 42, Amended	1360	73	1381 889
554	253299	Sue 43, Amended	1360	75	1381 891
555	253300	Sue 44	1360	77	
556	253301	Sue 45, Amended	1360	79	1381 893
557	253302	Sue 46	1360	81	
558	253303	Sue 48	1360	83	
559	253304	Sue 49	1360	85	
560	253305	Sue 50	1360	87	
561	253306	Sue 51	1360	89	
562	253307	Sue 52	1360	91	
563	253308	Sue 53	1360	93	
564	253309	Sue 54	1360	95	
565	253310	Sue 55	1360	97	
566	253311	Sue 56	1360	99	
567	253312	Sue 57	1360	101	
568	253313	Sue 58	1360	103	
569	253314	Sue 59	1360	105	
570	253315	Sue 60	1360	107	
571	253316	Sue 61	1360	109	
572	253317	Sue 62	1360	111	
573	253318	Sue 63	1360	113	
574	253319	Sue 64	1360	115	
575	253321	Sue 66	1360	119	
576	253322	Sue 67	1360	121	
577	253324	Sue 69	1360	125	
578	253326	Sue 71	1360	129	
579	253327	Sue 72	1360	131	
580	253328	Sue 73	1360	133	
581	253329	Sue 74	1360	135	
582	253330	Sue 75	1360	137	
583	253331	Sue 76	1360	139	
584	253332	Sue 77	1360	141	
585	253333	Sue 78	1360	143	
586	253334	Sue 79	1360	145	
587	253335	Sue 80	1360	147	

38/50

EXHIBIT A

Unpatented Lode Claims and Mill Site Claims:

Pinal Co., AZ Pioneer-Mineral Creek-Cochran-Copper Butte-Riverside Mining Districts

EXHIBIT A ASARCO LLC					
AMC SERIAL No.	CLAIM NAME	BOOK/DOCKET	PAGE	AMENDED REAMENDED	
				BK/DOC	PAGE
588	253336	Sue 81	1360	149	
589	253337	Sue 82	1360	151	
590	253338	Sue 83	1360	153	
591	253339	Sue 84	1360	155	
592	253340	Sue 85	1360	157	
593	253341	Sue 86	1360	159	
594	253342	Sue 87	1360	161	
595	253343	Sue 88	1360	163	
596	253344	Sue 89	1360	165	
597	253345	Sue 90	1360	167	
598	253346	Sue 91	1360	169	
599	253347	Sue 92	1360	171	
600	253348	Sue 93	1360	173	
601	253349	Sue 94	1360	175	
602	253350	Sue 95	1360	177	
603	253351	Sue 96	1360	179	
604	253352	Sue 97	1360	181	
605	253353	Sue 98	1360	183	
606	253354	Sue 99	1360	185	
607	253355	Sue 100	1360	187	
608	253356	Sue 101	1360	189	
609	253357	Sue 102	1360	191	
610	253358	Sue 103	1360	193	
611	253359	Sue 104	1360	195	
612	253360	Sue 105	1360	197	
613	253361	Sue 116	1360	199	
614	253362	Sue 117	1360	201	
615	253363	Sue 118	1360	203	
616	253364	Sue 119	1360	205	
617	253365	Sue 201	1360	207	
618	253366	TW 12	1360	241	
619	253367	TW 13	1360	243	
620	253368	TW 14, Amended	1380	245	1381 901
621	253369	TW 15	1360	247	
622	253370	TW 16	1360	249	
623	253371	TW 17	1360	251	
624	253372	TW 18	1360	253	
625	253373	TW 19	1360	255	

38/50

EXHIBIT A

Unpatented Lode Claims and Mill Site Claims:

Pinal Co., AZ Pioneer-Mineral Creek-Cochran-Copper Butte-Riverside Mining Districts

EXHIBIT A ASARCO LLC					
AMC SERIAL No.	CLAIM NAME	BOOK/DOCKET	PAGE	AMENDED REAMENDED	
				BK/DOC	PAGE
626	253374	TW 20	1360	257	
627	253375	TW 21	1360	259	
628	253376	TW 22	1360	261	
629	253377	TW 23	1360	263	
630	253378	TW 24	1360	265	
631	253379	TW 25	1360	267	
632	253380	TW 26	1360	269	
633	253381	TW 29	1360	271	
634	253382	TW 30	1360	273	
635	253383	TW 31	1360	275	
636	253384	TW 32	1360	277	
637	253385	TW 33	1360	279	
638	253386	TW 34	1360	281	
639	253387	TW 35	1360	283	
640	253388	TW 36	1360	285	
641	253389	TW 37	1360	287	
642	253390	TW 38	1360	289	
643	253391	TW 39	1360	291	
644	253392	TW 40	1360	293	
645	253393	TW 41	1360	295	
646	253394	TW 42	1360	297	
647	253395	TW 43	1360	299	
648	253396	TW 44	1360	301	
649	253397	TW 45	1360	303	
650	253398	TW 46	1360	305	
651	253399	TW 47	1360	307	
652	253400	TW 48	1360	309	
653	253401	TW 49	1360	311	
654	253402	TW 50	1360	313	
655	253403	TW 51	1360	315	
656	253404	TW 52	1360	317	
657	253405	TW 53	1360	319	
658	253406	TW 54	1360	321	
659	253407	TW 55	1360	323	
660	253408	TW 56	1360	325	
661	253409	TW 57	1360	327	
662	253410	TW 58	1360	329	
663	253411	TW 59	1360	331	

38/50

EXHIBIT A

Unpatented Lode Claims and Mill Site Claims:

Pinal Co., AZ Pioneer-Mineral Creek-Cochran-Copper Butte-Riverside Mining Districts



EXHIBIT A

Unpatented Lode Claims and Mill Site Claims:

Pinal Co., AZ Pioneer-Mineral Creek-Cochran-Copper Butte-Riverside Mining Districts

AMC SERIAL No.	CLAIM NAME	BOOK/DOCKET	PAGE	AMENDED REAMENDED	
				BK/DOC	PAGE
				664	253412
665	253413	TW 81	1360	335	
666	253414	TW 82	1360	337	
667	253415	TW 83	1360	339	
668	253416	TW 84	1360	341	
669	253417	TW 85	1360	343	
670	253418	TW 86	1360	345	
671	253419	TW 87	1360	347	
672	253420	TW 88	1360	349	
673	253421	TW 69	1360	351	
674	253422	TW 70	1360	353	
675	253423	TW 71	1360	355	
676	253424	TW 72	1360	357	
677	253425	TW 73	1360	359	
678	253426	TW 74	1360	361	
679	253427	TW 75	1360	363	
680	253428	TW 102	1360	365	
681	253429	TW 103	1360	367	
682	253430	TW 104	1360	369	
683	253456	Copper Butte 20	1359	875	
684	253457	Copper Butte 21	1359	877	
685	253460	Terra 1	1360	209	
686	253461	Terra 2, Amended	1360	211	1381 895
687	253462	Terra 3	1360	213	
688	253463	Terra 4	1360	215	
689	253464	Terra 5	1360	217	
690	253467	Terra 8	1360	223	
691	253468	Terra 9	1360	225	
692	253469	Terra 10	1360	227	
693	253470	Terra 11	1360	229	
694	253471	Terra 12	1360	231	
695	253472	Terra 13	1360	233	
696	253473	Terra 14, Amended	1360	235	1381 897
697	253474	Terra 15, Amended	1360	237	1381 899
698	253475	Terra 16	1360	239	
699	253476	Walnut Canyon 1	1360	295	
700	253477	Walnut Canyon 2	1360	303	
701	253478	Walnut Canyon 3	1360	301	

AMC SERIAL No.	CLAIM NAME	BOOK/DOCKET	PAGE	AMENDED REAMENDED	
				BK/DOC	PAGE
				702	253479
703	253480	Walnut Canyon 5	1360	389	
704	253481	Walnut Canyon 6	1360	387	
705	253482	Walnut Canyon 7	1360	385	
706	253483	Walnut Canyon 8	1360	383	
707	253485	Walnut Canyon 14	1360	377	
708	253486	Walnut Canyon 15	1360	375	
709	253487	Walnut Canyon 18	1360	373	
710	253488	Walnut Canyon 19	1360	371	
711	277468	AX-A No. 1	1487	178-179	
712	277469	AX-A No. 2	1487	180-181	
713	277470	AX-A No. 3	1487	182-183	
714	277471	AX-A No. 4	1487	184-185	
715	277472	AX-A No. 5	1487	186-187	
716	277474	AX-A No. 7	1487	190-191	
717	277498	AX-A No. 31	1487	074-075	
718	277499	AX-A No. 32	1487	076-077	
719	277500	AX-A No. 33	1487	078-079	
720	277501	AX-A No. 34	1487	080-081	
721	277503	AX-A No. 36	1487	084-085	
722	277505	AX-A No. 38	1487	088-089	
723	277507	AX-A No. 40	1487	092-093	
724	277522	AX-A No. 55	1487	122-123	
725	277523	AX-A No. 56	1487	124-125	
726	277524	AX-A No. 57	1487	126-127	
727	277525	AX-A No. 58	1487	128-129	
728	277526	AX-A No. 59	1487	130-131	
729	277527	AX-A No. 60	1487	132-133	
730	277528	AX-A No. 61	1487	134-135	
731	277529	AX-A No. 62	1487	136-137	
732	277530	AX-A No. 63	1487	138-139	
733	277531	AX-A No. 64	1487	140-141	
734	277532	AX-A No. 65	1487	142-143	
735	277533	AX-A No. 66	1487	144-145	
736	277534	AX-A No. 67	1487	146-147	
737	277535	AX-A No. 68	1487	148-149	
738	277536	AX-A No. 69	1487	150-151	
739	277537	AX-A No. 70	1487	152-153	

EXHIBIT A

Unpatented Lode Claims and Mill Site Claims:

Pinal Co., AZ Pioneer-Mineral Creek-Cochran-Copper Butte-Riverside Mining Districts

AMC SERIAL No.	CLAIM NAME	BOOK/DOCKET	PAGE	AMENDED REAMENDED	
				BK/DOC	PAGE
				740	277538
741	277540	AX-A No. 73	1487	158-159	
742	277542	AX-A No. 75	1487	162-163	
743	277544	AX-A No. 77	1487	166-167	
744	277550	AXER No. 1	1487	238-239	
745	277551	AXER No. 2	1487	240-241	
746	277552	AXER No. 3	1487	242-243	
747	277553	AXER No. 4	1487	244-245	
748	277554	AXER No. 5	1487	246-247	
749	277555	AXER No. 6	1487	248-249	
750	277556	AXER No. 7	1487	250-251	
751	277557	AXER No. 8	1487	252-253	
752	277558	AXER No. 9	1487	254-255	
753	277559	AXER No. 10	1487	256-257	
754	277560	AXER No. 11	1487	258-259	
755	277561	AXER No. 12	1487	260-261	
756	277562	AXER No. 13	1487	262-263	
757	277563	AXER No. 14	1487	264-265	
758	277564	AXER No. 15	1487	266-267	
759	277565	AXER No. 16	1487	268-269	
760	277566	AXER No. 17	1487	270-271	
761	277567	AXER No. 18	1487	272-273	
762	277568	AXER No. 19	1487	274-275	
763	277569	AXER No. 20	1487	276-277	
764	277570	AXER No. 21	1487	278-279	
765	277571	AXER No. 22	1487	280-281	
766	277572	AXER No. 23	1487	282-283	
767	277573	AXER No. 24	1487	284-285	
768	277574	AXER No. 25	1487	286-287	
769	277575	AXER No. 26	1487	288-289	
770	277576	AXER No. 27	1487	290-291	
771	277577	AXER No. 28	1487	292-293	
772	277578	AXER No. 29	1487	294-295	
773	277579	AXER No. 30	1487	296-297	
774	277580	AXER No. 31	1487	298-299	
775	277581	AXER No. 32	1487	300-301	
776	277582	AXER No. 33	1487	302-303	
777	277583	AXER No. 34	1487	304-305	

EXHIBIT A

Unpatented Lode Claims and Mill Site Claims:

Pinal Co., AZ Pioneer-Mineral Creek-Cochran-Copper Butte-Riverside Mining Districts

AMC SERIAL No.	CLAIM NAME	BOOK/DOCKET	PAGE	AMENDED REAMENDED	
				BK/DOC	PAGE
				778	277584
779	277585	AXER No. 36	1487	308-309	
780	277586	AXER No. 37	1487	310-311	
781	277587	AXER No. 38	1487	312-313	
782	277588	AXER No. 39	1487	314-315	
783	277589	AXER No. 40	1487	316-317	
784	277590	AXER No. 41	1487	318-319	
785	277591	AXER No. 42	1487	320-321	
786	277592	AXER No. 43	1487	322-323	
787	277593	AXER No. 44	1487	324-325	
788	277594	AXER No. 45	1487	326-327	
789	277595	AXER No. 46	1487	328-329	
790	277596	AXER No. 47	1487	330-331	
791	277597	AXER No. 48	1487	332-333	
792	277598	AXER No. 49	1487	334-335	
793	277599	AXER No. 50	1487	336-337	
794	277600	AXER No. 51	1487	338-339	
795	277601	AXER No. 52	1487	340-341	
796	277602	AXER No. 53	1487	342-343	
797	277603	AXER No. 54	1487	344-345	
798	277604	AXER No. 55	1487	346-347	
799	277605	AXER No. 56	1487	348-349	
800	277606	AXER No. 57	1487	350-351	
801	277607	AXER No. 58	1487	352-353	
802	277608	AXER No. 59	1487	354-355	
803	277609	AXER No. 60	1487	356-357	
804	277610	AXER No. 61	1487	358-359	
805	277611	AXER No. 62	1487	360-361	
806	277612	AXER No. 63	1487	362-363	
807	277613	AXER No. 64	1487	364-365	
808	277614	AXER No. 65	1487	366-367	
809	277615	AXER No. 66	1487	368-369	
810	277616	AXER No. 67	1487	370-371	
811	277617	AXER No. 68	1487	372-373	
812	277618	AXER No. 69	1487	374-375	
813	277619	AXER No. 70	1487	376-377	
814	277620	AXER No. 71	1487	378-379	
815	277621	AXER No. 72	1487	380-381	

EXHIBIT A

Unpatented Lode Claims and Mill Site Claims:
Pinal Co., AZ Pioneer-Mineral Creek-Cochran-Copper Butte-Riverside Mining Districts

EXHIBIT A ASARCO LLC					
AMC SERIAL No.	CLAIM NAME	BOOK/DOCKET	PAGE	AMENDED REAMENDED	
				BK/DOC	PAGE
816	277622 AXER No. 73		1487	382-383	
817	277623 AXER No. 74		1487	384-385	
818	277624 AXER No. 75		1487	386-387	
819	277625 AXER No. 76		1487	388-389	
820	277626 AXER No. 77		1487	390-391	
821	277627 AXER No. 78		1487	392-393	
822	277628 AXER No. 79		1487	394-395	
823	277629 AXER No. 80		1487	396-397	
824	277630 AXER No. 81		1487	398-399	
825	277631 AXER No. 82		1487	400-401	
826	277632 AXER No. 83		1487	402-403	
827	277633 AXER No. 84		1487	404-405	
828	277634 AXER No. 85		1487	406-407	
829	277635 AXER No. 86		1487	408-409	
830	277636 AXER No. 87		1487	410-411	
831	277637 AXER No. 88		1487	412-413	
832	277638 AXER No. 89		1487	414-415	
833	277639 AXER No. 90		1487	416-417	
834	277640 AXER No. 91		1487	418-419	
835	277641 AXER No. 92		1487	420-421	
836	277642 AXER No. 93		1487	422-423	
837	277643 AXER No. 94		1487	424-425	
838	277644 AXER No. 95		1487	426-427	
839	277645 AXER No. 96		1487	428-429	
840	277646 AXER No. 97		1487	430-431	
841	277647 AXER No. 98		1487	432-433	
842	277648 AXER No. 99		1487	434-435	
843	277649 AXER No. 100		1487	436-437	
844	277650 AXER No. 101		1487	438-439	
845	277651 AXER No. 102		1487	440-441	
846	277652 AXER No. 103		1487	442-443	
847	277653 AXER No. 104		1487	444-445	
848	277654 AXER No. 105		1487	446-447	
849	277655 AXER No. 106		1487	448-449	
850	277656 AXER No. 107		1487	450-451	
851	277657 AXER No. 108		1487	452-453	
852	277658 AXER No. 109		1487	454-455	
853	277659 AXER No. 110		1487	456-457	

38/48

EXHIBIT A

Unpatented Lode Claims and Mill Site Claims:
Pinal Co., AZ Pioneer-Mineral Creek-Cochran-Copper Butte-Riverside Mining Districts

EXHIBIT A ASARCO LLC					
AMC SERIAL No.	CLAIM NAME	BOOK/DOCKET	PAGE	AMENDED REAMENDED	
				BK/DOC	PAGE
854	277660 AXER No. 111	1487	458-459		
855	277661 AXER No. 112	1487	460-461		
856	277662 AXER No. 113	1487	462-463		
857	277663 AXER No. 114	1487	464-465		
858	277664 AXER No. 115	1487	466-467		
859	277665 AXER No. 116	1487	468-469		
860	277666 AXER No. 117	1487	470-471		
861	277667 AXER No. 118	1487	472-473		
862	277668 AXER No. 119	1487	474-475		
863	277669 AXER No. 120	1487	476-477		
864	277670 AXER No. 121	1487	478-479		
865	277671 AXER No. 122	1487	480-481		
866	277672 AXER No. 123	1487	482-483		
867	277673 AXER No. 124	1487	484-485		
868	289373 Butte #1	1553	378		
869	289374 Butte #2	1553	379		
870	299654 Raycon 46	1640	316-317		
871	299656 Raycon 48	1640	320-321		
872	299658 Raycon 50	1640	324-325		
873	299660 Raycon 52	1640	328-329		
874	299662 Raycon 54	1640	332-333		
875	299664 Raycon 56	1640	336-337		
876	299673 Raycon 65	1640	354-355		
877	299674 Raycon 66	1640	356-357		
878	299675 Raycon 67	1640	358-359		
879	299676 Raycon 68	1640	360-361		
880	299677 Raycon 69	1640	362-363		
881	299678 Raycon 70	1640	364-365		
882	299693 Raycon 85	1640	394-395		
883	299694 Raycon 86	1640	396-397		
884	299695 Raycon 87	1640	398-399		
885	303735 Elder 3	1671	22		
886	303736 Elder 4	1671	24		
887	303737 Elder 5	1671	26		
888	303738 Elder 6	1671	28		
889	303739 Elder 8	1671	30		
890	303740 Elder 9	1671	32		
891	303741 Elder 9	1671	34		

38/48

EXHIBIT A

Unpatented Lode Claims and Mill Site Claims:
Pinal Co., AZ Pioneer-Mineral Creek-Cochran-Copper Butte-Riverside Mining Districts

EXHIBIT A ASARCO LLC					
AMC SERIAL No.	CLAIM NAME	BOOK/DOCKET	PAGE	AMENDED REAMENDED	
				BK/DOC	PAGE
892	303742 Elder 10	1671	36		
893	303743 Elder 11	1671	38		
894	303744 Elder 12	1671	40		
895	303747 Elder 15, Amended	1671	46	1869	964-965
896	303749 Elder 17	1671	50		
897	303751 Elder 19	1671	54		
898	303753 Elder 21	1671	58		
899	303755 Elder 23	1671	62		
900	303762 Elder 30	1671	76		
901	303763 Elder 31	1671	78		
902	303764 Elder 32	1671	80		
903	303765 Elder 33	1671	82		
904	303766 Elder 34	1671	84		
905	303767 Elder 35	1671	86		
906	303768 Elder 36	1671	88		
907	303769 Elder 37	1671	90		
908	303770 Elder 38	1671	92		
909	303771 Elder 39	1671	94		
910	303772 Elder 48	1671	96		
911	303773 Elder 49	1671	98		
912	303774 Elder 50	1671	100		
913	303775 Elder 51	1671	102		
914	303776 Elder 52	1671	104		
915	303777 Elder 53	1671	106		
916	303778 Elder 54	1671	108		
917	303779 Elder 55	1671	110		
918	303780 Elder 56	1671	112		
919	303781 Elder 57	1671	114		
920	314545 Steamboat 1	829	934-36		
921	314546 Steamboat 2	829	937-39		
922	314547 Steamboat 3	829	940-42		
923	314548 Steamboat 4	829	943-45		
924	314549 Steamboat 5	829	946-48		
925	314550 Steamboat 6	829	949-51		
926	314551 Steamboat 7	829	952-54		
927	314552 Steamboat 8	829	955-57		
928	314553 Steamboat 9	829	958-60		
929	314554 Steamboat 10	829	961-63		

38/48

EXHIBIT A

Unpatented Lode Claims and Mill Site Claims:
Pinal Co., AZ Pioneer-Mineral Creek-Cochran-Copper Butte-Riverside Mining Districts

EXHIBIT A ASARCO LLC					
AMC SERIAL No.	CLAIM NAME	BOOK/DOCKET	PAGE	AMENDED REAMENDED	
				BK/DOC	PAGE
930	314555 Steamboat 11	829	964-66		
931	314556 Steamboat 12	829	967-69		
932	314557 Steamboat 13	829	970-72		
933	314558 Steamboat 14	829	973-75		
934	314559 Steamboat 15	829	976-78		
935	314560 Steamboat 16	829	979-81		
936	314561 Steamboat 17	829	982-84		
937	314562 Steamboat 18	829	985-87		
938	314563 Steamboat 19	829	988-90		
939	314564 Steamboat 20	829	991-93		
940	314565 Steamboat 21	829	994-96		
941	314566 Steamboat 22	829	997-99		
942	314567 Steamboat 23	829	1000-02		
943	314568 Steamboat 24	830	1001-03		
944	314569 Steamboat 25	830	1004-06		
945	314570 Steamboat 26	830	1007-09		
946	314571 Steamboat 27	830	10 to 12		
947	314572 Steamboat 28	830	13-15		
948	314573 Steamboat 29	830	16-18		
949	314574 Steamboat 30	830	19-21		
950	314575 Steamboat 31	830	22-24		
951	314576 Steamboat 32	830	25-27		
952	314577 Steamboat 33	830	28-30		
953	314578 Steamboat 34	830	31-33		
954	314579 Steamboat 35	830	54-56		
955	314580 Steamboat 36	830	37-39		
956	314581 Steamboat 37	830	40-42		
957	314582 Steamboat 38 Ammended	830	43-45	2008-003064	
958	314583 Steamboat 39	830	46-48		
959	314584 Steamboat 40 Ammended	830	49-51	2008-003065	
960	314585 Steamboat 41	830	52-54		
961	314586 Steamboat 42 Ammended	830	55-57	2008-003066	
962	314587 Steamboat 43	830	58-60		
963	314588 Steamboat 44 Ammended	830	61-63	2008-003067	
964	314589 Steamboat 45 Ammended	830	64-66	2008-003068	
965	314590 Steamboat 46 Ammended	830	67-69	2008-003069	
966	314591 Steamboat 47 Ammended	830	70-72	2008-003070	
967	314592 Steamboat 48 Ammended	830	73-75	2008-003071	

38/48

EXHIBIT A

Unpatented Lode Claims and Mill Site Claims:
 Pinal Co., AZ Pioneer-Mineral Creek-Cochran-Copper Butte-Riverside Mining Districts

AMC SERIAL No.	CLAIM NAME	BOOK/DOCKET	PAGE	AMENDED REAMENDED	
				BK/DOC	PAGE
988	314593	Steamboat 48 Ammended	830	78-78	2008-003072
989	314594	Steamboat 50 Ammended	830	79-81	2008-003073
990	314595	Steamboat 51	830	82-84	
991	314596	Steamboat 52 Ammended	830	85-87	2008-003074
992	314597	Steamboat 53	830	88-90	
993	314598	Steamboat 54	830	91-93	
994	314599	Steamboat 55	830	94-96	
995	314600	Steamboat 56	830	97-99	
996	314801	Steamboat 57	830	100-02	
997	314802	Steamboat 58	830	103-05	
998	314803	Steamboat 59	830	108-08	
999	314804	Steamboat 60	830	109-111	
1000	314605	Steamboat 61	830	112-14	
1001	314806	Steamboat 62	830	115-17	
1002	314807	Steamboat 63	830	118-20	
1003	314808	Steamboat 64	830	121-23	
1004	314809	Steamboat 65	830	124-26	
1005	314810	Steamboat 66	830	127-29	
1006	314811	Steamboat 67	830	130-32	
1007	314812	Steamboat 68	830	133-35	
1008	314813	Steamboat 69	830	136-38	
1009	315170	Elder 2	1752	867	
1010	315171	Elder 40	1752	869	
1011	315172	Elder 41	1752	871	
1012	315173	Elder 42	1752	873	
1013	315174	Elder 43	1752	875	
1014	315175	Elder 44	1752	877	
1015	315176	Elder 45	1752	879	
1016	315177	Elder 46	1752	881	
1017	315178	Elder 47	1752	883	
1018	315179	Elder 58	1752	885	
1019	315180	Elder 59	1752	887	
1020	315181	Elder 60	1752	889	
1021	315182	Elder 61	1752	891	
1022	315183	Elder 62	1752	892-893	
1023	315184	Elder 63	1752	895	
1024	315185	Elder 64	1752	897	
1025	315186	Elder 65	1752	899	

38/50

EXHIBIT A

Unpatented Lode Claims and Mill Site Claims:
 Pinal Co., AZ Pioneer-Mineral Creek-Cochran-Copper Butte-Riverside Mining Districts

AMC SERIAL No.	CLAIM NAME	BOOK/DOCKET	PAGE	AMENDED REAMENDED	
				BK/DOC	PAGE
1006	325895	Sue 65	1869	958-959	
1007	325896	Sue 70	1869	960-961	
1008	325897	Mescal No. 48	1869	912-913	
1009	325898	Ray Southern 14	1869	928-928	
1010	325899	Ray Southern 15	1869	930-931	
1011	325900	Ray Southern 16-A	1869	932-933	
1012	325901	Elder 13A	1869	982-983	
1013	325902	Elder 18A	1869	986-987	
1014	325903	Elder 22A	1869	988-989	
1015	325904	Bur No. 35	1869	972-973	
1016	325905	Bur No. 36	1869	974-975	
1017	325906	Bur No. 38	1869	976-977	
1018	325907	Bur No. 81	1869	982-983	
1019	325908	Ray No. 98	1869	986-987	
1020	333067	LOT 5	2080	959-960	
1021	333068	C.E. #1	2080	961-962	
1022	333069	C.E. #2	2080	963-964	
1023	333070	C.E. #3	2080	965-966	
1024	333071	C.E. #4	2080	967-968	
1025	333072	C.E. #5	2080	969-970	
1026	338176	Nat No. 5	1998	3593	
1027	338178	Nat No. 6	1998	3594	
1028	338180	Nat No. 7	1998	3595	
1029	338181	Nat No. 8	1998	3596	
1030	338182	Nat No. 9	1998	3597	
1031	338183	Nat No. 10	1998	3598	
1032	338184	Nat No. 11	1998	3599	
1033	338185	Nat No. 12	1998	3600	
1034	338186	Nat No. 13	1998	3601	
1035	338187	Nat No. 14	1998	3602	
1036	338188	Nat No. 15	1998	3603	
1037	338189	Nat No. 16	1998	3604	
1038	344575	TORTILLA 1	1997	4782	
1039	344576	TORTILLA 2	1997	4783	
1040	344577	TORTILLA 3	1997	4784	
1041	344578	TORTILLA 4	1997	4785	
1042	344579	TORTILLA 5	1997	4786	
1043	344580	TORTILLA 6	1997	4787	

38/50

EXHIBIT A

Unpatented Lode Claims and Mill Site Claims:
 Pinal Co., AZ Pioneer-Mineral Creek-Cochran-Copper Butte-Riverside Mining Districts

AMC SERIAL No.	CLAIM NAME	BOOK/DOCKET	PAGE	AMENDED REAMENDED	
				BK/DOC	PAGE
1044	344581	TORTILLA 7	1997	4788	
1045	344582	TORTILLA 8	1997	4789	
1046	344583	TORTILLA 9	1997	4770	
1047	344584	TORTILLA 10	1997	4771	
1048	344585	TORTILLA 11	1997	4772	
1049	344586	TORTILLA 12	1997	4773	
1050	344587	TORTILLA 13	1997	4774	
1051	344588	TORTILLA 14	1997	4775	
1052	344589	TORTILLA 15	1997	8417	
1053	344590	TORTILLA 16	1997	6418	
1054	344591	TORTILLA 17	1997	6419	
1055	344592	TORTILLA 18	1997	6420	
1056	344593	TORTILLA 19	1997	6421	
1057	344594	TORTILLA 20	1997	6422	
1058	344595	TORTILLA 21	1997	6423	
1059	344596	TORTILLA 22	1997	6424	
1060	344597	TORTILLA 23	1997	6425	
1061	344598	TORTILLA 24	1997	6426	
1062	344599	TORTILLA 25	1997	6427	
1063	344600	TORTILLA 26	1997	6428	
1064	344601	TORTILLA 27	1997	6429	
1065	344602	TORTILLA 28	1997	6430	
1066	344603	TORTILLA 29	1997	6431	
1067	344604	TORTILLA 30	1997	6432	
1068	344605	TORTILLA 31	1997	6433	
1069	344606	TORTILLA 32	1997	6434	
1070	344607	TORTILLA 33	1997	6435	
1071	344608	TORTILLA 34	1997	6436	
1072	344609	TORTILLA 35	1997	6437	
1073	344610	TORTILLA 36	1997	6438	
1074	344757	HACKBERRY 45	1997	8632	
1075	344758	HACKBERRY 46	1997	8633	
1076	344759	HACKBERRY 47	1997	8634	
1077	344760	HACKBERRY 48	1997	8635	
1078	344761	HACKBERRY 49	1997	8636	
1079	344762	HACKBERRY 50	1997	8637	
1080	344763	HACKBERRY 51	1997	8638	
1081	344764	HACKBERRY 52	1997	8639	

38/50

EXHIBIT A

Unpatented Lode Claims and Mill Site Claims:
 Pinal Co., AZ Pioneer-Mineral Creek-Cochran-Copper Butte-Riverside Mining Districts

AMC SERIAL No.	CLAIM NAME	BOOK/DOCKET	PAGE	AMENDED REAMENDED	
				BK/DOC	PAGE
1092	344765	HACKBERRY 53	1997	8640	
1093	344766	HACKBERRY 54	1997	8641	
1094	344767	HACKBERRY 55	1997	8642	
1095	344768	HACKBERRY 56	1997	8643	
1096	344769	HACKBERRY 57	1997	8644	
1097	344770	HACKBERRY 58	1997	8645	
1098	344771	HACKBERRY 59	1997	8646	
1099	344772	HACKBERRY 60	1997	8647	
1100	344773	HACKBERRY 61	1997	8648	
1101	344774	HACKBERRY 62	1997	8649	
1102	345121	HACKBERRY 63	1997	9813	
1103	345122	HACKBERRY 64	1997	9814	
1104	345123	HACKBERRY 65	1997	9815	
1105	345124	HACKBERRY 66	1997	9816	
1106	345125	HACKBERRY 67	1997	9817	
1107	345126	HACKBERRY 68	1997	9818	
1108	345127	HACKBERRY 69	1997	9819	
1109	345128	HACKBERRY 70	1997	9820	
1110	345129	HACKBERRY 71	1997	9821	
1111	345188	HACKBERRY 1	1997	10513	
1112	345189	HACKBERRY 2	1997	10514	
1113	345190	HACKBERRY 3	1997	10515	
1114	345191	HACKBERRY 4	1997	10516	
1115	345192	HACKBERRY 5	1997	10517	
1116	345193	HACKBERRY 6	1997	10518	
1117	345194	HACKBERRY 7	1997	10519	
1118	345195	HACKBERRY 8	1997	10520	
1119	345196	HACKBERRY 9	1997	10521	
1120	345197	HACKBERRY 10	1997	10522	
1121	345198	HACKBERRY 11	1997	10523	
1122	345199	HACKBERRY 12	1997	10524	
1123	345200	HACKBERRY 13	1997	10525	
1124	345201	HACKBERRY 14	1997	10526	
1125	345202	HACKBERRY 15	1997	10527	
1126	345203	HACKBERRY 16	1997	10528	
1127	345204	HACKBERRY 17	1997	10529	
1128	345205	HACKBERRY 18	1997	10530	
1129	345206	HACKBERRY 19	1997	10531	

38/50

EXHIBIT A

Unpatented Lode Claims and Mill Site Claims:

Pinal Co., AZ Pioneer-Mineral Creek-Cochran-Copper Butte-Riverside Mining Districts

EXHIBIT A ASARCO LLC					
AMC SERIAL No.	CLAIM NAME	BOOK/DOCKET	PAGE	AMENDED REAMENDED	
				BK/DOC	PAGE
1120	345207	HACKBERRY 20	1997	10532	
1121	345208	HACKBERRY 21	1997	10533	
1122	345209	HACKBERRY 22	1997	10534	
1123	345210	HACKBERRY 23	1997	10535	
1124	345211	HACKBERRY 24	1997	10536	
1125	345212	HACKBERRY 25	1997	10537	
1126	345213	HACKBERRY 26	1997	10538	
1127	345214	HACKBERRY 27	1997	10539	
1128	345215	HACKBERRY 28	1997	10540	
1129	345216	HACKBERRY 29	1997	10541	
1130	345217	HACKBERRY 30	1997	10542	
1131	345218	HACKBERRY 31	1997	10543	
1132	345219	HACKBERRY 32	1997	10544	
1133	345220	HACKBERRY 33	1997	10545	
1134	345221	HACKBERRY 34	1997	10546	
1135	345222	HACKBERRY 35	1997	10547	
1136	345223	HACKBERRY 36	1997	10548	
1137	345224	HACKBERRY 37	1997	10549	
1138	345225	HACKBERRY 38	1997	10550	
1139	345226	HACKBERRY 39	1997	10551	
1140	345227	HACKBERRY 40	1997	10552	
1141	345228	HACKBERRY 41	1997	10553	
1142	345229	HACKBERRY 42	1997	10554	
1148	345230	HACKBERRY 43	1997	10555	
1144	345231	HACKBERRY 44	1997	10556	
1145	345354	HACKBERRY 72	1997	13038	
1146	345355	HACKBERRY 73	1997	13039	
1147	345356	HACKBERRY 74	1997	13040	
1148	345357	HACKBERRY 75	1997	13041	
1149	345358	HACKBERRY 76	1997	13042	
1150	345359	HACKBERRY 77	1997	13043	
1151	345360	HACKBERRY 78	1997	13044	
1152	345361	HACKBERRY 79	1997	13045	
1153	345362	HACKBERRY 80	1997	13046	
1154	345363	HACKBERRY 81	1997	13047	
1155	345364	HACKBERRY 82	1997	13048	
1156	345365	HACKBERRY 83	1997	13049	
1197	345366	HACKBERRY 84	1997	13050	

38/50

EXHIBIT A

Unpatented Lode Claims and Mill Site Claims:

Pinal Co., AZ Pioneer-Mineral Creek-Cochran-Copper Butte-Riverside Mining Districts

EXHIBIT A ASARCO LLC					
AMC SERIAL No.	CLAIM NAME	BOOK/DOCKET	PAGE	AMENDED REAMENDED	
				BK/DOC	PAGE
1158	345367	HACKBERRY 85	1997	13051	
1159	345368	HACKBERRY 86	1997	13052	
1160	345369	HACKBERRY 87	1997	13053	
1161	345370	HACKBERRY 88	1997	13054	
1162	345371	HACKBERRY 89	1997	13055	
1163	345372	HACKBERRY 90	1997	13056	
1164	345373	HACKBERRY 91	1997	13057	
1165	345374	HACKBERRY 92	1997	13058	
1166	345375	HACKBERRY 93	1997	13059	
1167	345376	HACKBERRY 94	1997	13060	
1168	345377	HACKBERRY 95	1997	13061	
1169	345378	HACKBERRY 96	1997	13062	
1170	345379	HACKBERRY 97	1997	13063	
1171	345380	HACKBERRY 98	1997	13064	
1172	345381	HACKBERRY 99	1997	13065	
1173	345382	HACKBERRY 100	1997	13066	
1174	345383	HACKBERRY 101	1997	13067	
1175	345384	HACKBERRY 102	1997	13068	
1176	345385	HACKBERRY 103	1997	13069	
1177	345386	HACKBERRY 104	1997	13070	
1178	345387	HACKBERRY 105	1997	13071	
1179	345388	HACKBERRY 106	1997	13072	
1180	345389	HACKBERRY 107	1997	13073	
1181	345629	RUSTLER 1	1997	13769	
1182	345630	RUSTLER 2	1997	13770	
1183	345631	RUSTLER 3	1997	13771	
1184	345632	RUSTLER 4	1997	13772	
1185	353756	M. TIGER	2000	30547	
1187	386057	Boreas # 1	2007-016520		
1188	386058	Boreas # 2	2007-016521		
1189	386059	Boreas # 3	2007-016522		
1190	386060	Boreas # 4	2007-016523		
1191	386061	Boreas # 5	2007-016524		
1192	386062	Boreas # 6	2007-016525		
1193	386063	Boreas # 7	2007-016526		
1194	386064	Boreas # 8	2007-016527		
1195	386065	Boreas # 9	2007-016528		
1196	386066	Boreas # 10	2007-016529		

Skipped cell #1185
which is why the total is off by 1.
"Refund Required"
1-over Payment

38/50

EXHIBIT A

Unpatented Lode Claims and Mill Site Claims:

Pinal Co., AZ Pioneer-Mineral Creek-Cochran-Copper Butte-Riverside Mining Districts

EXHIBIT A ASARCO LLC					
AMC SERIAL No.	CLAIM NAME	BOOK/DOCKET	PAGE	AMENDED REAMENDED	
				BK/DOC	PAGE
1197	386067	Boreas # 11	2007-016530		
1198	386068	Boreas # 12	2007-016531		
1199	386069	Boreas # 13	2007-016532		
1200	386070	Boreas # 14	2007-016533		
1201	386071	Boreas # 15	2007-016534		
1202	386072	Boreas # 16	2007-016535		
1203	386073	Boreas # 17	2007-016536		
1204	386074	Boreas # 18	2007-016537		
1205	386075	Boreas # 19	2007-016538		
1206	386076	Boreas # 20	2007-016539		
1207	386077	Boreas # 21	2007-016540		
1208	386078	Boreas # 22	2007-016541		
1209	386079	Boreas # 23	2007-016542		
1210	386080	Boreas # 24	2007-016543		
1211	386081	Boreas # 25	2007-016544		
1212	386082	Boreas # 26	2007-016545		
1213	386083	Boreas # 27	2007-016546		
1214	386047	Zephyr # 1	2007-016510		
1215	386048	Zephyr # 2	2007-016511		
1216	386049	Zephyr # 3	2007-016512		
1217	386050	Zephyr # 4	2007-016513		
1218	386051	Zephyr # 5	2007-016514		
1219	386052	Zephyr # 6	2007-016515		
1220	386053	Zephyr # 7	2007-016516		
1221	386054	Zephyr # 8	2007-016517		
1222	386055	Zephyr # 9	2007-016518		
1223	386056	Zephyr # 10	2007-016519		
1224	386037	Eurus # 1	2007-016500		
1225	386038	Eurus # 2	2007-016501		
1226	386039	Eurus # 3	2007-016502		
1227	386040	Eurus # 4	2007-016503		
1228	386041	Eurus # 5	2007-016504		
1229	386042	Eurus # 6	2007-016505		
1230	386043	Eurus # 7	2007-016506		
1231	386044	Eurus # 8	2007-016507		
1232	386045	Eurus # 9	2007-016508		
1233	386046	Eurus # 10	2007-016509		
1234	386029	Notus # 1	2007-016547		

38/50

EXHIBIT A

Unpatented Lode Claims and Mill Site Claims:

Pinal Co., AZ Pioneer-Mineral Creek-Cochran-Copper Butte-Riverside Mining Districts

EXHIBIT A ASARCO LLC					
AMC SERIAL No.	CLAIM NAME	BOOK/DOCKET	PAGE	AMENDED REAMENDED	
				BK/DOC	PAGE
1235	386030	Notus # 2	2007-016548		
1236	386031	Notus # 3	2007-016549		
1237	386032	Notus # 4	2007-016550		
1238	386033	Notus # 5	2007-016551		
1239	386034	Notus # 6	2007-016552		
1240	386035	Notus # 7	2007-016553		
1241	386558	Notus # 8	2007-020496		
1242	394880	TW105	2008	93771	
1248	394881	TW106	2008	93770	
124A	394882	TW107	2008	93769	
1245	394883	TW108	2008	93772	
1246	396956	Tornado #1	2009	69280	
1247	396957	Tornado #2	2009	69281	
1248	396958	Tornado #3	2009	69282	
1249	396959	Tornado #4	2009	69283	
1250	396960	Tornado #5	2009	69284	
1251	396961	Tornado #6	2009	69285	
1252	396962	Tornado #7	2009	69286	
1253	396963	Tornado #8	2009	69287	
1254	396964	Tornado #9	2009	69288	
1255	396965	Tornado #10	2009	69289	
1256	396966	Tornado #11	2009	69290	
1257	396967	Tornado #12	2009	69291	
1258	396968	Tornado #13	2009	69292	
1259	396969	Tornado #14	2009	69293	
1260	396970	Tornado #15	2009	69294	
1261	396971	Tornado #16	2009	69295	
1262	396972	Tornado #17	2009	69296	
1263	396973	Tornado #18	2009	69297	
1264	396974	Tornado #19	2009	8010	
1265	396975	Tornado #20	2009	8011	
1266	396976	Tornado #21	2009	8012	
1267	396977	Tornado #22	2009	8013	
1268	396978	Tornado #23	2009	8014	
1269	396979	Tornado #24	2009	8015	
1270	396980	Tornado #25	2009	8016	
1271	396981	Tornado #26	2009	8017	
1272	396982	Tornado #27	2009	69298	

38/50

EXHIBIT A

Unpatented Lode Claims and Mill Site Claims:
Pinal Co., AZ Pioneer-Mineral Creek-Cochran-Copper Butte-Riverside Mining Districts

AMC SERIAL No.	CLAIM NAME	BOOK/DOCKET	PAGE	AMENDED REAMENDED	
				BK/DOC	PAGE
				1273	396983 Tornado #28
1274	396984 Tornado #29	2009	8018		
1275	396985 Tornado #30	2009	8019		
1276	396986 Tornado #31	2009	8020		
1277	396987 Tornado #32	2009	8021		
1278	396988 Tornado #33	2009	8022		
1279	396989 Tornado #34	2009	8023		
1280	396990 Tornado #35	2009	8024		
1281	396991 Tornado #36	2009	8025		
1282	396992 Tornado #37	2009	69300		
1283	396993 Tornado #38	2009	69301		
1284	396994 Tornado #38	2009	69302		
1285	396995 Tornado #40	2009	69303		
1286	396996 Tornado #41	2009	69304		
1287	396997 Tornado #42	2009	69305		
1288	396998 Tornado #43	2009	69306		
1289	396999 Tornado #44	2009	69307		
1290	397000 Tornado #45	2009	69308		
1291	397001 Tornado #46	2009	69309		
1292	397002 Tornado #47	2009	8026		
1293	397003 Tornado #48	2009	8027		
1294	397004 Tornado #49	2009	8028		
1295	397005 Tornado #50	2009	8029		
1296	397006 Tornado #51	2009	8030		
1297	397007 Tornado #52	2009	8031		
1298	397008 Tornado #53	2009	8032		
1299	397009 Tornado #54	2009	8033		
1300	397010 Tornado #55	2009	8034		
1301	397011 Tornado #56	2009	8035		
1302	397012 Tornado #57	2009	8036		
1303	397013 Tornado #58	2009	8037		
1304	397014 Tornado #59	2009	8038		
1305	397015 Tornado #60	2009	8039		
1306	397016 Tornado #61	2009	8040		
1307	397017 Tornado #62	2009	8041		
1308	397018 Tornado #63	2009	8042		
1309	397019 Tornado #64	2009	8043		
1310	397020 Tornado #65	2009	8044		

38/42

EXHIBIT A

Unpatented Lode Claims and Mill Site Claims:
Pinal Co., AZ Pioneer-Mineral Creek-Cochran-Copper Butte-Riverside Mining Districts

AMC SERIAL No.	CLAIM NAME	BOOK/DOCKET	PAGE	AMENDED REAMENDED	
				BK/DOC	PAGE
				1311	397021 Tornado #66
1312	397022 Tornado #67	2009	8046		
1313	397023 Tornado #68	2009	8047		
1314	397024 Tornado #69	2009	8048		
1315	397025 Tornado #70	2009	8049		
1316	397026 Tornado #71	2009	8050		
1317	397027 Tornado #72	2009	8051		
1318	397028 Tornado #73	2009	8052		
1319	397029 Tornado #74	2009	8053		
1320	397030 Tornado #75	2009	8054		
1321	397031 Tornado #76	2009	8055		
1322	397032 Tornado #77	2009	8056		
1323	397033 Tornado #78	2009	8057		
1324	397034 Tornado #79	2009	8058		
1325	397035 Tornado #80	2009	8059		
1326	397036 Tornado #81	2009	8060		
1327	397037 Tornado #82	2009	8061		
1328	397038 Tornado #83	2009	8062		
1329	397039 Tornado #84	2009	8063		
1330	397040 Tornado #85	2009	8064		
1331	397041 Tornado #86	2009	8065		
1332	397042 Tornado #87	2009	8066		
1333	397043 Tornado #88	2009	8067		
1334	397044 Tornado #89	2009	8068		
1335	397045 Tornado #90	2009	8069		
1336	397046 Tornado #91	2009	8070		
1337	397047 Tornado #92	2009	8071		
1338	397048 Tornado #93	2009	8072		
1339	397049 Tornado #94	2009	8073		
1340	397050 Tornado #95	2009	8074		
1341	397051 Tornado #96	2009	8075		
1342	397052 Tornado #97	2009	8076		
1343	397053 Tornado #98	2009	8077		
1344	397054 Tornado #99	2009	8078		
1345	397055 Tornado #100	2009	8079		
1346	397056 Tornado #101	2009	8080		
1347	397057 Tornado #102	2009	8081		
1348	397058 Tornado #103	2009	8082		

38/42

EXHIBIT A

Unpatented Lode Claims and Mill Site Claims:
Pinal Co., AZ Pioneer-Mineral Creek-Cochran-Copper Butte-Riverside Mining Districts

AMC SERIAL No.	CLAIM NAME	BOOK/DOCKET	PAGE	AMENDED REAMENDED	
				BK/DOC	PAGE
				1349	397059 Tornado #104
1350	397060 Tornado #105	2009	8084		
1351	397061 Tornado #106	2009	8085		
1352	397062 Tornado #107	2009	8086		
1353	397063 Tornado #108	2009	8087		
1354	397064 Tornado #109	2009	8088		
1355	397065 Tornado #110	2009	8089		
1356	397066 Tornado #111	2009	8090		
1357	397067 Tornado #112	2009	8091		
1358	397068 Tornado #113	2009	8092		
1359	397069 Tornado #114	2009	8093		
1360	397070 Tornado #115	2009	8094		
1361	397071 Tornado #116	2009	8095		
1362	397072 Tornado #117	2009	8096		
1363	397073 Tornado #118	2009	8097		
1364	397924 ZELL 1	2009	110014		
1365	397925 ZELL 2	2009	110015		
1366	397926 ZELL 3	2009	110016		
1367	397927 ZELL 4	2009	110017		
1368	397928 ZELL 5	2009	110018		
1369	397929 ZELL 6	2009	110019		
1370	397930 ZELL 7	2009	110020		
1371	397931 ZELL 8	2009	110021		
1372	397932 ZELL 9	2009	110022		
1373	397933 ZELL 10	2009	110023		
1374	397934 ZELL 11	2009	110024		
1375	397935 ZELL 12	2009	110025		
1376	397936 ZELL 13	2009	110026		
1377	397937 ZELL 14	2009	110027		
1378	397938 ZELL 15	2009	110028		
1379	397939 ZELL 16	2009	110029		
1380	397940 ZELL 17	2009	110030		
1381	397941 ZELL 18	2009	110031		
1382	397942 ZELL 19	2009	110032		
1383	397943 ZELL 20	2009	110033		
1384	397944 ZELL 21	2009	110034		
1385	397945 ZELL 22	2009	110035		
1386	397946 ZELL 23	2009	110036		

38/42

EXHIBIT A

Unpatented Lode Claims and Mill Site Claims:
Pinal Co., AZ Pioneer-Mineral Creek-Cochran-Copper Butte-Riverside Mining Districts

AMC SERIAL No.	CLAIM NAME	BOOK/DOCKET	PAGE	AMENDED REAMENDED	
				BK/DOC	PAGE
				1397	397947 ZELL 24
1398	397948 ZELL 25	2009	110038		
1399	397949 ZELL 26	2009	110039		
1390	397950 ZELL 27	2009	110040		
1391	397951 ZELL 28	2009	110041		
1392	397952 ZELL 29	2009	110042		
1393	397953 ZELL 30	2009	110043		
1394	397954 ZELL 31	2009	110044		
1395	397955 ZELL 32	2009	110045		
1396	397956 ZELL 33	2009	110046		
1397	397957 ZELL 34	2009	110047		
1398	397958 ZELL 35	2009	110048		
1399	397959 ZELL 36	2009	110049		
1400	397971 RIPSEY 1	2009	110177		
1401	397972 RIPSEY 2	2009	110178		
1402	397973 RIPSEY 3	2009	110179		
1403	397974 RIPSEY 4	2009	110180		
1404	397975 RIPSEY 5	2009	110181		
1405	397976 RIPSEY 6	2009	110182		
1406	397977 RIPSEY 7	2009	110183		
1407	397978 RIPSEY 8	2009	110184		
1408	397979 RIPSEY 9	2009	110185		
1409	397980 RIPSEY 10	2009	110186		
1410	397981 RIPSEY 11	2009	110187		
1411	397982 RIPSEY 12	2009	110188		
1412	397983 RIPSEY 13	2009	110189		
1413	397984 RIPSEY 14	2009	110190		
1414	397985 RIPSEY 15	2009	110191		
1415	397986 RIPSEY 16	2009	110192		
1416	397987 RIPSEY 17	2009	110193		
1417	397988 RIPSEY 18	2009	110194		
1418	397989 RIPSEY 19	2009	110195		
1419	397990 RIPSEY 20	2009	110196		
1420	397991 RIPSEY 21	2009	110197		
1421	397992 RIPSEY 22	2009	110198		
1422	397993 RIPSEY 23	2009	110199		
1423	397994 RIPSEY 24	2009	110200		
1424	397995 RIPSEY 25	2009	110201		

38/42

EXHIBIT A

Unpatented Lode Claims and Mill Site Claims:

Pinal Co., AZ Pioneer-Mineral Creek-Cochran-Copper Butte-Riverside Mining Districts

EXHIBIT A ASARCO LLC					
AMC SERIAL No.	CLAIM NAME	BOOK/DOCKET	PAGE	AMENDED REAMENDED	
				BK/DOC	PAGE
1425	397996	RIPSEY 26	2009	110202	
1426	397997	RIPSEY 27	2009	110203	
1427	397998	RIPSEY 28	2009	110204	
1428	397999	RIPSEY 29	2009	110205	
1429	398000	RIPSEY 30	2009	110206	
1430	398001	RIPSEY 31	2009	110207	
1431	398002	RIPSEY 32	2009	110208	
1432	398003	RIPSEY 33	2009	110209	
1433	398004	RIPSEY 34	2009	110210	
1434	398005	RIPSEY 35	2009	110211	
1435	398006	RIPSEY 36	2009	110212	
1436	398007	ELDER 1	2009	110140	
1437	398008	ELDER 2	2009	110141	
1438	398009	ELDER 3	2009	110142	
1439	398010	ELDER 4	2009	110143	
1440	398011	ELDER 5	2009	110144	
1441	398012	ELDER 6	2009	110145	
1442	398013	ELDER 7	2009	110146	
1443	398014	ELDER 8	2009	110147	
1444	398015	ELDER 9	2009	110148	
1445	398016	ELDER 10	2009	110149	
1446	398017	ELDER 11	2009	110150	
1447	398018	ELDER 12	2009	110151	
1448	398019	ELDER 13	2009	110152	
1449	398020	ELDER 14	2009	110153	
1450	398021	ELDER 15	2009	110154	
1451	398022	ELDER 16	2009	110155	
1452	398023	ELDER 17	2009	110156	
1453	398024	ELDER 18	2009	110157	
1454	398025	ELDER 19	2009	110158	
1455	398026	ELDER 20	2009	110159	
1456	398027	ELDER 21	2009	110160	
1457	398028	ELDER 22	2009	110161	
1458	398029	ELDER 23	2009	110162	
1459	398030	ELDER 24	2009	110163	
1460	398031	ELDER 25	2009	110164	
1461	398032	ELDER 26	2009	110165	
1462	398033	ELDER 27	2009	110166	

EXHIBIT A

Unpatented Lode Claims and Mill Site Claims:

Pinal Co., AZ Pioneer-Mineral Creek-Cochran-Copper Butte-Riverside Mining Districts

EXHIBIT A ASARCO LLC					
AMC SERIAL No.	CLAIM NAME	BOOK/DOCKET	PAGE	AMENDED REAMENDED	
				BK/DOC	PAGE
1463	398034	ELDER 28	2009	110167	
1464	398035	ELDER 29	2009	110168	
1465	398036	ELDER 30	2009	110169	
1466	398037	ELDER 31	2009	110170	
1467	398038	ELDER 32	2009	110171	
1468	398039	ELDER 33	2009	110172	
1469	398040	ELDER 34	2009	110173	
1470	398041	ELDER 35	2009	110174	
1471	398042	ELDER 36	2009	110175	
1472	398043	WOOLEY 1	2009	110113	
1473	398044	WOOLEY 2	2009	110114	
1474	398045	WOOLEY 3	2009	110115	
1475	398046	WOOLEY 4	2009	110116	
1476	398047	WOOLEY 5	2009	110117	
1477	398048	WOOLEY 6	2009	110118	
1478	398049	WOOLEY 7	2009	110119	
1479	398050	WOOLEY 8	2009	110120	
1480	398051	WOOLEY 9	2009	110121	
1481	398052	WOOLEY 10	2009	110122	
1482	398053	WOOLEY 11	2009	110123	
1483	398054	WOOLEY 12	2009	110124	
1484	398055	WOOLEY 13	2009	110125	
1485	398056	WOOLEY 14	2009	110126	
1486	398057	WOOLEY 15	2009	110127	
1487	398058	WOOLEY 16	2009	110128	
1488	398059	WOOLEY 17	2009	110129	
1489	398060	WOOLEY 18	2009	110130	
1490	398061	WOOLEY 19	2009	110131	
1491	398062	WOOLEY 20	2009	110132	
1492	398063	WOOLEY 21	2009	110133	
1493	398064	WOOLEY 22	2009	110134	
1494	398065	WOOLEY 23	2009	110135	
1495	398066	WOOLEY 24	2009	110136	
1496	398067	WOOLEY 25	2009	110137	
1497	398068	WOOLEY 26	2009	110138	
1498	398069	WOOLEY 27	2009	110139	
1499	398070	PEG LEG 1	2009	110077	
1500	398071	PEG LEG 2	2009	110078	

EXHIBIT A

Unpatented Lode Claims and Mill Site Claims:

Pinal Co., AZ Pioneer-Mineral Creek-Cochran-Copper Butte-Riverside Mining Districts

EXHIBIT A ASARCO LLC					
AMC SERIAL No.	CLAIM NAME	BOOK/DOCKET	PAGE	AMENDED REAMENDED	
				BK/DOC	PAGE
1501	398072	PEG LEG 3	2009	110079	
1502	398073	PEG LEG 4	2009	110080	
1503	398074	PEG LEG 5	2009	110081	
1504	398075	PEG LEG 6	2009	110082	
1505	398076	PEG LEG 7	2009	110083	
1506	398077	PEG LEG 8	2009	110084	
1507	398078	PEG LEG 9	2009	110085	
1508	398079	PEG LEG 10	2009	110086	
1509	398080	PEG LEG 11	2009	110087	
1510	398081	PEG LEG 12	2009	110088	
1511	398082	PEG LEG 13	2009	110089	
1512	398083	PEG LEG 14	2009	110090	
1513	398084	PEG LEG 15	2009	110091	
1514	398085	PEG LEG 16	2009	110092	
1515	398086	PEG LEG 17	2009	110093	
1516	398087	PEG LEG 18	2009	110094	
1517	398088	PEG LEG 19	2009	110095	
1518	398089	PEG LEG 20	2009	110096	
1519	398090	PEG LEG 21	2009	110097	
1520	398091	PEG LEG 22	2009	110098	
1521	398092	PEG LEG 23	2009	110099	
1522	398093	PEG LEG 24	2009	110100	
1523	398094	PEG LEG 25	2009	110101	
1524	398095	PEG LEG 26	2009	110102	
1525	398096	PEG LEG 27	2009	110103	
1526	398097	PEG LEG 28	2009	110104	
1527	398098	PEG LEG 29	2009	110105	
1528	398099	PEG LEG 30	2009	110106	
1529	398100	PEG LEG 31	2009	110107	
1530	398101	PEG LEG 32	2009	110108	
1531	398102	PEG LEG 33	2009	110109	
1532	398103	PEG LEG 34	2009	110110	
1533	398104	PEG LEG 35	2009	110111	
1534	398105	PEG LEG 36	2009	110112	
1535	398106	GILA 1	2009	110050	
1536	398107	GILA 2	2009	110051	
1537	398108	GILA 3	2009	110052	
1538	398109	GILA 4	2009	110053	

EXHIBIT A

Unpatented Lode Claims and Mill Site Claims:

Pinal Co., AZ Pioneer-Mineral Creek-Cochran-Copper Butte-Riverside Mining Districts

EXHIBIT A ASARCO LLC					
AMC SERIAL No.	CLAIM NAME	BOOK/DOCKET	PAGE	AMENDED REAMENDED	
				BK/DOC	PAGE
1539	398110	GILA 5	2009	110054	
1540	398111	GILA 6	2009	110055	
1541	398112	GILA 7	2009	110056	
1542	398113	GILA 8	2009	110057	
1543	398114	GILA 9	2009	110058	
1544	398115	GILA 10	2009	110059	
1545	398116	GILA 11	2009	110060	
1546	398117	GILA 12	2009	110061	
1547	398118	GILA 13	2009	110062	
1548	398119	GILA 14	2009	110063	
1549	398120	GILA 15	2009	110064	
1550	398121	GILA 16	2009	110065	
1551	398122	GILA 17	2009	110066	
1552	398123	GILA 18	2009	110067	
1553	398124	GILA 19	2009	110068	
1554	398125	GILA 20	2009	110069	
1555	398126	GILA 21	2009	110070	
1556	398127	GILA 22	2009	110071	
1557	398128	GILA 23	2009	110072	
1558	398129	GILA 24	2009	110073	
1559	398130	GILA 25	2009	110074	
1560	398131	GILA 26	2009	110075	
1561	398132	GILA 27	2009	110076	
1562	399168	HILL 4	2010	11549	
1563	399169	HILL 5	2010	11550	
1564	399170	HILL 6	2010	11551	
1565	399171	HILL 7	2010	11552	
1566	399172	HILL 8	2010	11553	
1567	399173	HILL 9	2010	11554	
1568	399174	HILL 10	2010	11555	
1569	399175	HILL 11	2010	11556	
1570	399176	HILL 12	2010	11557	
1571	399177	HILL 13	2010	11558	
1572	399178	HILL 14	2010	11559	
1573	399179	HILL 15	2010	11560	
1574	399180	HILL 16	2010	11561	
1575	399181	HILL 17	2010	11562	
1576	399182	HILL 18	2010	11563	

EXHIBIT A

Unpatented Lode Claims and Mill Site Claims:
Pinal Co., AZ Pioneer-Mineral Creek-Cochran-Copper Butte-Riverside Mining Districts

AMC SERIAL No.	CLAIM NAME	BOOK/DOCKET	PAGE	AMENDED REAMENDED	
				BK/DOC	PAGE
				1577	399183 HILL 19
1578	399184 HILL 20	2010	11565		
1579	399185 HILL 21	2010	11566		
1580	399186 HILL 22	2010	11567		
1581	399187 HILL 23	2010	11568		
1582	399188 HILL 24	2010	11569		
1583	399189 HILL 25	2010	11570		
1584	399190 HILL 26	2010	11571		
1585	399191 HILL 27	2010	11572		
1586	399192 HILL 28	2010	11573		
1587	399193 HILL 29	2010	11574		
1588	399194 HILL 30	2010	11575		
1589	399195 HILL 31	2010	11576		
1590	399196 HILL 32	2010	11577		
1591	399197 HILL 33	2010	11578		
1592	399198 SPRING 1	2010	11579		
1593	399199 SPRING 2	2010	11580		
1594	399200 SPRING 3	2010	11581		
1595	399201 SPRING 4	2010	11582		
1596	399202 SPRING 5	2010	11583		
1597	399203 SPRING 6	2010	11584		
1598	399204 SPRING 7	2010	11585		
1599	399205 SPRING 8	2010	11586		
1600	399206 SPRING 9	2010	11587		
1601	399207 SPRING 10	2010	11588		
1602	399208 SPRING 11	2010	11589		
1603	399209 SPRING 12	2010	11590		
1604	399210 SPRING 13	2010	11591		
1605	399211 SPRING 14	2010	11592		
1606	399212 SPRING 15	2010	11593		
1607	401968 SCOTT #1	2010	77262		
1608	401969 SCOTT #2	2010	77263		
1609	401970 SCOTT #3	2010	77264		
1610	401971 SCOTT #4	2010	77265		
1611	401972 SCOTT #5	2010	77266		
1612	401973 SCOTT #6	2010	77267		
1613	401974 SCOTT #7	2010	77268		
1614	401975 SCOTT #8	2010	77269		

00-017 11 20 1972

00-017 11 20 1972

38/5c

EXHIBIT A

Unpatented Lode Claims and Mill Site Claims:
Pinal Co., AZ Pioneer-Mineral Creek-Cochran-Copper Butte-Riverside Mining Districts

AMC SERIAL No.	CLAIM NAME	BOOK/DOCKET	PAGE	AMENDED REAMENDED	
				BK/DOC	PAGE
				1615	401976 SCOTT #9
1616	401977 SCOTT #10	2010	77281		
1617	401978 SCOTT #11	2010	77282		
1618	401979 SCOTT #12	2010	77283		
1619	401980 SCOTT #13	2010	77284		
1620	401981 SCOTT #14	2010	77285		
1621	401982 SCOTT #15	2010	77286		
1622	401983 SCOTT #16	2010	77287		
1623	401984 SCOTT #17	2010	77288		
1624	401985 SCOTT #18	2010	77289		
1625	401986 SCOTT #19	2010	77290		
1626	401987 SCOTT #20	2010	77291		
1627	401988 SCOTT #21	2010	77292		
1628	401989 SCOTT #22	2010	77293		
1629	401990 HALEY #23	2010	77294		
1630	401991 HALEY #24	2010	77295		
1631	401992 HALEY #25	2010	77296		
1632	401993 HALEY #26	2010	77297		
1633	401994 HALEY #27	2010	77298		
1634	401995 HALEY #28	2010	77299		
1635	401996 HALEY #29	2010	77300		
1636	401997 HALEY #30	2010	77301		
1637	401998 HALEY #31	2010	77302		
1638	401999 HALEY #32	2010	77303		
1639	402000 CHILITO #43/Amended	2010	9029	2010	11448
1640	402001 CHILITO #42/Amended	2010	9030	2010	11450
1641	407385 WALNUT 1	2011	38471		
1642	407386 WALNUT 2	2011	38472		
1643	407387 WALNUT 3	2011	38473		
1644	407388 WALNUT 4	2011	38474		
1645	407389 WALNUT 5	2011	38475		
1646	407400 WALNUT 6	2011	38476		
1647	407401 WALNUT 7	2011	38477		
1648	407402 WALNUT 8	2011	38478		
1649	407403 WALNUT 9	2011	38479		
1650	407404 WALNUT 10	2011	38480		
1651	407405 WALNUT 11	2011	38481		
1652	407406 WALNUT 12	2011	38482		

00-017 11 20 1972

38/5c

EXHIBIT A

Unpatented Lode Claims and Mill Site Claims:
Pinal Co., AZ Pioneer-Mineral Creek-Cochran-Copper Butte-Riverside Mining Districts

AMC SERIAL No.	CLAIM NAME	BOOK/DOCKET	PAGE	AMENDED REAMENDED	
				BK/DOC	PAGE
				1653	407407 WALNUT 13
1654	407408 WALNUT 14	2011	38484		
1655	407409 WALNUT 15	2011	38485		
1656	407410 WALNUT 16	2011	38486		
1657	407411 WALNUT 17	2011	38487		
1658	407412 WALNUT 18	2011	38488		
1659	407413 WALNUT 19	2011	38489		
1660	407414 WALNUT 20	2011	38490		
1661	407415 WALNUT 21	2011	38491		
1662	407416 WALNUT 22	2011	38492		
1663	407417 WALNUT 23	2011	38493		
1664	407418 WALNUT 24	2011	38494		
1665	407419 WALNUT 25	2011	38495		
1666	407420 WALNUT 26	2011	38496		
1667	407421 WALNUT 27	2011	38497		
1668	407422 WALNUT 28	2011	38498		
1669	407423 WALNUT 29	2011	38499		
1670	407424 WALNUT 30	2011	38500		
1671	407425 WALNUT 31	2011	38501		
1672	407426 WALNUT 32	2011	38502		
1673	407427 WALNUT 33	2011	38503		
1674	407428 WALNUT 34	2011	38504		
1675	407429 WALNUT 35	2011	38505		
1676	407430 WALNUT 36	2011	38506		
1677	407431 WALNUT 37	2011	38507		
1678	407432 WALNUT 38	2011	38508		
1679	407433 WALNUT 39	2011	38509		
1680	407434 WALNUT 40	2011	38510		
1681	407435 WALNUT 41	2011	38511		
1682	407436 WALNUT 42	2011	38512		
1683	407437 WALNUT 43	2011	38513		
1684	407438 WALNUT 44	2011	38514		
1685	407439 WALNUT 45	2011	38515		
1686	407440 WALNUT 46	2011	38516		
1687	407441 PROSPER 1	2011	38517		
1688	407442 PROSPER 2	2011	38518		
1689	407443 PROSPER 3	2011	38519		
1690	407444 PROSPER 4	2011	38520		

00-017 11 20 1972

00-017 11 20 1972

38/5c

EXHIBIT A

Unpatented Lode Claims and Mill Site Claims:
Pinal Co., AZ Pioneer-Mineral Creek-Cochran-Copper Butte-Riverside Mining Districts

AMC SERIAL No.	CLAIM NAME	BOOK/DOCKET	PAGE	AMENDED REAMENDED	
				BK/DOC	PAGE
				1691	407445 PROSPER 5
1692	407446 PROSPER 6	2011	38522		
1693	407447 PROSPER 7	2011	38523		
1694	407448 PROSPER 8	2011	38524		
1695	407449 PROSPER 9	2011	38525		
1696	407450 PROSPER 10	2011	38526		
1697	407451 PROSPER 11	2011	38527		
1698	407452 PROSPER 12	2011	38528		
1699	407453 PROSPER 13	2011	38529		
1700	407454 PROSPER 14	2011	38530		
1701	407455 PROSPER 15	2011	38531		
1702	407456 PROSPER 16	2011	38532		
1703	407457 PROSPER 17	2011	38533		
1704	407458 PROSPER 18	2011	38534		
1705	407459 PROSPER 19	2011	38535		
1706	407460 PROSPER 20	2011	38536		
1707	407461 PROSPER 21	2011	38537		
1708	407462 PROSPER 22	2011	38538		
1709	407463 PROSPER 23	2011	38539		
1710	407464 PROSPER 24	2011	38540		
1711	407465 PROSPER 25	2011	38541		
1712	407466 PROSPER 26	2011	38542		
1713	407467 PROSPER 27	2011	38543		
1714	407468 PROSPER 28	2011	38544		
1715	407469 PROSPER 29	2011	38545		
1716	407470 PROSPER 30	2011	38546		
1717	407471 PROSPER 31	2011	38547		
1718	407472 PROSPER 32	2011	38548		
1719	407473 PROSPER 33	2011	38549		
1720	407474 PROSPER 34	2011	38550		
1721	407475 PROSPER 35	2011	38551		
1722	407476 PROSPER 36	2011	38552		
1723	407477 PROSPER 37	2011	38553		
1724	407478 PROSPER 38	2011	38554		
1725	407479 PROSPER 39	2011	38555		
1726	407480 PROSPER 40	2011	38556		
1727	407481 PROSPER 41	2011	38557		
1728	407482 PROSPER 42	2011	38558		

38/5c

EXHIBIT A

Unpatented Lode Claims and Mill Site Claims:

Pinal Co., AZ Pioneer-Mineral Creek-Cochran-Copper Butte-Riverside Mining Districts

EXHIBIT A					
ASARCO LLC					
AMC SERIAL No.	CLAIM NAME	BOOK/ DOCKET	PAGE	AMENDED REAMENDED	
				BK/DOC	PAGE
1729	407483	PROSPER 43	2011	38559	
1730	407484	PROSPER 44	2011	38560	
1731	407485	PROSPER 45	2011	38561	

RECEIVED
 ARIZONA STATE OFFICE
 2011 JUL 11 A 10:00
 PHOENIX, ARIZONA

3/5c ✓

United States Department of the Interior
Bureau of Land Management
 LANDS/RECREATION & PLANNING
 ONE N CENTRAL AVE
 PHOENIX, AZ 85004 -2203
 Phone: 602-417-9200

Receipt

No:

2379097

Transaction #: 2454002		ENTERED INTO COMPUTER
Date of Transaction: 07/11/2011		
CUSTOMER:		JUL 12 2011 <i>PB</i>
ASARCO LLC 5285 E WILLIAMS CIR STE 2000 TUCSON, AZ 85711-7711 US		

LINE #	QTY	DESCRIPTION	REMARKS	UNIT PRICE	TOTAL
1	1.00	LOCATABLE MINERALS / MINING CLAIMS-NOT NEW-UNADJUD, ONE AUTH NO. ONLY / MINING CLAIM MONEY RECEIVED CASES: AMC1186/\$242340.00	MAINT (1731) 2012	- n/a -	242340.00
TOTAL:					\$242,340.00

PAYMENT INFORMATION			
1	AMOUNT:	242340.00	POSTMARKED: N/A
	TYPE:	CHECK	RECEIVED: 07/11/2011
	CHECK NO:	4876	
	NAME:	ASARCO LLC 5285 E WILLIAMS CIR STE 2000 TUCSON AZ 85711-7711 US	

REMARKS

This receipt was generated by the automated BLM Collections and Billing System and is a paper representation of a portion of the official electronic record contained therein.

CBS Export Results Report

Message:

1730 ROWS RETRIEVED

CBS Export Results Report

Include Resolved Records

Record Status

- Error Records (E/M/I)
- Accepted Records (A/W)
- "On Hold" Records (H)
- All Records (for s/n or receipt nr)
- Exported, No Results From CBS
- New (not yet exported)

Search Criteria

Enter export Date (mm/dd/yyyy) ALL

Serial Number match (optional)

Receipt Nr (optional) 2379097

Export Nr (exclusive)

LR2000 User (defaults to login) ALL

Query

Reset

Responsible Area (Errors Only)

- User (U,X)
- Programmer (P,X)
- All (U,P,X)

User Guide

	Resend?	Export Nr	A/D	Serial Nr	Multi	Code	S Amount	Remarks	Receipt Nr	LR2000 User	#Msg	Resolved?	OK	Stat1	Area	CBS Msg 1	Stat2	Area	Msg 2	CBS 392 ID	392 S Amt	Action Update Date	Resend	Resend Orig	Export Date
1	<input type="checkbox"/>	3080169	A	AMC1186		682	140.00	2012	2379097	PAULINEB		<input type="checkbox"/>								1646910	242340.00	7/12/2011 13:41			
2	<input type="checkbox"/>	3080170	A	AMC1187		682	140.00	2012	2379097	PAULINEB		<input type="checkbox"/>								1646910	242340.00	7/12/2011 13:41			
3	<input type="checkbox"/>	3080171	A	AMC48401		682	140.00	2012	2379097	PAULINEB		<input type="checkbox"/>								1646910	242340.00	7/12/2011 13:43			
4	<input type="checkbox"/>	3080172	A	AMC48402		682	140.00	2012	2379097	PAULINEB		<input type="checkbox"/>								1646910	242340.00	7/12/2011 13:43			
5	<input type="checkbox"/>	3080173	A	AMC48405		682	140.00	2012	2379097	PAULINEB		<input type="checkbox"/>								1646910	242340.00	7/12/2011 13:44			
6	<input type="checkbox"/>	3080174	A	AMC48406		682	140.00	2012	2379097	PAULINEB		<input type="checkbox"/>								1646910	242340.00	7/12/2011 13:44			
7	<input type="checkbox"/>	3080175	A	AMC48413		682	140.00	2012	2379097	PAULINEB		<input type="checkbox"/>								1646910	242340.00	7/12/2011 13:44			
8	<input type="checkbox"/>	3080176	A	AMC48418		682	140.00	2012	2379097	PAULINEB		<input type="checkbox"/>								1646910	242340.00	7/12/2011 13:44			
9	<input type="checkbox"/>	3080177	A	AMC48420		682	140.00	2012	2379097	PAULINEB		<input type="checkbox"/>								1646910	242340.00	7/12/2011 13:44			
10	<input type="checkbox"/>	3080178	A	AMC48428		682	140.00	2012	2379097	PAULINEB		<input type="checkbox"/>								1646910	242340.00	7/12/2011 13:45			
11	<input type="checkbox"/>	3080179	A	AMC66991		682	140.00	2012	2379097	PAULINEB		<input type="checkbox"/>								1646910	242340.00	7/12/2011 13:48			
12	<input type="checkbox"/>	3080180	A	AMC66992		682	140.00	2012	2379097	PAULINEB		<input type="checkbox"/>								1646910	242340.00	7/12/2011 13:48			
13	<input type="checkbox"/>	3080181	A	AMC66993		682	140.00	2012	2379097	PAULINEB		<input type="checkbox"/>								1646910	242340.00	7/12/2011 13:48			
14	<input type="checkbox"/>	3080182	A	AMC66994		682	140.00	2012	2379097	PAULINEB		<input type="checkbox"/>								1646910	242340.00	7/12/2011 13:48			
15	<input type="checkbox"/>	3080183	A	AMC66995		682	140.00	2012	2379097	PAULINEB		<input type="checkbox"/>								1646910	242340.00	7/12/2011 13:48			
16	<input type="checkbox"/>	3080184	A	AMC66996		682	140.00	2012	2379097	PAULINEB		<input type="checkbox"/>								1646910	242340.00	7/12/2011 13:48			
17	<input type="checkbox"/>	3080185	A	AMC66997		682	140.00	2012	2379097	PAULINEB		<input type="checkbox"/>								1646910	242340.00	7/12/2011 13:48			
18	<input type="checkbox"/>	3080186	A	AMC66998		682	140.00	2012	2379097	PAULINEB		<input type="checkbox"/>								1646910	242340.00	7/12/2011 13:48			
19	<input type="checkbox"/>	3080187	A	AMC66999		682	140.00	2012	2379097	PAULINEB		<input type="checkbox"/>								1646910	242340.00	7/12/2011 13:48			
20	<input type="checkbox"/>	3080188	A	AMC67000		682	140.00	2012	2379097	PAULINEB		<input type="checkbox"/>								1646910	242340.00	7/12/2011 13:48			

JUL 14 2011 12:51pm

520-798-7500

ASARCO LLC @ 1:13pm

520-884-6000

Thomas

07/15/2011 10:29:51 AM



Pauline
Brown/AZSO/AZ/BLM/DOI
07/15/2011 10:29 AM

To mead_32@msn.com
cc
bcc
Subject Receipt #2379097

Mr. Mead,

I received your phone message this morning and I wish to thank you for responding to my request for verification as to whether any claims were inadvertently left off the 48 page spreadsheet, since cell #1185 was missing from the final print out of listed claims {page 33 of 48}.

I spoke to Thomas Simpson yesterday and mentioned to him that there was actually 1730 claim names listed on the spreadsheet that they submitted for payment {rec'd by BLM on 7-11-11}. I mentioned to him that cell #1185 was missing on the spreadsheet; he told me he would check into it to make sure that all their claims were accounted and paid for.

Since you have searched and found that all the claims are accounted for on the spreadsheet, and that there is actually a total of 1730 claim numbers; we will need a request in writing for the refund of \$140.

After our Adjudicator's have certified that an over payment was made, they will authorize the refund.

Thank You and have a nice day,

PAULINE BROWN
LEGAL INSTRUMENTS EXAMINER
U.S. DEPARTMENT OF THE INTERIOR
BUREAU OF LAND MANAGEMENT
AZSO LANDS AND MINERALS ADJUDICATION
ONE NORTH CENTRAL AVE. SUITE 800
PHOENIX, AZ 85004-4427
Phone: 602-417-9360
Fax: 602-417-9490
Pauline_Brown@blm.gov

This electronic mail message contains information that (a) is or may be CONFIDENTIAL, PROPRIETARY IN NATURE, OR OTHERWISE PROTECTED BY LAW FROM DISCLOSURE, and (b) is intended only for the use of the addressee(s) named herein. If you are not an intended recipient, please notify the sender by return e-mail immediately and take the steps necessary to delete the message completely from your computer system. If the reader of this message is not the intended recipient or the employee or agent responsible for delivering this message to the intended recipient, you are hereby notified that any dissemination, distribution, or copying of this communication is strictly prohibited. Not Intended as a Substitute for a Writing: Notwithstanding the Uniform Electronic Transaction Act or any other law of similar effect, absent an express statement to the contrary, this e-mail message, its contents, and any attachments hereto are not intended to represent an offer or acceptance to enter into a contract and are not otherwise intended to bind this sender, or any other person or entity.

07/15/2011:49:02 AM



Dan Mead
<mead_32@msn.com>
07/15/2011 11:23 AM

To <paulinebrown@blm.gov>
cc
bcc

Subject RE: Receipt #2379097

Pauline: The claims we are filing on for the next assessment period is 1730. On our spread sheet it showed 1731. We had one hidden cell in our spreadsheet that for some reason didn't change the number like it should have when we were updating the claims list and it counted one more line then it should have. If checked our claim list again this morning against the customer report and it reconciled ok. If you find something different let us know. With the difference in totals we see that the BLM owes us \$140.00 in overpayment. Thanks for your time in this matter and if you have any questions please give me a call at 520-419-2622. Dan Mead Land Consultant for ASARCO LLC.

Thanks Dan

-----Original Message-----

From: paulinebrown@blm.gov [mailto:paulinebrown@blm.gov]
Sent: Friday, July 15, 2011 10:30 AM
To: mead_32@msn.com
Subject: Receipt #2379097

Mr. Mead,

I received your phone message this morning and I wish to thank you for responding to my request for verification as to whether any claims were inadvertently left off the 48 page spreadsheet, since cell #1185 was missing from the final print out of listed claims {page 33 of 48}.

I spoke to Thomas Simpson yesterday and mentioned to him that there was actually 1730 claim names listed on the spreadsheet that they submitted for payment {rec'd by BLM on 7-11-11}. I mentioned to him that cell #1185 was missing on the spreadsheet; he told me he would check into it to make sure that all their claims were accounted and paid for.

Since you have searched and found that all the claims are accounted for on the spreadsheet, and that there is actually a total of 1730 claim numbers; we will need a request in writing for the refund of \$140.

After our Adjudicator's have certified that an over payment was made, they will authorize the refund.

Thank You and have a nice day,

PAULINE BROWN
LEGAL INSTRUMENTS EXAMINER
U.S. DEPARTMENT OF THE INTERIOR
BUREAU OF LAND MANAGEMENT
AZSO LANDS AND MINERALS ADJUDICATION
ONE NORTH CENTRAL AVE. SUITE 800
PHOENIX, AZ 85004-4427
Phone: 602-417-9360
Fax: 602-417-9490
Pauline_Brown@blm.gov

This electronic mail message contains information that (a) is or may be CONFIDENTIAL, PROPRIETARY IN NATURE, OR OTHERWISE PROTECTED BY LAW FROM DISCLOSURE, and (b) is intended only for the use of the addressee(s) named herein. If you are not an intended recipient, please notify the sender by return e-mail immediately and take the steps necessary to delete the message completely from your computer system. If the reader of this message is not the intended recipient or the employee or agent responsible for delivering this message to the intended recipient, you are hereby notified that any dissemination, distribution, or copying of this communication is strictly prohibited. Not Intended as a Substitute for a Writing: Notwithstanding the Uniform Electronic Transaction Act or any other law of similar effect, absent an express statement to the contrary, this e-mail message, its contents, and any attachments hereto are not intended to represent an offer or acceptance to enter into a contract and are not otherwise intended to bind this sender, or any other person or entity.

AMC 1186
AMC 48023
AMC 66892
AMC 138158
AMC 141486
AMC 253273
AMC 277468
AMC 289373
AMC 299632
AMC 303735
AMC 314545
AMC 315170
AMC 325895
AMC 333067
AMC 338178
AMC 344575
AMC 344652
AMC 344757
AMC 345121
AMC 345188
AMC 345354
AMC 345629
AMC 353756
AMC 386029
AMC 388558
AMC 394880
AMC 396956
AMC 397924
AMC 397971
AMC 399168

EXHIBIT A

Unpatented Lode Claims and Mill Site Claims:
Pinal Co., AZ Pioneer-Mineral Creek-Cochran-Copper Butte-Riverside Mining Districts

	AMC SERIAL No.	CLAIM NAME	BOOK/DOCKET	PAGE	AMENDED REAMENDED	
					BK/DOC	PAGE
1	1186	Teapot No. 11	850	617		
2	1187	Teapot No. 12	850	618		
3	48401	Porphyry	48	158		
4	48402	Quartzite	48	158		
5	48405	Black Copper, Amended	8	454	48	
6	48406	Blue Copper, Amended	8	454	48	
7	48413	Keystone, Amended	8	512	48	
8	48418	North Star, Amended	8	429	48	
9	48420	Senator, Amended	8	455	48	
10	48428	Tip Top, Amended	16	118	48	
11	66991	Chilito No. 1, Amended	47, Mines	577	225	
12	66992	Chilito No. 2, Amended	47, Mines	580	225	
	66993	Cobre Verde No. 8, Amended, Reamended (Chilito No. 3; Mines 42, 244)	41, Mines	464		224
13						225
14	66994	Chilito No. 4, Amended	47, Mines	578	225	
15	66995	Chilito No. 41	225	170		
16	66996	Chilito No. 6, Amended, Reamended	47, Mines	581	42, Mines	
					225	
17	66997	Chilito No. 7, Amended, Reamended	47, Mines	582	42, Mines	
					225	
18	66998	Chilito No. 8, Amended	47, Mines	583	225	
19	66999	Copper Glance No. 1 (Chilito 12), Amended, Reamended	41, Mines	464	42, Mines	
					225	
20	67000	Copper Glance No. 2 (Chilito 13), Amended, Reamended	41, Mines	465	42, Mines	
					225	
21	67001	Two Bridges (Chilito 14), Amended, Reamended	47, Mines	559	42, Mines	
					225	
22	67002	Evener (Chilito 15)	47, Mines	560	42, Mines	
					225	
23	67003	Copper Glance No. 7 (Chilito 19), Amended, Reamended	41, Mines	466	42, Mines	
					225	
24	67004	Chilena No. 3 (Chilito 29), Amended, Reamended	47, Mines	556	42, Mines	
					225	
25	67005	Chilena No. 4 (Chilito 30), Amended, Reamended	47, Mines	557	42, Mines	
					225	

NO. OF CLAIMS 1605
 AMOUNT 224700.00
 RECEIPT NO. 2178733
 INIT. UJL

** BLM-ASO **

RECEIVED
 PINAL CO. STATE OFFICE
 JUL 28 A 9:04
 PHOENIX, ARIZONA

EXHIBIT A

Unpatented Lode Claims and Mill Site Claims:

Pinal Co., AZ Pioneer-Mineral Creek-Cochran-Copper Butte-Riverside Mining Districts

	AMC SERIAL No.	CLAIM NAME	BOOK/ DOCKET	PAGE	AMENDED REAMENDED	
					BK/DOC	PAGE
26	67006	Chilena No. 5 (Chilito 32), Amended, Reamended	47, Mines	558	42, Mines 225	
27	67007	Chilena No. 2 (Chilito 33), Amended, Reamended	47, Mines	555	42, Mines 225	
28	67008	Chilito No. 42	238	465		
29	67009	Ethel	41, Mines	12		
30	67010	Spring	47, Mines	121		
31	67011	Drusilla	47, Mines	93		
32	67012	Fanny	47, Mines	94		
33	67013	Chilito No. 9, Amended, Reamended	47, Mines	586	224 225	
34	67014	Black Eagle No. 1	49, Mines	550		
35	67015	Black Eagle No. 2	49, Mines	550		
36	67016	Black Eagle No. 3	49, Mines	551		
37	67017	Black Eagle No. 4	49, Mines	551		
38	67018	Black Eagle No. 5	49, Mines	551		
39	67019	Black Eagle No. 6	49, Mines	552		
40	67020	Fraction No. 6, Amended, Reamended	160	511	226 250	
41	67021	Dick No. 17	62	354		
42	67022	Dick No. 18	62	355		
43	67023	Dick No. 19	62	356		
44	67024	Dick No. 20	62	357		
45	67025	Wedge No. 1	431	418		
46	67026	Adobe, Amended	52, Mines	493	372	493
47	67027	A Hunch No. 2, Amended	70, Mines	151	213	35
48	67028	A Hunch No. 3, Amended	70, Mines	488	213	36
49	67029	A Hunch No. 4 Amended	73, Mines	267	213	37
50	67030	A Hunch No. 5, Amended	73, Mines	268	213	38
51	67031	A Hunch No. 6, Amended	73, Mines	269	213	39
52	67032	A Hunch No. 7, Amended	78, Mines	241	213	40
53	67033	Canyon No. 6	364	200		
54	67035	Carnation	30, Mines	499		
55	67036	Chest	35, Mines	197		
56	67037	Chloride Gulch, Amended	15, Mines	219	36, Mines	591
57	67038	Combination, Amended	30, Mines	499	2008-064971	
58	67039	Contact No. 3, Amended	32, Mines	531	2008-064972	
59	67040	Copper Ace No. 1	264	537		

DEPT. OF MINES, ARIZONA

JUL 28 A 9:04

RECEIVED
AZ STATE OFFICE

EXHIBIT A

Unpatented Lode Claims and Mill Site Claims:
Pinal Co., AZ Pioneer-Mineral Creek-Cochran-Copper Butte-Riverside Mining Districts

	AMC SERIAL No.	CLAIM NAME	BOOK/ DOCKET	PAGE	AMENDED REAMENDED	
					BK/DOC	PAGE
60	67041	Copper Ace No. 2				
61	67042	Copper Ace No. 3	264	538		
62	67043	Copper Ace No. 4	264	539		
63	67045	Copper Zone No. 4, Amended	264	540		
64	67046	Copper Zone No. 5, Amended	24, Mines	543	372	491
65	67047	Happy Vale, Amended	24, Mines	544	372	492
66	67048	Led, Amended	35, Mines	421	2008-064973	
67	67049	Major, Amended	35, Mines	301	2008-064977	
68	67050	Major No. 2	32, Mines	531	2008-064974	
69	67051	Major No. 3, Amended	32, Mines	532		
70	67052	Major No. 4, Amended	32, Mines	533	2008-064976	
71	67053	Major No. 5, Amended	35, Mines	421	2008-064978	
72	67054	Major No. 6, Amended	46, Mines	26	2008-064979	
73	67055	Mescal No. 1, Amended	46, Mines	27	2008-064980	
74	67056	Mescal No. 2	188	564	193	425
75	67057	Mescal No. 3	188	565		
76	67058	Mescal No. 4	188	566		
77	67059	Mescal No. 5	188	567		
78	67060	Mescal No. 6	189	328		
79	67061	Mescal No. 7	188	568		
80	67062	Mescal No. 8	188	569		
81	67063	Mescal No. 9	189	55		
82	67064	Mescal No. 10	189	56		
83	67065	Mescal No. 11	189	57		
84	67066	Mescal No. 12	189	58		
85	67067	Mescal No. 13	189	59		
86	67068	Mescal No. 14	189	60		
87	67069	Mescal No. 15	189	61		
88	67070	Mescal No. 16	189	62		
89	67071	Mescal No. 17	189	329		
90	67072	Mescal No. 18	189	63		
91	67073	Mescal No. 19	189	199		
92	67074	Mescal No. 20	189	64		
93	67075	Mescal No. 21	189	65		
94	67076	Mescal No. 22	189	210		
95	67077	Mescal No. 23	189	201		
96	67078	Mescal No. 24	189	202		
97	67079	Mescal No. 25	189	203		
			189	204		

PHOENIX, ARIZONA

2010 JUL 28 A 9:05

RECEIVED
BLM AZ STATE OFFICE

EXHIBIT A

Unpatented Lode Claims and Mill Site Claims:

Pinal Co., AZ Pioneer-Mineral Creek-Cochran-Copper Butte-Riverside Mining Districts

	AMC SERIAL No.	CLAIM NAME	BOOK/ DOCKET	PAGE	AMENDED REAMENDED	
					BK/DOC	PAGE
98	67080	Mescal No. 26, Amended	189	205	194	528
99	67081	Mescal No. 27	194	529		
100	67082	Mescal No. 28	194	530		
101	67083	Mescal No. 29	194	531		
102	67084	Mescal No. 30	194	532		
103	67085	Mescal No. 31	194	533		
104	67086	Mescal No. 32	194	534		
105	67087	Mescal No. 33	194	535		
106	67088	Mescal No. 34	194	536		
107	67089	Mescal No. 35	194	537		
108	67090	Mescal No. 36	194	538		
109	67091	Mescal No. 37	194	539		
110	67092	Mescal No. 38	194	540		
111	67093	Mescal No. 39	194	541		
112	67094	Mescal No. 40	195	564		
113	67095	Mescal No. 41	195	565		
114	67096	Mescal No. 42	195	566		
115	67097	Mescal No. 43	197	230		
116	67098	Mescal No. 44	197	231		
117	67099	Mescal No. 45	197	232		
118	67100	Mescal No. 46	197	233		
119	67101	Mescal No. 47, Amended	197	234	1869	910-911
120	67103	Mescal No. 49, Amended	197	236	1869	914
121	67104	Mescal No. 50, Amended	195	562	1869	916
122	67105	Mescal No. 51	195	563		
123	67106	Mesquite No. 1	197	228		
124	67107	Mesquite No. 2	197	229		
125	67108	Odessa, Amended	35, Mines	422	2008-064981	
126	67109	Olive, Amended	35, Mines	198	2008-064982	
127	67110	Recall, Amended	35, Mines	198	2008-064984	
128	67111	Rustler No. 1	364	196		
129	67112	Rustler No. 2	364	197		
130	67113	Rustler No. 3	364	198		
131	67114	Rustler No. 4	364	199		
132	67115	Silverball (SilverBall), Amended	39, Mines	457	2008-064985	
133	67116	Silver King, Amended	31, Mines	495	2008-064983	
134	67117	Silver Lead	31, Mines	496		

PHOENIX, ARIZONA

2010 JUL 28 A 9:05

RECEIVED
BLM AZ STATE OFFICE

EXHIBIT A

Unpatented Lode Claims and Mill Site Claims:
Pinal Co., AZ Pioneer-Mineral Creek-Cochran-Copper Butte-Riverside Mining Districts

	AMC SERIAL No.	CLAIM NAME	BOOK/DOCKET	PAGE	AMENDED REAMENDED	
					BK/DOC	PAGE
135	67118	Silver Leaf (SilverLeap), Amended	31, Mines	497	2008-064986	
136	67119	Silver Leap No. 3, Amended	32, Mines	530	2008-064987	
137	67120	Silver Queen, Amended	31, Mines	496	2008-064988	
138	67121	Silver Threads, Amended	31, Mines	497	2008-064989	
139	67122	Star, Amended	31, Mines	494	2008-064990	
140	67123	Would be Expert, Amended	31, Mines	302	2008-064991	
141	67124	Erman No. 1, Amended	537	209	974	163
142	67125	Erman No. 2, Amended	537	210	974	165
143	67126	Erman No. 3, Amended	537	211	974	167
144	67127	Erman No. 4, Amended	537	212	974	169
145	67128	Erman No. 5, Amended	537	213	974	171
146	67129	Erman No. 6, Amended	537	214	974	173
147	67130	Erman No. 7, Amended	537	215	974	175
148	67131	Erman No. 8, Amended	537	216	974	177
149	67132	Erman No. 9, Amended	537	217	974	179
150	67133	Erman No. 10, Amended	537	218	974	181
151	67134	Erman No. 11, Amended	537	219	974	183
152	67135	Erman No. 12, Amended	537	220	974	185
153	67136	Erman No. 13, Amended	537	221	974	187
154	67137	Erman No. 14, Amended	537	222	974	189
155	67138	Erman No. 15, Amended	537	223	974	191
156	67139	Erman No. 16, Amended	537	224	974	193
157	67140	Erman No. 17, Amended	537	225	974	195
158	67141	Erman No. 18, Amended	537	226	974	197
159	67142	Erman No. 19, Amended	537	227	974	199
160	67143	Erman No. 20, Amended	537	228	974	201
161	67144	Erman No. 21, Amended	537	229	974	203
162	67145	Erman No. 22, Amended	537	230	974	205
163	67146	Erman No. 23, Amended	537	231	974	207
164	67147	Erman No. 24, Amended	537	232	974	209
165	67148	Erman No. 25, Amended	537	233	974	211
166	67149	Erman No. 26, Amended	537	234	974	213
167	67150	Erman No. 27, Amended	537	235	974	215
168	67151	Erman No. 28, Amended	537	236	974	217
169	67152	Erman No. 29, Amended	537	237	974	219
170	67153	Erman No. 30, Amended	542	378	974	221
171	67154	Erman No. 31, Amended	542	379	974	223

RECEIVED

2010 JUL 28 A 9:05

RECEIVED
STATE OFFICE

EXHIBIT A

Unpatented Lode Claims and Mill Site Claims:

Pinal Co., AZ Pioneer-Mineral Creek-Cochran-Copper Butte-Riverside Mining Districts

	AMC SERIAL No.	CLAIM NAME	BOOK/ DOCKET	PAGE	AMENDED REAMENDED	
					BK/DOC	PAGE
172	67155	River No. 4	673	389		
173	67156	River No. 5	673	390		
174	67157	River No. 6	673	391		
175	67158	River No. 7	673	392		
176	67159	River No. 8	673	393		
177	67160	River No. 9	673	394		
178	67161	River No. 13	673	398		
179	67162	River No. 14	673	399		
180	67163	River No. 15	673	400		
181	67164	River No. 16	673	401		
182	67165	River No. 17	673	402		
183	67166	River No. 18	673	403		
184	67167	River No. 22	673	404		
185	67168	River No. 23	673	405		
186	67169	River No. 24	673	406		
187	67170	River No. 25	673	407		
188	67171	River No. 26	673	408		
189	67172	River No. 27	673	409		
190	67173	Southern No. 1	297	230		
191	67174	Southern No. 2	297	231		
192	67175	Southern No. 3	297	232		
193	67176	Southern No. 4	297	233		
194	67177	Southern No. 5, Amended	297	234	1869	940-941
195	67178	Southern No. 6, Amended	297	235	1869	942-943
196	67179	Southern No. 7	334	532		
197	67180	Southern No. 8, Amended	334	533	1869	944-945
198	67181	Ray Southern 1, Amended	47, Mines	462	2008-093768	
199	67182	Ray Southern 5, Amended	47, Mines	463	1869	918-919
200	67183	Ray Southern 6, Amended	47, Mines	464	1869	920-921
201	67184	Ray Southern 7, Amended	47, Mines	465	1869	922-923
202	67187	Ray Southern 10, Amended	47, Mines	468	1869	924-925
203	67188	Ray Southern 11, Amended	47, Mines	469	297	236
204	67189	Ray Southern 12, Amended	47, Mines	470	1869	926-927
205	67193	Ray Southern 16	55, Mines	355		
206	67195	Ray Southern 17, Amended	56, Mines	527	1869	934-935
207	67196	Ray Southern 39, Amended, Reamended	155	134	360 1869	522 636-637

PINAL CO., ARIZONA

2010 JUL 28 A 9:05

RECEIVED
PINAL STATE OFFICE

EXHIBIT A

Unpatented Lode Claims and Mill Site Claims:
Pinal Co., AZ Pioneer-Mineral Creek-Cochran-Copper Butte-Riverside Mining Districts

	AMC SERIAL No.	CLAIM NAME	BOOK/DOCKET	PAGE	AMENDED REAMENDED	
					BK/DOC	PAGE
208	67197	Ray Southern 40, Amended, Reamended	155	86		523
209	67198	Ray Southern 41, Amended			360 1869	938-939
210	67199	Ray Southern 42, Amended	155	87	360	524
211	67249	Bur No. 1, Amended	158	88	360	525
212	67250	Bur No. 2, Amended	719	609	974	225
213	67251	Bur No. 3, Amended	719	610	974	227
214	67252	Bur No. 4, Amended	719	611	974	229
215	67253	Bur No. 5, Amended	719	612	974	231
216	67254	Bur No. 6, Amended	719	613	974	233
217	67255	Bur No. 7, Amended	719	614	974	235
218	67256	Bur No. 8, Amended	719	615	974	237
219	67257	Bur No. 9, Amended	719	616	974	239
		Bur No. 10, Amended, Reamended	719	617	974	241
220	67258	Bur No. 10, Amended, Reamended	719	618		243
221	67259	Bur No. 11, Amended	719	619	974 1890	405-406
		Bur No. 12, Amended, Reamended	719	620	974	245
222	67260	Bur No. 12, Amended, Reamended	719	620	974	247
223	67261	Bur No. 13, Amended	719	621	1890	407-408
		Bur No. 14, Amended, Reamended	719	621	974	249
224	67262	Bur No. 14, Amended, Reamended	719	622	974	251
225	67263	Bur No. 15, Amended	719	622	1890	409-410
		Bur No. 16, Amended, Reamended	719	623	974	253
226	67264	Bur No. 16, Amended, Reamended	719	624	974	255
		Bur No. 17, Amended, Reamended	719	624	1890	411-412
227	67265	Bur No. 17, Amended, Reamended	719	625	974	257
		Bur No. 18, Amended, Reamended	719	625	1890	413-414
228	67266	Bur No. 18, Amended, Reamended	719	626	974	259
		Bur No. 19, Amended, Reamended	719	626	1890	415-416
229	67267	Bur No. 19, Amended, Reamended	719	627	974	261
		Bur No. 20, Amended, Reamended	719	627	1890	417-418
230	67268	Bur No. 20, Amended, Reamended	719	628	974	263
		Bur No. 22, Amended, Reamended	719	628	1890	419-420
231	67269	Bur No. 22, Amended, Reamended	719	630	974	265
		Bur No. 24, Amended, Reamended	719	630	1869	946-947
232	67271	Bur No. 24, Amended, Reamended	719	632	974	269
		Bur No. 26, Amended, Reamended	719	632	1869	948-949
233	67273	Bur No. 26, Amended, Reamended	719	634	974	273
					1869	950-951

2010 JUL 28 9:05

RECEIVED
BLM AZ STATE OFFICE

EXHIBIT A

Unpatented Lode Claims and Mill Site Claims:

Pinal Co., AZ Pioneer-Mineral Creek-Cochran-Copper Butte-Riverside Mining Districts

	AMC SERIAL No.	CLAIM NAME	BOOK/ DOCKET	PAGE	AMENDED REAMENDED	
					BK/DOC	PAGE
234	67275	Bur No. 28, Amended, Reamended	719	636	974 1869	277 952-953
235	67277	Bur No. 30, Amended, Reamended	719	638	974 1869	281 954-955
236	67278	Bur No. 31, Amended	719	639	974	283
237	67279	Bur No. 32, Amended, Reamended	719	640	974 1869	285 956-957
238	67280	Bur No. 33, Amended	719	641	974	287
239	67281	Bur No. 34, Amended, Reamended	719	642	974 1869	289 970-971
240	67284	Bur No. 37, Amended	719	645	974	295
241	67286	Bur No. 39, Amended	719	647	974	299
242	67287	Bur No. 40, Amended, Reamended	719	648	974 1869	301 978-979
243	67288	Bur No. 41, Amended	719	649	974	303
244	67289	Bur No. 43, Amended	720	591	974	305
245	67290	Bur No. 45, Amended	719	651	974	307
246	67291	Bur No. 46, Amended	719	652	974	309
247	67292	Bur No. 47, Amended	719	653	974	311
248	67293	Bur No. 48, Amended	719	654	974	313
249	67294	Bur No. 49, Amended	719	655	974	315
250	67295	Bur No. 50, Amended	719	656	974	317
251	67296	Bur No. 51, Amended, Reamended	719	657	974 1890	319 421-422
252	67297	Bur No. 52, Amended	719	658	974	321
253	67298	Bur No. 53, Amended, Reamended	719	659	974 1890	323 423-424
254	67299	Bur No. 54, Amended	719	660	974	325
255	67300	Bur No. 55, Amended, Reamended	719	661	974 1890	327 425-426
256	67301	Bur No. 56, Amended	719	662	974	329
257	67302	Bur No. 57, Amended, Reamended	719	663	974 1890	331 427-428
258	67303	Bur No. 58, Amended	719	664	974	333
259	67304	Bur No. 59, Amended, Reamended	719	665	974 1890	335 429-430
260	67305	Bur No. 60, Amended, Reamended	719	666	974 1890	337 431-432

PHOENIX, ARIZONA

2010 JUL 28 A 9 05

RECEIVED
BLM AZ STATE OFFICE

EXHIBIT A

Unpatented Lode Claims and Mill Site Claims:
Pinal Co., AZ Pioneer-Mineral Creek-Cochran-Copper Butte-Riverside Mining Districts

	AMC SERIAL No.	CLAIM NAME	BOOK/DOCKET	PAGE	AMENDED REAMENDED	
					BK/DOC	PAGE
261	67306	Bur No. 61, Amended, Reamended	719	667	974 1890	339 433-434
262	67307	Bur No. 62, Amended, Reamended	719	668	974 1890	341 435-436
263	67308	Bur No. 63, Amended, Reamended	719	669	974 1890	343 437-438
264	67309	Bur No. 64, Amended, Reamended	719	670	974 1890	345 439-440
265	67310	Bur No. 65, Amended, Reamended	719	671	974 1890	347 441-442
266	67311	Bur No. 66, Amended	719	672	974	349
267	67312	Bur No. 67, Amended, Reamended	719	673	974 1890	351 443-444
268	67313	Bur No. 68, Amended	719	674	974	353
269	67314	Bur No. 69, Amended, Reamended	719	675	974 1890	355 445-446
270	67315	Bur No. 71, Amended	719	677	974	357
271	67316	Bur No. 73, Amended	719	679	974	359
272	67317	Bur No. 75, Amended	719	681	974	361
273	67318	Bur No. 77, Amended, Reamended	719	683	974 1869	363 980-981
274	67321	Bur No. 83, Amended, Reamended	719	689	974 1869	369 984-985
275	67322	Bur No. 86, Amended	719	690	974	371
276	67323	Bur No. 87, Amended	719	691	974	373
277	67324	Bur No. 88, Amended	719	692	974	375
278	67325	Bur No. 89, Amended	719	693	974	377
279	67326	Bur No. 90, Amended	719	694	974	379
280	67327	Bur No. 91, Amended	719	695	974	381
281	67328	Bur No. 92, Amended	719	696	974	383
282	67329	Bur No. 93, Amended	719	697	974	385
283	67330	Bur No. 94, Amended	719	698	974	387
284	67331	Bur No. 95, Amended	719	699	974	389
285	67332	Bur No. 116, Amended	719	718	974	391
286	67333	Bur No. 117, Amended	719	719	974	393
287	67334	Bur No. 118, Amended	719	720	974	395
288	67335	Bur No. 119, Amended	719	721	974	397
289	67336	Bur No. 120, Amended	719	722	974	399

2010 JUL 28 A 9 05

RECEIVED
PINAL STATE OFFICE

EXHIBIT A

Unpatented Lode Claims and Mill Site Claims:

Pinal Co., AZ Pioneer-Mineral Creek-Cochran-Copper Butte-Riverside Mining Districts

	AMC SERIAL No.	CLAIM NAME	BOOK/ DOCKET	PAGE	AMENDED REAMENDED	
					BK/DOC	PAGE
290	67337	Bur No. 121, Amended	719	723	974	401
291	67338	Bur No. 122, Amended	719	724	974	403
292	67339	Bur No. 123, Amended	719	725	974	405
293	67340	Bur No. 124, Amended	719	726	974	407
294	67341	Bur No. 125, Amended	719	727	974	409
295	67342	Bur No. 126, Amended	719	728	974	411
296	67343	Bur No. 127, Amended	719	729	974	413
297	67344	Bur No. 128, Amended	719	730	974	415
298	67345	Bur No. 129, Amended	719	731	974	417
299	67346	Bur No. 130, Amended	719	732	974	419
300	67349	Belgravia No. 1	536	29		
301	67350	Belgravia No. 2	536	30		
302	67351	Belgravia No. 3	536	31		
303	67352	Belgravia No. 4	536	32		
304	67353	Belgravia No. 5	536	33		
305	67354	Belgravia No. 6	536	34		
306	67355	Belgravia No. 7	536	35		
307	67356	Belgravia No. 8	536	36		
308	67357	Belgravia No. 9	536	37		
309	67358	Belgravia No. 10	536	38		
310	67359	Belgravia No. 11	536	39		
311	67360	Belgravia No. 12	536	40		
312	67361	Belgravia No. 13	536	41		
313	67362	Belgravia No. 14	536	42		
314	67363	Belgravia No. 15	536	43		
315	67364	Belgravia No. 16	536	44		
316	67365	Livingston No. 2	133	196		
317	67366	New Year No. 3	57, Mines	575		
318	67367	New Year No. 4	57, Mines	576		
319	67368	New Year No. 5	57, Mines	577		
320	67369	New Year No. 6	57, Mines	578		
321	67370	New Year No. 7	57, Mines	579		
322	67371	New Year No. 8	57, Mines	580		
323	67372	New Year No. 9	57, Mines	581		
324	67373	Portland 5	683	163		
325	67374	Portland 6	683	164		
326	67375	Portland 7	683	166		
327	67376	Portland No. 8	720	592		

PHOENIX, ARIZONA

2010 JUL 28 A 9:05

RECEIVED
BLM AZ STATE OFFICE

EXHIBIT A

Unpatented Lode Claims and Mill Site Claims:
Pinal Co., AZ Pioneer-Mineral Creek-Cochran-Copper Butte-Riverside Mining Districts

	AMC SERIAL No.	CLAIM NAME	BOOK/ DOCKET	PAGE	AMENDED REAMENDED	
					BK/DOC	PAGE
328	67377	Portland No. 9	720	593		
329	67378	Portland No. 10	720	594		
330	67379	Portland No. 11	720	595		
331	67380	Portland No. 12	720	596		
332	67381	Portland No. 13	720	597		
333	67382	Portland No. 14	720	598		
334	67383	Portland No. 15	720	599		
335	67384	Portland No. 16	720	600		
336	67385	Teapot No. 1	834	692		
337	67386	Teapot No. 2	834	693		
338	67387	Teapot No. 3	834	694		
339	67388	Teapot No. 4	834	695		
340	67389	Teapot No. 5	834	696		
341	67390	Teapot No. 6	834	697		
342	67391	Teapot No. 7	834	698		
343	67392	Teapot No. 8	834	699		
344	67393	Teapot No. 9	834	700		
345	67394	Teapot No. 10	834	701		
346	67395	Red Hills No. 1, Amended	129	129	152	393
347	67396	Red Hills No. 2, Amended	129	130	152	394
348	67397	Red Hills No. 3, Amended	129	131	152	395
349	67398	Red Hills No. 4, Amended	129	132	491	46
350	67399	Red Hills No. 5, Amended	129	133	491	47
351	67400	Red Hills No. 6	129	134		
352	67401	Red Hills No. 7	129	135		
353	67402	Red Hills No. 8	133	195		
354	67403	Red Hills No. 9, Amended	129	137	132	177
355	67404	Red Hills No. 11, Amended	129	139	132	178
356	67405	Red Hills Fraction	487	394		
357	67406	Red Bluff	495	504		
358	67407	West No. 1	520	971		
359	67408	West No. 2	520	972		
360	67409	West No. 3	520	973		
361	67410	West No. 4	520	974		
362	67411	West No. 5	520	975		
363	67412	West No. 6	520	976		
364	67413	West No. 7	520	977		
365	67414	West No. 8	520	978		

PHOENIX, ARIZONA

2010 JUL 28 A 9:05

RECEIVED
BLM AZ STATE OFFICE

EXHIBIT A

Unpatented Lode Claims and Mill Site Claims:

Pinal Co., AZ Pioneer-Mineral Creek-Cochran-Copper Butte-Riverside Mining Districts

	AMC SERIAL No.	CLAIM NAME	BOOK/ DOCKET	PAGE	AMENDED REAMENDED	
					BK/DOC	PAGE
366	67415	West No. 9	520	979		
367	67416	West No. 10	520	980		
368	67417	West No. 11	520	981		
369	67418	West No. 12	520	982		
370	67419	West No. 13	520	983		
371	67420	West No. 14	520	984		
372	67421	West No. 15	520	985		
373	67422	West No. 16	520	986		
374	67423	West No. 17	520	987		
375	67424	West No. 18	520	988		
376	67425	West No. 19	520	989		
377	67426	West No. 20	520	990		
378	67427	West No. 21	520	991		
379	67428	Blue Hills No. 1	280	374		
380	67429	Blue Hills No. 2	280	375		
381	67430	Blue Hills No. 3	280	376		
382	67431	Blue Hills No. 4	280	377		
383	67432	Blue Hills No. 5	280	378		
384	67433	Blue Hills No. 6	280	379		
385	67434	Blue Hills No. 7	280	380		
386	67435	Blue Hills No. 8	280	381		
387	67436	Blue Hills No. 9	280	382		
388	67437	Blue Hills No. 10	280	383		
389	67438	Blue Hills No. 11	280	384		
390	67439	Blue Hills No. 12	280	385		
391	67441	Ray No. 2	545	102		
392	67443	Ray No. 4	545	104		
393	67444	Ray No. 5	545	105		
394	67445	Ray No. 6	545	106		
395	67446	Ray No. 7	545	107		
396	67447	Ray No. 8	545	108		
397	67448	Ray No. 9	545	109		
398	67449	Ray No. 10	545	110		
399	67450	Ray No. 11	545	111		
400	67451	Ray No. 12	545	112		
401	67452	Ray No. 13	545	113		
402	67453	Ray No. 14	545	114		
403	67454	Ray No. 15	552	367		

PHOENIX, ARIZONA

2010 JUL 28 A 9 05

RECEIVED
BLM AZ STATE OFFICE

EXHIBIT A

Unpatented Lode Claims and Mill Site Claims:
Pinal Co., AZ Pioneer-Mineral Creek-Cochran-Copper Butte-Riverside Mining Districts

	AMC SERIAL No.	CLAIM NAME	BOOK/ DOCKET	PAGE	AMENDED REAMENDED	
					BK/DOC	PAGE
404	67455	Ray No. 16	545	116		
405	67456	Ray No. 17	545	117		
406	67457	Ray No. 18	545	118		
407	67459	Ray No. 20	545	120		
408	67460	Ray No. 21	545	121		
409	67461	Ray No. 22	552	381		
410	67462	Ray No. 23	545	122		
411	67463	Ray No. 24	552	382		
412	67464	Ray No. 25	545	123		
413	67465	Ray No. 26	552	383		
414	67466	Ray No. 27	545	124		
415	67467	Ray No. 28	552	384		
416	67468	Ray No. 29	545	125		
417	67469	Ray No. 30	552	385		
418	67470	Ray No. 31	552	386		
419	67471	Ray No. 32	552	387		
420	67472	Ray No. 33	552	388		
421	67473	Ray No. 34	552	389		
422	67474	Ray No. 35	545	126		
423	67475	Ray No. 36	545	127		
424	67476	Ray No. 37	545	128		
425	67477	Ray No. 38	545	129		
426	67478	Ray No. 39	545	130		
427	67479	Ray No. 40	545	131		
428	67480	Ray No. 41	545	132		
429	67481	Ray No. 42	545	133		
430	67482	Ray No. 43	552	390		
431	67483	Ray No. 44	552	391		
432	67484	Ray No. 45	552	392		
433	67485	Ray No. 46	552	393		
434	67486	Ray No. 47	552	394		
435	67487	Ray No. 48	552	395		
436	67488	Ray No. 49	546	444		
437	67489	Ray No. 50	546	445		
438	67490	Ray No. 51	546	446		
439	67491	Ray No. 52	546	447		
440	67492	Ray No. 53	546	448		
441	67493	Ray No. 54	546	449		

2010 JUL 28 A 9:05

RECEIVED
BLM AND STATE OFFICE

EXHIBIT A

Unpatented Lode Claims and Mill Site Claims:

Pinal Co., AZ Pioneer-Mineral Creek-Cochran-Copper Butte-Riverside Mining Districts

	AMC SERIAL No.	CLAIM NAME	BOOK/ DOCKET	PAGE	AMENDED REAMENDED	
					BK/DOC	PAGE
442	67494	Ray No. 55	546	450		
443	67495	Ray No. 56	546	451		
444	67496	Ray No. 57	546	452		
445	67497	Ray No. 58	546	453		
446	67498	Ray No. 59	546	454		
447	67499	Ray No. 60	552	396		
448	67500	Ray No. 61	548	185		
449	67501	Ray No. 62	548	186		
450	67502	Ray No. 63	548	187		
451	67503	Ray No. 64	548	188		
452	67504	Ray No. 65	548	189		
453	67505	Ray No. 66	548	190		
454	67506	Ray No. 67	548	191		
455	67507	Ray No. 68	548	192		
456	67508	Ray No. 69	548	193		
457	67509	Ray No. 70	548	194		
458	67510	Ray No. 71	548	195		
459	67511	Ray No. 72	548	196		
460	67512	Ray No. 73	552	370		
461	67513	Ray No. 74	552	371		
462	67514	Ray No. 75	552	372		
463	67515	Ray No. 76	552	373		
464	67516	Ray No. 77	552	374		
465	67517	Ray No. 78	552	375		
466	67518	Ray No. 79	552	376		
467	67519	Ray No. 80	552	377		
468	67520	Ray No. 81	552	378		
469	67521	Ray No. 82	552	379		
470	67522	Ray No. 83	552	380		
471	67523	Ray No. 84	758	967		
472	67524	Ray No. 85	758	968		
473	67525	Ray No. 86	758	969		
474	67526	Ray No. 87	758	970		
475	67527	Ray No. 88	758	971		
476	67528	Ray No. 89	758	972		
477	67529	Ray No. 90	758	973		
478	67530	Ray No. 91	758	974		
479	67531	Ray No. 92	758	975		

2010 JUL 28 A 9 05

RECEIVED
BLM ADJUTANT OFFICE

EXHIBIT A

Unpatented Lode Claims and Mill Site Claims:
Pinal Co., AZ Pioneer-Mineral Creek-Cochran-Copper Butte-Riverside Mining Districts

	AMC SERIAL No.	CLAIM NAME	BOOK/ DOCKET	PAGE	AMENDED REAMENDED	
					BK/DOC	PAGE
480	67532	Ray No. 93	758	976		
481	67533	Ray No. 94	758	977		
482	67534	Ray No. 95	758	978		
483	67535	Ray No. 96	758	979		
484	67536	Ray No. 97	758	980		
485	67538	Ray No. 99	785	780		
486	67539	Ray No. 100	785	781		
487	67540	Ray No. 101	785	782		
488	138158	Pat No. 1	1076	304		
489	138159	Pat No. 2	1076	306		
490	138160	Pat No. 3	1076	308		
491	138161	Pat No. 4	1076	310		
492	138162	Nat No. 1	1075	699-700		
493	138163	Nat No. 2	1075	701-702		
494	138164	Nat No. 3	1075	703-704		
495	138165	Nat No. 4	1075	705-706		
496	141524	RMD No. 39	1083	493		
497	141525	RMD No. 40	1083	495		
498	141526	RMD No. 41	1083	497		
499	141527	RMD No. 42	1083	499		
500	141528	RMD No. 43	1083	501		
501	141529	RMD No. 44	1083	503		
502	141530	RMD No. 45	1083	505		
503	141531	RMD No. 46	1083	507		
504	141532	RMD No. 47	1083	509		
505	141533	RMD No. 48	1083	511		
506	141534	RMD No. 49	1083	513		
507	141535	RMD No. 50	1083	515		
508	141536	RMD No. 51	1083	517		
509	141537	RMD No. 52	1083	519		
510	141538	RMD No. 53	1083	521		
511	141539	RMD No. 54	1083	523		
512	141540	RMD No. 55	1083	525		
513	141541	RMD No. 56	1083	527		
514	141542	RMD No. 57	1083	529		
515	141543	RMD No. 58	1083	531		
516	141544	RMD No. 59	1083	533		
517	141545	RMD No. 60	1083	535		

RECEIVED
BLM NE STATE OFFICE
PHOENIX, ARIZONA
200 JUL 28 A 9:05

EXHIBIT A

Unpatented Lode Claims and Mill Site Claims:

Pinal Co., AZ Pioneer-Mineral Creek-Cochran-Copper Butte-Riverside Mining Districts

	AMC SERIAL No.	CLAIM NAME	BOOK/ DOCKET	PAGE	AMENDED REAMENDED	
					BK/DOC	PAGE
518	141546	RMD No. 61	1083	537		
519	141547	RMD No. 62	1083	539		
520	141548	RMD No. 63	1083	541		
521	141549	RMD No. 64	1083	543		
522	141550	RMD No. 65	1083	545		
523	141551	RMD No. 66	1083	547		
524	141552	RMD No. 67	1083	549		
525	141553	RMD No. 68	1083	551		
526	141554	RMD No. 69	1083	553		
527	141555	RMD No. 70	1083	555		
528	141622	RMD No. 137	1083	689		
529	141623	RMD No. 138	1083	691		
530	253275	Buckeye 3	1359	963		
531	253276	Buckeye 4	1359	965		
532	253277	Buckeye 5	1359	967		
533	253278	Buckeye 10	1359	969		
534	253279	Somnambulant 1	1360	35		
535	253280	Somnambulant 2	1360	37		
536	253281	Somnambulant 3	1360	39		
537	253282	Somnambulant 4	1360	41		
538	253283	Somnambulant 5	1360	43		
539	253284	Somnambulant 6	1360	45		
540	253285	Somnambulant 7	1360	47		
541	253286	Somnambulant 8	1360	49		
542	253287	Somnambulant 9	1360	51		
543	253288	Somnambulant 10	1360	53		
544	253289	Somnambulant 11	1360	55		
545	253290	Somnambulant 12	1360	57		
546	253291	Somnambulant 13	1360	59		
547	253292	Somnambulant 14	1360	61		
548	253293	Sue 37	1360	63		
549	253294	Sue 38, Amended	1360	65	1381	883
550	253295	Sue 39	1360	67		
551	253296	Sue 40, Amended	1360	69	1381	885
552	253297	Sue 41, Amended	1360	71	1381	887
553	253298	Sue 42, Amended	1360	73	1381	889
554	253299	Sue 43, Amended	1360	75	1381	891
555	253300	Sue 44	1360	77		

PINAL COUNTY, ARIZONA

A 9:06

RECEIVED
PINAL COUNTY OFFICE

EXHIBIT A

Unpatented Lode Claims and Mill Site Claims:

Pinal Co., AZ Pioneer-Mineral Creek-Cochran-Copper Butte-Riverside Mining Districts

	AMC SERIAL No.	CLAIM NAME	BOOK/ DOCKET	PAGE	AMENDED REAMENDED	
					BK/DOC	PAGE
556	253301	Sue 45, Amended	1360	79	1381	893
557	253302	Sue 46	1360	81		
558	253303	Sue 48	1360	83		
559	253304	Sue 49	1360	85		
560	253305	Sue 50	1360	87		
561	253306	Sue 51	1360	89		
562	253307	Sue 52	1360	91		
563	253308	Sue 53	1360	93		
564	253309	Sue 54	1360	95		
565	253310	Sue 55	1360	97		
566	253311	Sue 56	1360	99		
567	253312	Sue 57	1360	101		
568	253313	Sue 58	1360	103		
569	253314	Sue 59	1360	105		
570	253315	Sue 60	1360	107		
571	253316	Sue 61	1360	109		
572	253317	Sue 62	1360	111		
573	253318	Sue 63	1360	113		
574	253319	Sue 64	1360	115		
575	253321	Sue 66	1360	119		
576	253322	Sue 67	1360	121		
577	253324	Sue 69	1360	125		
578	253326	Sue 71	1360	129		
579	253327	Sue 72	1360	131		
580	253328	Sue 73	1360	133		
581	253329	Sue 74	1360	135		
582	253330	Sue 75	1360	137		
583	253331	Sue 76	1360	139		
584	253332	Sue 77	1360	141		
585	253333	Sue 78	1360	143		
586	253334	Sue 79	1360	145		
587	253335	Sue 80	1360	147		
588	253336	Sue 81	1360	149		
589	253337	Sue 82	1360	151		
590	253338	Sue 83	1360	153		
591	253339	Sue 84	1360	155		
592	253340	Sue 85	1360	157		
593	253341	Sue 86	1360	159		

RECEIVED
 P. M. A. OFFICE
 2010 JUL 28 A 9:05
 PIONEER CO. ARIZONA

EXHIBIT A

Unpatented Lode Claims and Mill Site Claims:

Pinal Co., AZ Pioneer-Mineral Creek-Cochran-Copper Butte-Riverside Mining Districts

	AMC SERIAL No.	CLAIM NAME	BOOK/ DOCKET	PAGE	AMENDED REAMENDED	
					BK/DOC	PAGE
594	253342	Sue 87	1360	161		
595	253343	Sue 88	1360	163		
596	253344	Sue 89	1360	165		
597	253345	Sue 90	1360	167		
598	253346	Sue 91	1360	169		
599	253347	Sue 92	1360	171		
600	253348	Sue 93	1360	173		
601	253349	Sue 94	1360	175		
602	253350	Sue 95	1360	177		
603	253351	Sue 96	1360	179		
604	253352	Sue 97	1360	181		
605	253353	Sue 98	1360	183		
606	253354	Sue 99	1360	185		
607	253355	Sue 100	1360	187		
608	253356	Sue 101	1360	189		
609	253357	Sue 102	1360	191		
610	253358	Sue 103	1360	193		
611	253359	Sue 104	1360	195		
612	253360	Sue 105	1360	197		
613	253361	Sue 116	1360	199		
614	253362	Sue 117	1360	201		
615	253363	Sue 118	1360	203		
616	253364	Sue 119	1360	205		
617	253365	Sue 201	1360	207		
618	253366	TW 12	1360	241		
619	253367	TW 13	1360	243		
620	253368	TW 14, Amended	1360	245	1381	901
621	253369	TW 15	1360	247		
622	253370	TW 16	1360	249		
623	253371	TW 17	1360	251		
624	253372	TW 18	1360	253		
625	253373	TW 19	1360	255		
626	253374	TW 20	1360	257		
627	253375	TW 21	1360	259		
628	253376	TW 22	1360	261		
629	253377	TW 23	1360	263		
630	253378	TW 24	1360	265		
631	253379	TW 25	1360	267		

RECEIVED
 PHOENIX, ARIZONA
 2000 JUL 28 A 9 06

EXHIBIT A

Unpatented Lode Claims and Mill Site Claims:

Pinal Co., AZ Pioneer-Mineral Creek-Cochran-Copper Butte-Riverside Mining Districts

	AMC SERIAL No.	CLAIM NAME	BOOK/ DOCKET	PAGE	AMENDED REAMENDED	
					BK/DOC	PAGE
632	253380	TW 26	1360	269		
633	253381	TW 29	1360	271		
634	253382	TW 30	1360	273		
635	253383	TW 31	1360	275		
636	253384	TW 32	1360	277		
637	253385	TW 33	1360	279		
638	253386	TW 34	1360	281		
639	253387	TW 35	1360	283		
640	253388	TW 36	1360	285		
641	253389	TW 37	1360	287		
642	253390	TW 38	1360	289		
643	253391	TW 39	1360	291		
644	253392	TW 40	1360	293		
645	253393	TW 41	1360	295		
646	253394	TW 42	1360	297		
647	253395	TW 43	1360	299		
648	253396	TW 44	1360	301		
649	253397	TW 45	1360	303		
650	253398	TW 46	1360	305		
651	253399	TW 47	1360	307		
652	253400	TW 48	1360	309		
653	253401	TW 49	1360	311		
654	253402	TW 50	1360	313		
655	253403	TW 51	1360	315		
656	253404	TW 52	1360	317		
657	253405	TW 53	1360	319		
658	253406	TW 54	1360	321		
659	253407	TW 55	1360	323		
660	253408	TW 56	1360	325		
661	253409	TW 57	1360	327		
662	253410	TW 58	1360	329		
663	253411	TW 59	1360	331		
664	253412	TW 60	1360	333		
665	253413	TW 61	1360	335		
666	253414	TW 62	1360	337		
667	253415	TW 63	1360	339		
668	253416	TW 64	1360	341		
669	253417	TW 65	1360	343		

RECEIVED
 P.M.A. ZEPHERY OFFICE
 2010 JUL 28 A 9:06
 PHOENIX, ARIZONA

EXHIBIT A

Unpatented Lode Claims and Mill Site Claims:

Pinal Co., AZ Pioneer-Mineral Creek-Cochran-Copper Butte-Riverside Mining Districts

	AMC SERIAL No.	CLAIM NAME	BOOK/ DOCKET	PAGE	AMENDED REAMENDED	
					BK/DOC	PAGE
670	253418	TW 66	1360	345		
671	253419	TW 67	1360	347		
672	253420	TW 68	1360	349		
673	253421	TW 69	1360	351		
674	253422	TW 70	1360	353		
675	253423	TW 71	1360	355		
676	253424	TW 72	1360	357		
677	253425	TW 73	1360	359		
678	253426	TW 74	1360	361		
679	253427	TW 75	1360	363		
680	253428	TW 102	1360	365		
681	253429	TW 103	1360	367		
682	253430	TW 104	1360	369		
683	253456	Copper Butte 20	1359	975		
684	253457	Copper Butte 21	1359	977		
685	253460	Terra 1	1360	209		
686	253461	Terra 2, Amended	1360	211	1381	895
687	253462	Terra 3	1360	213		
688	253463	Terra 4	1360	215		
689	253464	Terra 5	1360	217		
690	253467	Terra 8	1360	223		
691	253468	Terra 9	1360	225		
692	253469	Terra 10	1360	227		
693	253470	Terra 11	1360	229		
694	253471	Terra 12	1360	231		
695	253472	Terra 13	1360	233		
696	253473	Terra 14, Amended	1360	235	1381	897
697	253474	Terra 15, Amended	1360	237	1381	899
698	253475	Terra 16	1360	239		
699	253476	Walnut Canyon 1	1360	295		
700	253477	Walnut Canyon 2	1360	393		
701	253478	Walnut Canyon 3	1360	391		
702	253479	Walnut Canyon 4	1360	389		
703	253480	Walnut Canyon 5	1360	387		
704	253481	Walnut Canyon 6	1360	385		
705	253482	Walnut Canyon 7	1360	383		
706	253483	Walnut Canyon 8	1360	381		
707	253485	Walnut Canyon 14	1360	377		

RECEIVED
 MINERAL RIGHTS OFFICE
 JUL 28 A 9:05
 PHOENIX, ARIZONA

EXHIBIT A

Unpatented Lode Claims and Mill Site Claims:
Pinal Co., AZ Pioneer-Mineral Creek-Cochran-Copper Butte-Riverside Mining Districts

	AMC SERIAL No.	CLAIM NAME	BOOK/ DOCKET	PAGE	AMENDED REAMENDED	
					BK/DOC	PAGE
708	253486	Walnut Canyon 15	1360	375		
709	253487	Walnut Canyon 18	1360	373		
710	253488 *	Walnut Canyon 19	1360	371		
711	277468	AX-A No. 1	1487	178-179		
712	277469	AX-A No. 2	1487	180-181		
713	277470	AX-A No. 3	1487	182-183		
714	277471	AX-A No. 4	1487	184-185		
715	277472	AX-A No. 5	1487	186-187		
716	277474	AX-A No. 7	1487	190-191		
717	277498	AX-A No. 31	1487	074-075		
718	277499	AX-A No. 32	1487	076-077		
719	277500	AX-A No. 33	1487	078-079		
720	277501	AX-A No. 34	1487	080-081		
721	277503	AX-A No. 36	1487	084-085		
722	277505	AX-A No. 38	1487	088-089		
723	277507	AX-A No. 40	1487	092-093		
724	277522	AX-A No. 55	1487	122-123		
725	277523	AX-A No. 56	1487	124-125		
726	277524	AX-A No. 57	1487	126-127		
727	277525	AX-A No. 58	1487	128-129		
728	277526	AX-A No. 59	1487	130-131		
729	277527	AX-A No. 60	1487	132-133		
730	277528	AX-A No. 61	1487	134-135		
731	277529	AX-A No. 62	1487	136-137		
732	277530	AX-A No. 63	1487	138-139		
733	277531	AX-A No. 64	1487	140-141		
734	277532	AX-A No. 65	1487	142-143		
735	277533	AX-A No. 66	1487	144-145		
736	277534	AX-A No. 67	1487	146-147		
737	277535	AX-A No. 68	1487	148-149		
738	277536	AX-A No. 69	1487	150-151		
739	277537	AX-A No. 70	1487	152-153		
740	277538	AX-A No. 71	1487	154-155		
741	277540	AX-A No. 73	1487	158-159		
742	277542	AX-A No. 75	1487	162-163		
743	277544	AX-A No. 77	1487	166-167		
744	277550	AXER No. 1	1487	238-239		
745	277551	AXER No. 2	1487	240-241		

RECEIVED
PLM/STAFF OFFICE
2010 JUL 28 A 9:06

EXHIBIT A

Unpatented Lode Claims and Mill Site Claims:

Pinal Co., AZ Pioneer-Mineral Creek-Cochran-Copper Butte-Riverside Mining Districts

	AMC SERIAL No.	CLAIM NAME	BOOK/ DOCKET	PAGE	AMENDED REAMENDED	
					BK/DOC	PAGE
746	277552	AXER No. 3	1487	242-243		
747	277553	AXER No. 4	1487	244-245		
748	277554	AXER No. 5	1487	246-247		
749	277555	AXER No. 6	1487	248-249		
750	277556	AXER No. 7	1487	250-251		
751	277557	AXER No. 8	1487	252-253		
752	277558	AXER No. 9	1487	254-255		
753	277559	AXER No. 10	1487	256-257		
754	277560	AXER No. 11	1487	258-259		
755	277561	AXER No. 12	1487	260-261		
756	277562	AXER No. 13	1487	262-263		
757	277563	AXER No. 14	1487	264-265		
758	277564	AXER No. 15	1487	266-267		
759	277565	AXER No. 16	1487	268-269		
760	277566	AXER No. 17	1487	270-271		
761	277567	AXER No. 18	1487	272-273		
762	277568	AXER No. 19	1487	274-275		
763	277569	AXER No. 20	1487	276-277		
764	277570	AXER No. 21	1487	278-279		
765	277571	AXER No. 22	1487	280-281		
766	277572	AXER No. 23	1487	282-283		
767	277573	AXER No. 24	1487	284-285		
768	277574	AXER No. 25	1487	286-287		
769	277575	AXER No. 26	1487	288-289		
770	277576	AXER No. 27	1487	290-291		
771	277577	AXER No. 28	1487	292-293		
772	277578	AXER No. 29	1487	294-295		
773	277579	AXER No. 30	1487	296-297		
774	277580	AXER No. 31	1487	298-299		
775	277581	AXER No. 32	1487	300-301		
776	277582	AXER No. 33	1487	302-303		
777	277583	AXER No. 34	1487	304-305		
778	277584	AXER No. 35	1487	306-307		
779	277585	AXER No. 36	1487	308-309		
780	277586	AXER No. 37	1487	310-311		
781	277587	AXER No. 38	1487	312-313		
782	277588	AXER No. 39	1487	314-315		
783	277589	AXER No. 40	1487	316-317		

2010 JUL 28 A 9:06

RECEIVED
BLANK OFFICE

EXHIBIT A

Unpatented Lode Claims and Mill Site Claims:
Pinal Co., AZ Pioneer-Mineral Creek-Cochran-Copper Butte-Riverside Mining Districts

	AMC SERIAL No.	CLAIM NAME	BOOK/ DOCKET	PAGE	AMENDED REAMENDED	
					BK/DOC	PAGE
784	277590	AXER No. 41	1487	318-319		
785	277591	AXER No. 42	1487	320-321		
786	277592	AXER No. 43	1487	322-323		
787	277593	AXER No. 44	1487	324-325		
788	277594	AXER No. 45	1487	326-327		
789	277595	AXER No. 46	1487	328-329		
790	277596	AXER No. 47	1487	330-331		
791	277597	AXER No. 48	1487	332-333		
792	277598	AXER No. 49	1487	334-335		
793	277599	AXER No. 50	1487	336-337		
794	277600	AXER No. 51	1487	338-339		
795	277601	AXER No. 52	1487	340-341		
796	277602	AXER No. 53	1487	342-343		
797	277603	AXER No. 54	1487	344-345		
798	277604	AXER No. 55	1487	346-347		
799	277605	AXER No. 56	1487	348-349		
800	277606	AXER No. 57	1487	350-351		
801	277607	AXER No. 58	1487	352-353		
802	277608	AXER No. 59	1487	354-355		
803	277609	AXER No. 60	1487	356-357		
804	277610	AXER No. 61	1487	358-359		
805	277611	AXER No. 62	1487	360-361		
806	277612	AXER No. 63	1487	362-363		
807	277613	AXER No. 64	1487	364-365		
808	277614	AXER No. 65	1487	366-367		
809	277615	AXER No. 66	1487	368-369		
810	277616	AXER No. 67	1487	370-371		
811	277617	AXER No. 68	1487	372-373		
812	277618	AXER No. 69	1487	374-375		
813	277619	AXER No. 70	1487	376-377		
814	277620	AXER No. 71	1487	378-379		
815	277621	AXER No. 72	1487	380-381		
816	277622	AXER No. 73	1487	382-383		
817	277623	AXER No. 74	1487	384-385		
818	277624	AXER No. 75	1487	386-387		
819	277625	AXER No. 76	1487	388-389		
820	277626	AXER No. 77	1487	390-391		
821	277627	AXER No. 78	1487	392-393		

ARIZONA

200 JUL 28 A 9:06

RECEIVED
DEPARTMENT OF
MINE AND GEOLOGICAL ENGINEERING

EXHIBIT A

Unpatented Lode Claims and Mill Site Claims:

Pinal Co., AZ Pioneer-Mineral Creek-Cochran-Copper Butte-Riverside Mining Districts

AMC SERIAL No.	CLAIM NAME	BOOK/ DOCKET	PAGE	AMENDED REAMENDED	
				BK/DOC	PAGE
822	277628	AXER No. 79	1487	394-395	
823	277629	AXER No. 80	1487	396-397	
824	277630	AXER No. 81	1487	398-399	
825	277631	AXER No. 82	1487	400-401	
826	277632	AXER No. 83	1487	402-403	
827	277633	AXER No. 84	1487	404-405	
828	277634	AXER No. 85	1487	406-407	
829	277635	AXER No. 86	1487	408-409	
830	277636	AXER No. 87	1487	410-411	
831	277637	AXER No. 88	1487	412-413	
832	277638	AXER No. 89	1487	414-415	
833	277639	AXER No. 90	1487	416-417	
834	277640	AXER No. 91	1487	418-419	
835	277641	AXER No. 92	1487	420-421	
836	277642	AXER No. 93	1487	422-423	
837	277643	AXER No. 94	1487	424-425	
838	277644	AXER No. 95	1487	426-427	
839	277645	AXER No. 96	1487	428-429	
840	277646	AXER No. 97	1487	430-431	
841	277647	AXER No. 98	1487	432-433	
842	277648	AXER No. 99	1487	434-435	
843	277649	AXER No. 100	1487	436-437	
844	277650	AXER No. 101	1487	438-439	
845	277651	AXER No. 102	1487	440-441	
846	277652	AXER No. 103	1487	442-443	
847	277653	AXER No. 104	1487	444-445	
848	277654	AXER No. 105	1487	446-447	
849	277655	AXER No. 106	1487	448-449	
850	277656	AXER No. 107	1487	450-451	
851	277657	AXER No. 108	1487	452-453	
852	277658	AXER No. 109	1487	454-455	
853	277659	AXER No. 110	1487	456-457	
854	277660	AXER No. 111	1487	458-459	
855	277661	AXER No. 112	1487	460-461	
856	277662	AXER No. 113	1487	462-463	
857	277663	AXER No. 114	1487	464-465	
858	277664	AXER No. 115	1487	466-467	
859	277665	AXER No. 116	1487	468-469	

RECEIVED

2010 JUL 28 A 9 09

RECEIVED
M.A. OFFICE

EXHIBIT A

Unpatented Lode Claims and Mill Site Claims:
Pinal Co., AZ Pioneer-Mineral Creek-Cochran-Copper Butte-Riverside Mining Districts

	AMC SERIAL No.	CLAIM NAME	BOOK/ DOCKET	PAGE	AMENDED REAMENDED	
					BK/DOC	PAGE
860	277666	AXER No. 117	1487	470-471		
861	277667	AXER No. 118	1487	472-473		
862	277668	AXER No. 119	1487	474-475		
863	277669	AXER No. 120	1487	476-477		
864	277670	AXER No. 121	1487	478-479		
865	277671	AXER No. 122	1487	480-481		
866	277672	AXER No. 123	1487	482-483		
867	277673	AXER No. 124	1487	484-485		
868	289373	Butte #1	1553	378		
869	289374	Butte #2	1553	379		
870	299654	Raycon 46	1640	316-317		
871	299656	Raycon 48	1640	320-321		
872	299658	Raycon 50	1640	324-325		
873	299660	Raycon 52	1640	328-329		
874	299662	Raycon 54	1640	332-333		
875	299664	Raycon 56	1640	336-337		
876	299673	Raycon 65	1640	354-355		
877	299674	Raycon 66	1640	356-357		
878	299675	Raycon 67	1640	358-359		
879	299676	Raycon 68	1640	360-361		
880	299677	Raycon 69	1640	362-363		
881	299678	Raycon 70	1640	364-365		
882	299693	Raycon 85	1640	394-395		
883	299694	Raycon 86	1640	396-397		
884	299695	Raycon 87	1640	398-399		
885	303735	Elder 3	1671	22		
886	303736	Elder 4	1671	24		
887	303737	Elder 5	1671	26		
888	303738	Elder 6	1671	28		
889	303739	Elder 7	1671	30		
890	303740	Elder 8	1671	32		
891	303741	Elder 9	1671	34		
892	303742	Elder 10	1671	36		
893	303743	Elder 11	1671	38		
894	303744	Elder 12	1671	40		
895	303747	Elder 15, Amended	1671	46	1869	964-965
896	303749	Elder 17	1671	50		
897	303751	Elder 19	1671	54		

2019 JUN 28 9:06
RECEIVED

EXHIBIT A

Unpatented Lode Claims and Mill Site Claims:

Pinal Co., AZ Pioneer-Mineral Creek-Cochran-Copper Butte-Riverside Mining Districts

	AMC SERIAL No.	CLAIM NAME	BOOK/ DOCKET	PAGE	AMENDED REAMENDED	
					BK/DOC	PAGE
898	303753	Elder 21	1671	58		
899	303755	Elder 23	1671	62		
900	303762	Elder 30	1671	76		
901	303763	Elder 31	1671	78		
902	303764	Elder 32	1671	80		
903	303765	Elder 33	1671	82		
904	303766	Elder 34	1671	84		
905	303767	Elder 35	1671	86		
906	303768	Elder 36	1671	88		
907	303769	Elder 37	1671	90		
908	303770	Elder 38	1671	92		
909	303771	Elder 39	1671	94		
910	303772	Elder 48	1671	96		
911	303773	Elder 49	1671	98		
912	303774	Elder 50	1671	100		
913	303775	Elder 51	1671	102		
914	303776	Elder 52	1671	104		
915	303777	Elder 53	1671	106		
916	303778	Elder 54	1671	108		
917	303779	Elder 55	1671	110		
918	303780	Elder 56	1671	112		
919	303781	Elder 57	1671	114		
920	314545	Steamboat 1	829	934-36		
921	314546	Steamboat 2	829	937-39		
922	314547	Steamboat 3	829	940-42		
923	314548	Steamboat 4	829	943-45		
924	314549	Steamboat 5	829	946-48		
925	314550	Steamboat 6	829	949-51		
926	314551	Steamboat 7	829	952-54		
927	314552	Steamboat 8	829	955-57		
928	314553	Steamboat 9	829	958-60		
929	314554	Steamboat 10	829	961-63		
930	314555	Steamboat 11	829	964-66		
931	314556	Steamboat 12	829	967-69		
932	314557	Steamboat 13	829	970-72		
933	314558	Steamboat 14	829	973-75		
934	314559	Steamboat 15	829	976-78		
935	314560	Steamboat 16	829	979-81		

200 JUL 28 9 09

RECEIVED
STATE MINING DEPARTMENT

EXHIBIT A

Unpatented Lode Claims and Mill Site Claims:
Pinal Co., AZ Pioneer-Mineral Creek-Cochran-Copper Butte-Riverside Mining Districts

	AMC SERIAL No.	CLAIM NAME	BOOK/ DOCKET	PAGE	AMENDED REAMENDED	
					BK/DOC	PAGE
936	314561	Steamboat 17	829	982-84		
937	314562	Steamboat 18	829	985-87		
938	314563	Steamboat 19	829	988-90		
939	314564	Steamboat 20	829	991-93		
940	314565	Steamboat 21	829	994-96		
941	314566	Steamboat 22	829	997-99		
942	314567	Steamboat 23	829	1000-02		
943	314568	Steamboat 24	830	1001-03		
944	314569	Steamboat 25	830	1004-06		
945	314570	Steamboat 26	830	1007-09		
946	314571	Steamboat 27	830	10 to 12		
947	314572	Steamboat 28	830	13-15		
948	314573	Steamboat 29	830	16-18		
949	314574	Steamboat 30	830	19-21		
950	314575	Steamboat 31	830	22-24		
951	314576	Steamboat 32	830	25-27		
952	314577	Steamboat 33	830	28-30		
953	314578	Steamboat 34	830	31-33		
954	314579	Steamboat 35	830	54-56		
955	314580	Steamboat 36	830	37-39		
956	314581	Steamboat 37	830	40-42		
957	314582	Steamboat 38 Ammended	830	43-45	2008-003064	
958	314583	Steamboat 39	830	46-48		
959	314584	Steamboat 40 Ammended	830	49-51	2008-003065	
960	314585	Steamboat 41	830	52-54		
961	314586	Steamboat 42 Ammended	830	55-57	2008-003066	
962	314587	Steamboat 43	830	58-60		
963	314588	Steamboat 44 Ammended	830	61-63	2008-003067	
964	314589	Steamboat 45 Ammended	830	64-66	2008-003068	
965	314590	Steamboat 46 Ammended	830	67-69	2008-003069	
966	314591	Steamboat 47 Ammended	830	70-72	2008-003070	
967	314592	Steamboat 48 Ammended	830	73-75	2008-003071	
968	314593	Steamboat 49 Ammended	830	76-78	2008-003072	
969	314594	Steamboat 50 Ammended	830	79-81	2008-003073	
970	314595	Steamboat 51	830	82-84		
971	314596	Steamboat 52 Ammended	830	85-87	2008-003074	
972	314597	Steamboat 53	830	88-90		
973	314598	Steamboat 54	830	91-93		

2008 JUN 28 A 9 05

RECEIVED
CLIMATE SERVICE

EXHIBIT A

Unpatented Lode Claims and Mill Site Claims:

Pinal Co., AZ Pioneer-Mineral Creek-Cochran-Copper Butte-Riverside Mining Districts

	AMC SERIAL No.	CLAIM NAME	BOOK/ DOCKET	PAGE	AMENDED REAMENDED	
					BK/DOC	PAGE
974	314599	Steamboat 55	830	94-96		
975	314600	Steamboat 56	830	97-99		
976	314601	Steamboat 57	830	100-02		
977	314602	Steamboat 58	830	103-05		
978	314603	Steamboat 59	830	106-08		
979	314604	Steamboat 60	830	109-111		
980	314605	Steamboat 61	830	112-14		
981	314606	Steamboat 62	830	115-17		
982	314607	Steamboat 63	830	118-20		
983	314608	Steamboat 64	830	121-23		
984	314609	Steamboat 65	830	124-26		
985	314610	Steamboat 66	830	127-29		
986	314611	Steamboat 67	830	130-32		
987	314612	Steamboat 68	830	133-35		
988	314613	Steamboat 69	830	136-38		
989	315170	Elder 2	1752	867		
990	315171	Elder 40	1752	869		
991	315172	Elder 41	1752	871		
992	315173	Elder 42	1752	873		
993	315174	Elder 43	1752	875		
994	315175	Elder 44	1752	877		
995	315176	Elder 45	1752	879		
996	315177	Elder 46	1752	881		
997	315178	Elder 47	1752	883		
998	315179	Elder 58	1752	885		
999	315180	Elder 59	1752	887		
1000	315181	Elder 60	1752	889		
1001	315182	Elder 61	1752	891		
1002	315183	Elder 62	1752	962-963		
1003	315184	Elder 63	1752	895		
1004	315185	Elder 64	1752	897		
1005	315186	Elder 65	1752	899		
1006	325895	Sue 65	1869	958-959		
1007	325896	Sue 70	1869	960-961		
1008	325897	Mescal No. 48	1869	912-913		
1009	325898	Ray Southern 14	1869	928-929		
1010	325899	Ray Southern	1869	930-931		
1011	325900	Ray Southern 16-A	1869	932-933		

VNOZ18V 'X' NEG

90 6 V 82 767 007

RECEIVED
MAY 28 1990

EXHIBIT A

Unpatented Lode Claims and Mill Site Claims:
Pinal Co., AZ Pioneer-Mineral Creek-Cochran-Copper Butte-Riverside Mining Districts

	AMC SERIAL No.	CLAIM NAME	BOOK/ DOCKET	PAGE	AMENDED REAMENDED	
					BK/DOC	PAGE
1012	325901	Elder 13A	1869	962-963		
1013	325902	Elder 18A	1869	966-967		
1014	325903	Elder 22A	1869	968-969		
1015	325904	Bur No. 35	1869	972-973		
1016	325905	Bur No. 36	1869	974-975		
1017	325906	Bur No. 38	1869	976-977		
1018	325907	Bur No. 81	1869	982-983		
1019	325908	Ray No. 98	1869	986-987		
1020	333067	LOT 5	2080	959-960		
1021	333068	C.E. #1	2080	961-962		
1022	333069	C.E. #2	2080	963-964		
1023	333070	C.E. #3	2080	965-966		
1024	333071	C.E. #4	2080	967-968		
1025	333072	C.E. #5	2080	969-970		
1026	338178	Nat No. 5	1996	3593		
1027	338179	Nat No. 6	1996	3594		
1028	338180	Nat No. 7	1196	3595		
1029	338181	Nat No. 8	1996	3596		
1030	338182	Nat No. 9	1996	3597		
1031	338183	Nat No. 10	1996	3598		
1032	338184	Nat No. 11	1996	3599		
1033	338185	Nat No. 12	1996	3600		
1034	338186	Nat No. 13	1996	3601		
1035	338187	Nat No. 14	1996	3602		
1036	338188	Nat No. 15	1996	3603		
1037	338189	Nat No. 16	1996	3604		
1038	344575	TORTILLA 1	1997	4762		
1039	344576	TORTILLA 2	1997	4763		
1040	344577	TORTILLA 3	1997	4764		
1041	344578	TORTILLA 4	1997	4765		
1042	344579	TORTILLA 5	1997	4766		
1043	344580	TORTILLA 6	1997	4767		
1044	344581	TORTILLA 7	1997	4768		
1045	344582	TORTILLA 8	1997	4769		
1046	344583	TORTILLA 9	1997	4770		
1047	344584	TORTILLA 10	1997	4771		
1048	344585	TORTILLA 11	1997	4772		
1049	344586	TORTILLA 12	1997	4773		

2000 JUL 28 A 9 06

RECEIVED
PLM & MINING DIVISION

EXHIBIT A

Unpatented Lode Claims and Mill Site Claims:

Pinal Co., AZ Pioneer-Mineral Creek-Cochran-Copper Butte-Riverside Mining Districts

	AMC SERIAL No.	CLAIM NAME	BOOK/ DOCKET	PAGE	AMENDED REAMENDED	
					BK/DOC	PAGE
1050	344587	TORTILLA 13	1997	4774		
1051	344588X	TORTILLA 14	1997	4775		
1052	344652O	TORTILLA 15	1997	6417		
1053	344653	TORTILLA 16	1997	6418		
1054	344654	TORTILLA 17	1997	6419		
1055	344655	TORTILLA 18	1997	6420		
1056	344656	TORTILLA 19	1997	6421		
1057	344657	TORTILLA 20	1997	6422		
1058	344658	TORTILLA 21	1997	6423		
1059	344659	TORTILLA 22	1997	6424		
1060	344660	TORTILLA 23	1997	6425		
1061	344661	TORTILLA 24	1997	6426		
1062	344662	TORTILLA 25	1997	6427		
1063	344663	TORTILLA 26	1997	6428		
1064	344664	TORTILLA 27	1997	6429		
1065	344665	TORTILLA 28	1997	6430		
1066	344666	TORTILLA 29	1997	6431		
1067	344667	TORTILLA 30	1997	6432		
1068	344668	TORTILLA 31	1997	6433		
1069	344669	TORTILLA 32	1997	6434		
1070	344670	TORTILLA 33	1997	6435		
1071	344671	TORTILLA 34	1997	6436		
1072	344672	TORTILLA 35	1997	6437		
1073	344673	TORTILLA 36	1997	6438		
1074	344757	HACKBERRY 45	1997	8632		
1075	344758	HACKBERRY 46	1997	8633		
1076	344759	HACKBERRY 47	1997	8634		
1077	344760	HACKBERRY 48	1997	8635		
1078	344761	HACKBERRY 49	1997	8636		
1079	344762	HACKBERRY 50	1997	8637		
1080	344763	HACKBERRY 51	1997	8638		
1081	344764	HACKBERRY 52	1997	8639		
1082	344765	HACKBERRY 53	1997	8640		
1083	344766	HACKBERRY 54	1997	8641		
1084	344767	HACKBERRY 55	1997	8642		
1085	344768	HACKBERRY 56	1997	8643		
1086	344769	HACKBERRY 57	1997	8644		
1087	344770	HACKBERRY 58	1997	8645		

2010 JUL 28 V 9 09

RECEIVED
BLM/ARIZONA OFFICE

EXHIBIT A

Unpatented Lode Claims and Mill Site Claims:
Pinal Co., AZ Pioneer-Mineral Creek-Cochran-Copper Butte-Riverside Mining Districts

	AMC SERIAL No.	CLAIM NAME	BOOK/ DOCKET	PAGE	AMENDED REAMENDED	
					BK/DOC	PAGE
1088	344771	HACKBERRY 59	1997	8646		
1089	344772	HACKBERRY 60	1997	8647		
1090	344773	HACKBERRY 61	1997	8648		
1091	344774	HACKBERRY 62	1997	8649		
1092	345121	HACKBERRY 63	1997	9613		
1093	345122	HACKBERRY 64	1997	9614		
1094	345123	HACKBERRY 65	1997	9615		
1095	345124	HACKBERRY 66	1997	9616		
1096	345125	HACKBERRY 67	1997	9617		
1097	345126	HACKBERRY 68	1997	9618		
1098	345127	HACKBERRY 69	1997	9619		
1099	345128	HACKBERRY 70	1997	9620		
1100	345129	HACKBERRY 71	1997	9621		
1101	345188	HACKBERRY 1	1997	10513		
1102	345189	HACKBERRY 2	1997	10514		
1103	345190	HACKBERRY 3	1997	10515		
1104	345191	HACKBERRY 4	1997	10516		
1105	345192	HACKBERRY 5	1997	10517		
1106	345193	HACKBERRY 6	1997	10518		
1107	345194	HACKBERRY 7	1997	10519		
1108	345195	HACKBERRY 8	1997	10520		
1109	345196	HACKBERRY 9	1997	10521		
1110	345197	HACKBERRY 10	1997	10522		
1111	345198	HACKBERRY 11	1997	10523		
1112	345199	HACKBERRY 12	1997	10524		
1113	345200	HACKBERRY 13	1997	10525		
1114	345201	HACKBERRY 14	1997	10526		
1115	345202	HACKBERRY 15	1997	10527		
1116	345203	HACKBERRY 16	1997	10528		
1117	345204	HACKBERRY 17	1997	10529		
1118	345205	HACKBERRY 18	1997	10530		
1119	345206	HACKBERRY 19	1997	10531		
1120	345207	HACKBERRY 20	1997	10532		
1121	345208	HACKBERRY 21	1997	10533		
1122	345209	HACKBERRY 22	1997	10534		
1123	345210	HACKBERRY 23	1997	10535		
1124	345211	HACKBERRY 24	1997	10536		
1125	345212	HACKBERRY 25	1997	10537		

PHOENIX, ARIZONA

200 JUL 28 9 06

RECEIVED
BLM AZ STATE OFFICE

EXHIBIT A

Unpatented Lode Claims and Mill Site Claims:

Pinal Co., AZ Pioneer-Mineral Creek-Cochran-Copper Butte-Riverside Mining Districts

	AMC SERIAL No.	CLAIM NAME	BOOK/ DOCKET	PAGE	AMENDED REAMENDED	
					BK/DOC	PAGE
1126	345213	HACKBERRY 26	1997	10538		
1127	345214	HACKBERRY 27	1997	10539		
1128	345215	HACKBERRY 28	1997	10540		
1129	345216	HACKBERRY 29	1997	10541		
1130	345217	HACKBERRY 30	1997	10542		
1131	345218	HACKBERRY 31	1997	10543		
1132	345219	HACKBERRY 32	1997	10544		
1133	345220	HACKBERRY 33	1997	10545		
1134	345221	HACKBERRY 34	1997	10546		
1135	345222	HACKBERRY 35	1997	10547		
1136	345223	HACKBERRY 36	1997	10548		
1137	345224	HACKBERRY 37	1997	10549		
1138	345225	HACKBERRY 38	1997	10550		
1139	345226	HACKBERRY 39	1997	10551		
1140	345227	HACKBERRY 40	1997	10552		
1141	345228	HACKBERRY 41	1997	10553		
1142	345229	HACKBERRY 42	1997	10554		
1143	345230	HACKBERRY 43	1997	10555		
1144	345231 X	HACKBERRY 44	1997	10556		
1145	345354 O	HACKBERRY 72	1997	13038		
1146	345355	HACKBERRY 73	1997	13039		
1147	345356	HACKBERRY 74	1997	13040		
1148	345357	HACKBERRY 75	1997	13041		
1149	345358	HACKBERRY 76	1997	13042		
1150	345359	HACKBERRY 77	1997	13043		
1151	345360	HACKBERRY 78	1997	13044		
1152	345361	HACKBERRY 79	1997	13045		
1153	345362	HACKBERRY 80	1997	13046		
1154	345363	HACKBERRY 81	1997	13047		
1155	345364	HACKBERRY 82	1997	13048		
1156	345365	HACKBERRY 83	1997	13049		
1157	345366	HACKBERRY 84	1997	13050		
1158	345367	HACKBERRY 85	1997	13051		
1159	345368	HACKBERRY 86	1997	13052		
1160	345369	HACKBERRY 87	1997	13053		
1161	345370	HACKBERRY 88	1997	13054		
1162	345371	HACKBERRY 89	1997	13055		
1163	345372	HACKBERRY 90	1997	13056		

2010 JUN 28 9 06 AM

RECEIVED
MINERAL RIGHTS OFFICE

EXHIBIT A

Unpatented Lode Claims and Mill Site Claims:
Pinal Co., AZ Pioneer-Mineral Creek-Cochran-Copper Butte-Riverside Mining Districts

	AMC SERIAL No.	CLAIM NAME	BOOK/ DOCKET	PAGE	AMENDED REAMENDED	
					BK/DOC	PAGE
1164	345373	HACKBERRY 91	1997	13057		
1165	345374	HACKBERRY 92	1997	13058		
1166	345375	HACKBERRY 93	1997	13059		
1167	345376	HACKBERRY 94	1997	13060		
1168	345377	HACKBERRY 95	1997	13061		
1169	345378	HACKBERRY 96	1997	13062		
1170	345379	HACKBERRY 97	1997	13063		
1171	345380	HACKBERRY 98	1997	13064		
1172	345381	HACKBERRY 99	1997	13065		
1173	345382	HACKBERRY 100	1997	13066		
1174	345383	HACKBERRY 101	1997	13067		
1175	345384	HACKBERRY 102	1997	13068		
1176	345385	HACKBERRY 103	1997	13069		
1177	345386	HACKBERRY 104	1997	13070		
1178	345387	HACKBERRY 105	1997	13071		
1179	345388	HACKBERRY 106	1997	13072		
1180	345389	HACKBERRY 107	1997	13073		
1181	345629	RUSTLER 1	1997	13769		
1182	345630	RUSTLER 2	1997	13770		
1183	345631	RUSTLER 3	1997	13771		
1184	345632	RUSTLER 4	1997	13772		
1186	353756	M. TIGER	2000	30547		
1187	386057	Boreas # 1	2007-016520			
1188	386058	Boreas # 2	2007-016521			
1189	386059	Boreas # 3	2007-016522			
1190	386060	Boreas # 4	2007-016523			
1191	386061	Boreas # 5	2007-016524			
1192	386062	Boreas # 6	2007-016525			
1193	386063	Boreas # 7	2007-016526			
1194	386064	Boreas # 8	2007-016527			
1195	386065	Boreas # 9	2007-016528			
1196	386066	Boreas # 10	2007-016529			
1197	386067	Boreas # 11	2007-016530			
1198	386068	Boreas # 12	2007-016531			
1199	386069	Boreas # 13	2007-016532			
1200	386070	Boreas # 14	2007-016533			
1201	386071	Boreas # 15	2007-016534			
1202	386072	Boreas # 16	2007-016535			

Handwritten notes:
 1184
 added by
 227 397797
 added at end
 of
 spreadsheet.
 AT

2009 JUN 28 9 06
 RECEIVED
 MINERAL RIGHTS OFFICE

EXHIBIT A

Unpatented Lode Claims and Mill Site Claims:

Pinal Co., AZ Pioneer-Mineral Creek-Cochran-Copper Butte-Riverside Mining Districts

	AMC SERIAL No.	CLAIM NAME	BOOK/ DOCKET	PAGE	AMENDED REAMENDED	
					BK/DOC	PAGE
1203	386073	Boreas # 17	2007-016536			
1204	386074	Boreas # 18	2007-016537			
1205	386075	Boreas # 19	2007-016538			
1206	386076	Boreas # 20	2007-016539			
1207	386077	Boreas # 21	2007-016540			
1208	386078	Boreas # 22	2007-016541			
1209	386079	Boreas # 23	2007-016542			
1210	386080	Boreas # 24	2007-016543			
1211	386081	Boreas # 25	2007-016544			
1212	386082	Boreas # 26	2007-016545			
1213	386083	Boreas # 27	2007-016546			
1214	386047	Zephyr # 1	2007-016510			
1215	386048	Zephyr # 2	2007-016511			
1216	386049	Zephyr # 3	2007-016512			
1217	386050	Zephyr # 4	2007-016513			
1218	386051	Zephyr # 5	2007-016514			
1219	386052	Zephyr # 6	2007-016515			
1220	386053	Zephyr # 7	2007-016516			
1221	386054	Zephyr # 8	2007-016517			
1222	386055	Zephyr # 9	2007-016518			
1223	386056	Zephyr # 10	2007-016519			
1224	386037	Eurus # 1	2007-016500			
1225	386038	Eurus # 2	2007-016501			
1226	386039	Eurus # 3	2007-016502			
1227	386040	Eurus # 4	2007-016503			
1228	386041	Eurus # 5	2007-016504			
1229	386042	Eurus # 6	2007-016505			
1230	386043	Eurus # 7	2007-016506			
1231	386044	Eurus # 8	2007-016507			
1232	386045	Eurus # 9	2007-016508			
1233	386046	Eurus # 10	2007-016509			
1234	386029	Notus # 1	2007-016547			
1235	386030	Notus # 2	2007-016548			
1236	386031	Notus # 3	2007-016549			
1237	386032	Notus # 4	2007-016550			
1238	386033	Notus # 5	2007-016551			
1239	386034	Notus # 6	2007-016552			
1240	386035 0	Notus # 7	2007-016553			

2010 JUN 28 09:54

RECEIVED
BLM/AV/PTG

EXHIBIT A

Unpatented Lode Claims and Mill Site Claims:
Pinal Co., AZ Pioneer-Mineral Creek-Cochran-Copper Butte-Riverside Mining Districts

	AMC SERIAL No.	CLAIM NAME	BOOK/ DOCKET	PAGE	AMENDED REAMENDED	
					BK/DOC	PAGE
1241	388558	Notus # 8	2007-020496			
1242	394880	TW105	2008	93771		
1243	394881	TW106	2008	93770		
1244	394882	TW107	2008	93769		
1245	394883 X	TW108	2008	93772		
1246	396956	Tornado #1	2009	69280		
1247	396957	Tornado #2	2009	69281		
1248	396958	Tornado #3	2009	69282		
1249	396959	Tornado #4	2009	69283		
1250	396960	Tornado #5	2009	69284		
1251	396961	Tornado #6	2009	69285		
1252	396962	Tornado #7	2009	69286		
1253	396963	Tornado #8	2009	69287		
1254	396964	Tornado #9	2009	69288		
1255	396965	Tornado #10	2009	69289		
1256	396966	Tornado #11	2009	69290		
1257	396967	Tornado #12	2009	69291		
1258	396968	Tornado #13	2009	69292		
1259	396969	Tornado #14	2009	69293		
1260	396970	Tornado #15	2009	69294		
1261	396971	Tornado #16	2009	69295		
1262	396972	Tornado #17	2009	69296		
1263	396973	Tornado #18	2009	69297		
1264	396974	Tornado #19	2009	8010		
1265	396975	Tornado #20	2009	8011		
1266	396976	Tornado #21	2009	8012		
1267	396977	Tornado #22	2009	8013		
1268	396978	Tornado #23	2009	8014		
1269	396979	Tornado #24	2009	8015		
1270	396980	Tornado #25	2009	8016		
1271	396981	Tornado #26	2009	8017		
1272	396982	Tornado #27	2009	69298		
1273	396983	Tornado #28	2009	69299		
1274	396984	Tornado #29	2009	8018		
1275	396985	Tornado #30	2009	8019		
1276	396986	Tornado #31	2009	8020		
1277	396987	Tornado #32	2009	8021		
1278	396988	Tornado #33	2009	8022		

2009 JUL 28 9:09

RECEIVED
MINE REVENUE OFFICE

EXHIBIT A

Unpatented Lode Claims and Mill Site Claims:

Pinal Co., AZ Pioneer-Mineral Creek-Cochran-Copper Butte-Riverside Mining Districts

	AMC SERIAL No.	CLAIM NAME	BOOK/ DOCKET	PAGE	AMENDED REAMENDED	
					BK/DOC	PAGE
1279	396989	Tornado #34	2009	8023		
1280	396990	Tornado #35	2009	8024		
1281	396991	Tornado #36	2009	8025		
1282	396992	Tornado #37	2009	69300		
1283	396993	Tornado #38	2009	69301		
1284	396994	Tornado #39	2009	69302		
1285	396995	Tornado #40	2009	69303		
1286	396996	Tornado #41	2009	69304		
1287	396997	Tornado #42	2009	69305		
1288	396998	Tornado #43	2009	69306		
1289	396999	Tornado #44	2009	69307		
1290	397000	Tornado #45	2009	69308		
1291	397001	Tornado #46	2009	69309		
1292	397002	Tornado #47	2009	8026		
1293	397003	Tornado #48	2009	8027		
1294	397004	Tornado #49	2009	8028		
1295	397005	Tornado #50	2009	8029		
1296	397006	Tornado #51	2009	8030		
1297	397007	Tornado #52	2009	8031		
1298	397008	Tornado #53	2009	8032		
1299	397009	Tornado #54	2009	8033		
1300	397010	Tornado #55	2009	8034		
1301	397011	Tornado #56	2009	8035		
1302	397012	Tornado #57	2009	8036		
1303	397013	Tornado #58	2009	8037		
1304	397014	Tornado #59	2009	8038		
1305	397015	Tornado #60	2009	8039		
1306	397016	Tornado #61	2009	8040		
1307	397017	Tornado #62	2009	8041		
1308	397018	Tornado #63	2009	8042		
1309	397019	Tornado #64	2009	8043		
1310	397020	Tornado #65	2009	8044		
1311	397021	Tornado #66	2009	8045		
1312	397022	Tornado #67	2009	8046		
1313	397023	Tornado #68	2009	8047		
1314	397024	Tornado #69	2009	8048		
1315	397025	Tornado #70	2009	8049		
1316	397026	Tornado #71	2009	8050		

2009 JUL 28 A 9 07

RECEIVED
BLM MINERAL RIGHTS
DIVISION

EXHIBIT A

Unpatented Lode Claims and Mill Site Claims:

Pinal Co., AZ Pioneer-Mineral Creek-Cochran-Copper Butte-Riverside Mining Districts

	AMC SERIAL No.	CLAIM NAME	BOOK/ DOCKET	PAGE	AMENDED REAMENDED	
					BK/DOC	PAGE
1317	397027	Tornado #72	2009	8051		
1318	397028	Tornado #73	2009	8052		
1319	397029	Tornado #74	2009	8053		
1320	397030	Tornado #75	2009	8054		
1321	397031	Tornado #76	2009	8055		
1322	397032	Tornado #77	2009	8056		
1323	397033	Tornado #78	2009	8057		
1324	397034	Tornado #79	2009	8058		
1325	397035	Tornado #80	2009	8059		
1326	397036	Tornado #81	2009	8060		
1327	397037	Tornado #82	2009	8061		
1328	397038	Tornado #83	2009	8062		
1329	397039	Tornado #84	2009	8063		
1330	397040	Tornado #85	2009	8064		
1331	397041	Tornado #86	2009	8065		
1332	397042	Tornado #87	2009	8066		
1333	397043	Tornado #88	2009	8067		
1334	397044	Tornado #89	2009	8068		
1335	397045	Tornado #90	2009	8069		
1336	397046	Tornado #91	2009	8070		
1337	397047	Tornado #92	2009	8071		
1338	397048	Tornado #93	2009	8072		
1339	397049	Tornado #94	2009	8073		
1340	397050	Tornado #95	2009	8074		
1341	397051	Tornado #96	2009	8075		
1342	397052	Tornado #97	2009	8076		
1343	397053	Tornado #98	2009	8077		
1344	397054	Tornado #99	2009	8078		
1345	397055 St	Tornado #100	2009	8079		
1346	397056 B	Tornado #101	2009	8080		
1347	397057	Tornado #102	2009	8081		
1348	397058	Tornado #103	2009	8082		
1349	397059	Tornado #104	2009	8083		
1350	397060	Tornado #105	2009	8084		
1351	397061	Tornado #106	2009	8085		
1352	397062	Tornado #107	2009	8086		
1353	397063	Tornado #108	2009	8087		
1354	397064	Tornado #109	2009	8088		

RECEIVED

JUN 28 2009

RECEIVED

EXHIBIT A

Unpatented Lode Claims and Mill Site Claims:

Pinal Co., AZ Pioneer-Mineral Creek-Cochran-Copper Butte-Riverside Mining Districts

	AMC SERIAL No.	CLAIM NAME	BOOK/ DOCKET	PAGE	AMENDED REAMENDED	
					BK/DOC	PAGE
1355	397065	Tornado #110	2009	8089		
1356	397066	Tornado #111	2009	8090		
1357	397067	Tornado #112	2009	8091		
1358	397068	Tornado #113	2009	8092		
1359	397069	Tornado #114	2009	8093		
1360	397070	Tornado #115	2009	8094		
1361	397071	Tornado #116	2009	8095		
1362	397072	Tornado #117	2009	8096		
1363	397073	Tornado #118	2009	8097		
1364	397925	ZELL 2	2009	110015		
1365	397926	ZELL 3	2009	110016		
1366	397927	ZELL 4	2009	110017		
1367	397928	ZELL 5	2009	110018		
1368	397929	ZELL 6	2009	110019		
1369	397930	ZELL 7	2009	110020		
1370	397931	ZELL 8	2009	110021		
1371	397932	ZELL 9	2009	110022		
1372	397933	ZELL 10	2009	110023		
1373	397934	ZELL 11	2009	110024		
1374	397935	ZELL 12	2009	110025		
1375	397936	ZELL 13	2009	110026		
1376	397937	ZELL 14	2009	110027		
1377	397938	ZELL 15	2009	110028		
1378	397939	ZELL 16	2009	110029		
1379	397940	ZELL 17	2009	110030		
1380	397941	ZELL 18	2009	110031		
1381	397942	ZELL 19	2009	110032		
1382	397943	ZELL 20	2009	110033		
1383	397944	ZELL 21	2009	110034		
1384	397945	ZELL 22	2009	110035		
1385	397946	ZELL 23	2009	110036		
1386	397947	ZELL 24	2009	110037		
1387	397948	ZELL 25	2009	110038		
1388	397949	ZELL 26	2009	110039		
1389	397950	ZELL 27	2009	110040		
1390	397951	ZELL 28	2009	110041		
1391	397952	ZELL 29	2009	110042		
1392	397953	ZELL 30	2009	110043		

RECEIVED
 JUN 28 4 50 P
 P.M. /
 DEPT. OF

EXHIBIT A

Unpatented Lode Claims and Mill Site Claims:
Pinal Co., AZ Pioneer-Mineral Creek-Cochran-Copper Butte-Riverside Mining Districts

	AMC SERIAL No.	CLAIM NAME	BOOK/ DOCKET	PAGE	AMENDED REAMENDED	
					BK/DOC	PAGE
1393	397954	ZELL 31	2009	110044		
1394	397955	ZELL 32	2009	110045		
1395	397956	ZELL 33	2009	110046		
1396	397957	ZELL 34	2009	110047		
1397	397958	ZELL 35	2009	110048		
1398	397959	ZELL 36	2009	110049		
1399	397971	RIPSEY 1	2009	110177		
1400	397972	RIPSEY 2	2009	110178		
1401	397973	RIPSEY 3	2009	110179		
1402	397974	RIPSEY 4	2009	110180		
1403	397975	RIPSEY 5	2009	110181		
1404	397976	RIPSEY 6	2009	110182		
1405	397977	RIPSEY 7	2009	110183		
1406	397978	RIPSEY 8	2009	110184		
1407	397979	RIPSEY 9	2009	110185		
1408	397980	RIPSEY 10	2009	110186		
1409	397981	RIPSEY 11	2009	110187		
1410	397982	RIPSEY 12	2009	110188		
1411	397983	RIPSEY 13	2009	110189		
1412	397984	RIPSEY 14	2009	110190		
1413	397985	RIPSEY 15	2009	110191		
1414	397986	RIPSEY 16	2009	110192		
1415	397987	RIPSEY 17	2009	110193		
1416	397988	RIPSEY 18	2009	110194		
1417	397989	RIPSEY 19	2009	110195		
1418	397990	RIPSEY 20	2009	110196		
1419	397991	RIPSEY 21	2009	110197		
1420	397992	RIPSEY 22	2009	110198		
1421	397993	RIPSEY 23	2009	110199		
1422	397994	RIPSEY 24	2009	110200		
1423	397995	RIPSEY 25	2009	110201		
1424	397996	RIPSEY 26	2009	110202		
1425	397997	RIPSEY 27	2009	110203		
1426	397998	RIPSEY 28	2009	110204		
1427	397999	RIPSEY 29	2009	110205		
1428	398000	RIPSEY 30	2009	110206		
1429	398001	RIPSEY 31	2009	110207		
1430	398002	RIPSEY 32	2009	110208		

PROPERTY RECORD
 LODE & MILL CLAIMS
 PINAL COUNTY, ARIZONA
 DEPARTMENT OF MINES
 TOLSON

EXHIBIT A

Unpatented Lode Claims and Mill Site Claims:

Pinal Co., AZ Pioneer-Mineral Creek-Cochran-Copper Butte-Riverside Mining Districts

	AMC SERIAL No.	CLAIM NAME	BOOK/ DOCKET	PAGE	AMENDED REAMENDED	
					BK/DOC	PAGE
1431	398003	RIPSEY 33	2009	110209		
1432	398004	RIPSEY 34	2009	110210		
1433	398005	RIPSEY 35	2009	110211		
1434	398006	RIPSEY 36	2009	110212		
1435	398007	ELDER 1	2009	110140		
1436	398008	ELDER 2	2009	110141		
1437	398009	ELDER 3	2009	110142		
1438	398010	ELDER 4	2009	110143		
1439	398011	ELDER 5	2009	110144		
1440	398012	ELDER 6	2009	110145		
1441	398013	ELDER 7	2009	110146		
1442	398014	ELDER 8	2009	110147		
1443	398015	ELDER 9	2009	110148		
1444	398016	ELDER 10	2009	110149		
1445	398017	ELDER 11	2009	110150		
1446	398018	ELDER 12	2009	110151		
1447	398019	ELDER 13	2009	110152		
1448	398020	ELDER 14	2009	110153		
1449	398021	ELDER 15	2009	110154		
1450	398022	ELDER 16	2009	110155		
1451	398023	ELDER 17	2009	110156		
1452	398024	ELDER 18	2009	110157		
1453	398025	ELDER 19	2009	110158		
1454	398026	ELDER 20	2009	110159		
1455	398027	ELDER 21	2009	110160		
1456	398028	ELDER 22	2009	110161		
1457	398029	ELDER 23	2009	110162		
1458	398030	ELDER 24	2009	110163		
1459	398031	ELDER 25	2009	110164		
1460	398032	ELDER 26	2009	110165		
1461	398033	ELDER 27	2009	110166		
1462	398034	ELDER 28	2009	110167		
1463	398035	ELDER 29	2009	110168		
1464	398036	ELDER 30	2009	110169		
1465	398037	ELDER 31	2009	110170		
1466	398038	ELDER 32	2009	110171		
1467	398039	ELDER 33	2009	110172		
1468	398040	ELDER 34	2009	110173		

110218/110219

LO 5 V 32 11 12

DATE: 11/11/11
SIGNED:

EXHIBIT A

Unpatented Lode Claims and Mill Site Claims:
Pinal Co., AZ Pioneer-Mineral Creek-Cochran-Copper Butte-Riverside Mining Districts

	AMC SERIAL No.	CLAIM NAME	BOOK/ DOCKET	PAGE	AMENDED REAMENDED	
					BK/DOC	PAGE
1469	398041	ELDER 35	2009	110174		
1470	398042	ELDER 36	2009	110175		
1471	398043	WOOLEY 1	2009	110113		
1472	398044	WOOLEY 2	2009	110114		
1473	398045	WOOLEY 3	2009	110115		
1474	398046	WOOLEY 4	2009	110116		
1475	398047	WOOLEY 5	2009	110117		
1476	398048	WOOLEY 6	2009	110118		
1477	398049	WOOLEY 7	2009	110119		
1478	398050	WOOLEY 8	2009	110120		
1479	398051	WOOLEY 9	2009	110121		
1480	398052	WOOLEY 10	2009	110122		
1481	398053	WOOLEY 11	2009	110123		
1482	398054	WOOLEY 12	2009	110124		
1483	398055	WOOLEY 13	2009	110125		
1484	398056	WOOLEY 14	2009	110126		
1485	398057	WOOLEY 15	2009	110127		
1486	398058	WOOLEY 16	2009	110128		
1487	398059	WOOLEY 17	2009	110129		
1488	398060	WOOLEY 18	2009	110130		
1489	398061	WOOLEY 19	2009	110131		
1490	398062	WOOLEY 20	2009	110132		
1491	398063	WOOLEY 21	2009	110133		
1492	398064	WOOLEY 22	2009	110134		
1493	398065	WOOLEY 23	2009	110135		
1494	398066	WOOLEY 24	2009	110136		
1495	398067	WOOLEY 25	2009	110137		
1496	398068	WOOLEY 26	2009	110138		
1497	398069	WOOLEY 27	2009	110139		
1498	398070 +	PEG LEG 1	2009	110077		
1499	398071 ⊖	PEG LEG 2	2009	110078		
1500	398072	PEG LEG 3	2009	110079		
1501	398073	PEG LEG 4	2009	110080		
1502	398074	PEG LEG 5	2009	110081		
1503	398075	PEG LEG 6	2009	110082		
1504	398076	PEG LEG 7	2009	110083		
1505	398077	PEG LEG 8	2009	110084		
1506	398078	PEG LEG 9	2009	110085		

L0 5 V 82 TP 132

2011 JUN 14 10:57 AM
GENERAL

EXHIBIT A

Unpatented Lode Claims and Mill Site Claims:

Pinal Co., AZ Pioneer-Mineral Creek-Cochran-Copper Butte-Riverside Mining Districts

	AMC SERIAL No.	CLAIM NAME	BOOK/ DOCKET	PAGE	AMENDED REAMENDED	
					BK/DOC	PAGE
1507	398079	PEG LEG 10	2009	110086		
1508	398080	PEG LEG 11	2009	110087		
1509	398081	PEG LEG 12	2009	110088		
1510	398082	PEG LEG 13	2009	110089		
1511	398083	PEG LEG 14	2009	110090		
1512	398084	PEG LEG 15	2009	110091		
1513	398085	PEG LEG 16	2009	110092		
1514	398086	PEG LEG 17	2009	110093		
1515	398087	PEG LEG 18	2009	110094		
1516	398088	PEG LEG 19	2009	110095		
1517	398089	PEG LEG 20	2009	110096		
1518	398090	PEG LEG 21	2009	110097		
1519	398091	PEG LEG 22	2009	110098		
1520	398092	PEG LEG 23	2009	110099		
1521	398093	PEG LEG 24	2009	110100		
1522	398094	PEG LEG 25	2009	110101		
1523	398095	PEG LEG 26	2009	110102		
1524	398096	PEG LEG 27	2009	110103		
1525	398097	PEG LEG 28	2009	110104		
1526	398098	PEG LEG 29	2009	110105		
1527	398099	PEG LEG 30	2009	110106		
1528	398100	PEG LEG 31	2009	110107		
1529	398101	PEG LEG 32	2009	110108		
1530	398102	PEG LEG 33	2009	110109		
1531	398103	PEG LEG 34	2009	110110		
1532	398104	PEG LEG 35	2009	110111		
1533	398105	PEG LEG 36	2009	110112		
1534	398106	GILA 1	2009	110050		
1535	398107	GILA 2	2009	110051		
1536	398108	GILA 3	2009	110052		
1537	398109	GILA 4	2009	110053		
1538	398110	GILA 5	2009	110054		
1539	398111	GILA 6	2009	110055		
1540	398112	GILA 7	2009	110056		
1541	398113	GILA 8	2009	110057		
1542	398114	GILA 9	2009	110058		
1543	398115	GILA 10	2009	110059		
1544	398116	GILA 11	2009	110060		

11/02/2009
 11:52 AM
 PINAL COUNTY
 CLERK OF SUPERIOR COURT

EXHIBIT A

Unpatented Lode Claims and Mill Site Claims:
Pinal Co., AZ Pioneer-Mineral Creek-Cochran-Copper Butte-Riverside Mining Districts

	AMC SERIAL No.	CLAIM NAME	BOOK/ DOCKET	PAGE	AMENDED REAMENDED	
					BK/DOC	PAGE
1545	398117	GILA 12	2009	110061		
1546	398118	GILA 13	2009	110062		
1547	398119	GILA 14	2009	110063		
1548	398120	GILA 15	2009	110064		
1549	398121	GILA 16	2009	110065		
1550	398122	GILA 17	2009	110066		
1551	398123	GILA 18	2009	110067		
1552	398124	GILA 19	2009	110068		
1553	398125	GILA 20	2009	110069		
1554	398126	GILA 21	2009	110070		
1555	398127	GILA 22	2009	110071		
1556	398128	GILA 23	2009	110072		
1557	398129	GILA 24	2009	110073		
1558	398130	GILA 25	2009	110074		
1559	398131	GILA 26	2009	110075		
1560	398132 X	GILA 27	2009	110076		
1561	399168 O	HILL 4	2010	11549		
1562	399169	HILL 5	2010	11550		
1563	399170	HILL 6	2010	11551		
1564	399171	HILL 7	2010	11552		
1565	399172	HILL 8	2010	11553		
1566	399173	HILL 9	2010	11554		
1567	399174	HILL 10	2010	11555		
1568	399175	HILL 11	2010	11556		
1569	399176	HILL 12	2010	11557		
1570	399177	HILL 13	2010	11558		
1571	399178	HILL 14	2010	11559		
1572	399179	HILL 15	2010	11560		
1573	399180	HILL 16	2010	11561		
1574	399181	HILL 17	2010	11562		
1575	399182	HILL 18	2010	11563		
1576	399183	HILL 19	2010	11564		
1577	399184	HILL 20	2010	11565		
1578	399185	HILL 21	2010	11566		
1579	399186	HILL 22	2010	11567		
1580	399187	HILL 23	2010	11568		
1581	399188	HILL 24	2010	11569		
1582	399189	HILL 25	2010	11570		

LUG 7 02 11 11

TOTAL 11570
08/12/2011

EXHIBIT A

Unpatented Lode Claims and Mill Site Claims:

Pinal Co., AZ Pioneer-Mineral Creek-Cochran-Copper Butte-Riverside Mining Districts

	AMC SERIAL No.	CLAIM NAME	BOOK/ DOCKET	PAGE	AMENDED REAMENDED	
					BK/DOC	PAGE
1583	399190	HILL 26	2010	11571		
1584	399191	HILL 27	2010	11572		
1585	399192	HILL 28	2010	11573		
1586	399193	HILL 29	2010	11574		
1587	399194	HILL 30	2010	11575		
1588	399195	HILL 31	2010	11576		
1589	399196	HILL 32	2010	11577		
1590	399197	HILL 33	2010	11578		
1591	399198	SPRING 1	2010	11579		
1592	399199	SPRING 2	2010	11580		
1593	399200	SPRING 3	2010	11581		
1594	399201	SPRING 4	2010	11582		
1595	399202	SPRING 5	2010	11583		
1596	399203	SPRING 6	2010	11584		
1597	399204	SPRING 7	2010	11585		
1598	399205	SPRING 8	2010	11586		
1599	399206	SPRING 9	2010	11587		
1600	399207	SPRING 10	2010	11588		
1601	399208	SPRING 11	2010	11589		
1602	399209	SPRING 12	2010	11590		
1603	399210	SPRING 13	2010	11591		
1604	399211	SPRING 14	2010	11592		
1605	399212	SPRING 15	2010	11593		

Total 1605 Claims

399214 Zell 1 (one line was missing from spreadsheet and this claim was accidentally left off spreadsheet per Dan Mead) AT

ENTERED INTO COMPUTER

MT

AUG 09 2010

RECEIVED

JUL 29 9 07

RECEIVED



July 21, 2010

Arizona State Office
Bureau of Land Management
Department of the Interior
Suite 800
One North Central Avenue
Phoenix, AZ 85004-4427
602-417-9200

**Notice of Intent to Hold and Payment of Annual Claim Maintenance Fee
2010/2011**

Dear Sir or Madam:

The Final Rule as published in the Federal Register implements provisions of the Interior Department and related agencies, Appropriations Act of 2003 (the "Act") requires an annual rental fee of \$140.00 for each unpatented mining claim and site located and held under the General Mining Law of 1872.

This will serve as notice that ASARCO LLC a Delaware Limited Liability Company, whose address for purposes of this filing is **5285 Williams Circle, Suite 2000 Tucson, Arizona 85711** intends to hold the 1605 mining claims and / or mill sites described in Exhibit A attached herewith, by payment of the annual claim maintenance fee of \$140.00 per claim or site. The total amount owed therefore is **\$224,700.00** to hold these claims for the year ending September 1, 2011.

The attached Exhibit A lists the individual claim names, BLM serial numbers, the book and page number for the county records. The claims and/or sites are located in Pinal County and Gila County, AZ

The recorded documents and any notices of acknowledgments concerning the above mentioned claims should be sent to my attention at the address listed above.

Sincerely,

Thomas M. Simpson
Agent for Asarco LLC Enclosures

RECEIVED
BLM AZ STATE OFFICE
2010 JUL 28 A 9:04
PHOENIX, ARIZONA

**United States Department of the Interior
Bureau of Land Management
LANDS/RECREATION & PLANNING
ONE N CENTRAL AVE
PHOENIX, AZ 85004 -2203
Phone:**

Receipt

No: 2178733

Transaction #: 2248297	
Date of Transaction: 07/28/2010	
CUSTOMER:	ASARCO LLC 5285 E WILLIAMS CIR STE 2000 TUCSON, AZ 85711-7711 US

ENTERED INTO COMPUTER
AUG 09 2010

LINE #	QTY	DESCRIPTION	REMARKS	UNIT PRICE	TOTAL
1	1.00	LOCATABLE MINERALS / MINING CLAIMS-NOT NEW-UNADJUD, ONE AUTH NO. ONLY / MINING CLAIM MONEY RECEIVED CASES: AMC1186/\$224700.00	MAINT FEE PAYMENT (1605) 2011	- n/a -	224700.00
TOTAL:					\$224,700.00

PAYMENT INFORMATION			
1	AMOUNT:	224700.00	POSTMARKED: N/A
	TYPE:	CHECK	RECEIVED: 07/28/2010
	CHECK NO:	4305	
	NAME:	ASARCO LLC 5285 E WILLIAMS CIR STE 2000 TUCSON AZ 85711-7711 US	

REMARKS

This receipt was generated by the automated BLM Collections and Billing System and is a paper representation of a portion of the official electronic record contained therein.

NOTICE!!

These documents have been scanned!

Do not place un-scanned documents beneath this notice!

Do not remove this notice from this file!

GPO Jacket No. 560-102
Print Order 61540
Rise Business Services, LLC
Job=AZ15 5/20/2019



Box Number= AZ15069



Claim Begin-End: AMC397971-AMC398132

5 Miscellaneous



AZ15069-1

AMC397971-AMC398973

**NO
DOCUMENTS
FOUND**

NO DOCUMENTS FOUND
NO DOCUMENTS FOUND

NOTICE!!

These documents have been scanned!

Do not place un-scanned documents beneath this notice!

Do not remove this notice from this file!

GPO Jacket No. 560-102
Print Order 61540
Rise Business Services, LLC
Job=AZ15 5/20/2019



Box Number= AZ15069



Claim Begin-End: AMC397971-AMC398132

6 Location Notices-Amendments and Supporting Documents



AZ15069-1

AMC397971-AMC398973

Mining Claim Status Report

DATA ENTERED _____

MTP Checked by pb

GEO Checked by pb

LEAD SERIAL NUMBER AMC 397971 thru AMC 398132

OF CLAIMS & TYPE

# <u>162</u>	LODE	Location Fee @ \$34 =	\$ _____
# _____	PLACER	Processing Fee @ \$15 =	\$ _____
# _____	ASSOCIATION PLACER	Maintenance Fee @ \$140 =	\$ _____
# _____	MILL SITE	Overage (+)	\$ _____
# _____	TUNNEL SITE	Shortage (-)	\$ _____
		Other Fees	\$ _____

TOTAL \$ _____

ARE THERE ENOUGH LOCATORS?

Yes () No () _____

DOCUMENTS RECEIVED VIA -

Over-the-Counter () Mail ()

TIMELY FILED?

Yes () No ()

LEGAL DESCRIPTION -	T <u>4S</u>	R <u>13E</u>	SEC <u>27, 28, 21, 22, 23, 24,</u>
	T _____	R _____	SEC <u>11, 12, 13, 14, 33, 34</u>
	T _____	R _____	SEC _____
	T _____	R _____	SEC _____

BLM () FOREST SERVICE () SUBJ TO PL 359: Yes () No ()

WILDERNESS AREA: No () Yes () _____

SPLIT ESTATE - N/A () SX () PX () SRHA () OTHER () _____

Proper Notice Filed if Located on SHRA Lands? N/A () Yes () No ()

RECONVEYED MINERALS ON BLM LANDS REQUIRE OPENING ORDERS FROM 1944 TO 1993 -

Open to Entry on: _____ N/A ()

COMMENTS/STATUS - VOID () PARTIALLY VOID () PVT MINERALS () WITHDRAWN LANDS ()

OTHER () AMC 397971-397981 legal doesn't match map. 1/4 sec. is ok but the smaller descriptions are off. 397984 should be described in all 4 quarters. 397985 not correct - other L&D off but correct 1/4 section

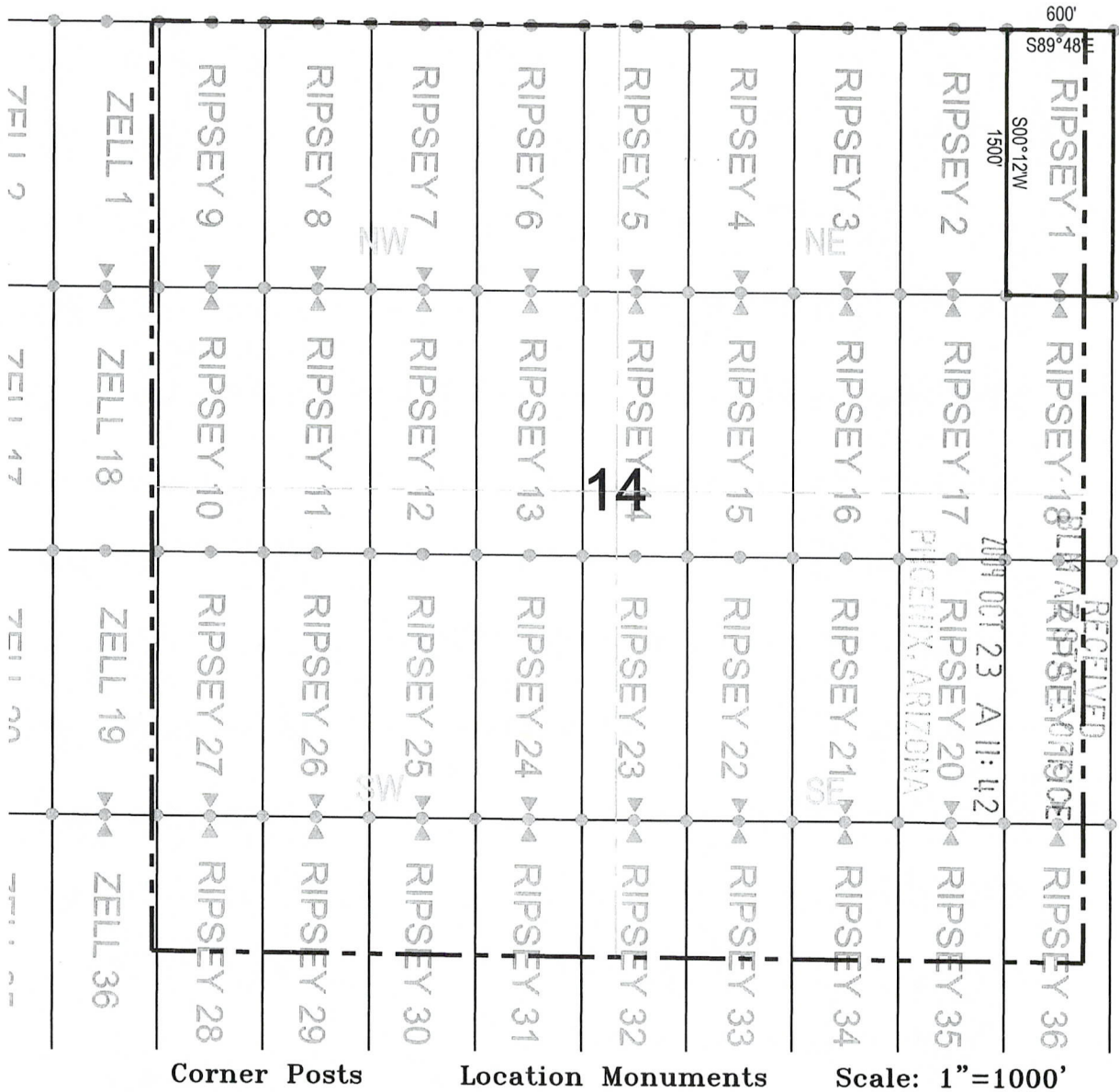
Claimant acknowledges that portions of the following claims(s) site(s) may be void or voidable.

Printed Name of Claimant _____ Signature of Claimant _____

***** FINAL ADJUDICATION *****

DATE 6/15/2010 INITIALS [Signature]

LODE CLAIM LOCATION MAP



AMC 397971

1. The above map depicts the **RIPSEY 1** Lode Claim, which is located in the SE 1/4 of the NE 1/4 of Section 14, Township 4 South, Range 13 East, Gila and Salt River Base and Meridian, Pinal County, Arizona, Ripsey Mining District.
2. The type of corner and location monuments used are wood 2"x2"x60" posts and metal tags with location information written thereon.
3. The bearings and distances in degrees and feet between claim corners are as depicted on the above map.

Duplicate in the NE quarter of sec. 14, and the NW quarter of sec. 13.

When recorded return to:
ASARCO LLC.
ATTN: Thomas M. Simpson
5285 E. Williams Circle, Suite 2000
Tucson, AZ 85711

LOCATION NOTICE FOR LODE MINING CLAIM

NOTICE IS HEREBY GIVEN that the **RIPSEY 1** Lode Claim has been located by ASARCO LLC, whose mailing address is 5285 E. Williams Circle, Suite 2000 Tucson, AZ 85711.

RECEIVED
BLM
AZ STATE OFFICE
2009 OCT 23 A 11:42
PINAL COUNTY, ARIZONA


The general course of this claim is north/south, and it is situated in Pinal County, Arizona. This claim is 1500 feet in length and 300 feet on each side of the middle of the claim in width. This claim runs from the location monument on which the location notice is posted approximately 10 feet in a south direction to the south end center monument and 1490 feet in a north direction to the north end center monument.

This claim is marked by six monuments, one at each corner and one at the center of each end line of the claim. The location monument on which this notice is posted is situated within Section 14, Township 4 south, Range 13 east, Gila and Salt River Base and Meridian, Arizona and this claim encompasses portions of the following quarter section(s), section(s), Township(s), and Range(s): SE ¼ of the NE ¼ of Section 14, Township 4 south, Range 13 east, Gila and Salt River Base and Meridian, Ripsey Mining District, Pinal County, State of Arizona.

The locality of this claim with reference to some natural object or permanent monument and additional information (if any) concerning its locality are as follows: 9028 feet north and 5160 feet east of the northeast corner of Section 27, Township 4 south, Range 13 east, to the south end center of the claim.

DATE AND POSTED on the ground this 14 day of October, 2009.

LOCATOR(s): ASARCO LLC. AGENT: T. Robert Breen/



5285 E. Williams Circle, Suite 2000
Tucson, AZ 85711

AMB 397971

When recorded return to:
ASARCO LLC.
ATTN: Thomas M. Simpson
5285 E. Williams Circle, Suite 2000
Tucson, AZ 85711

LOCATION NOTICE FOR LODE MINING CLAIM

NOTICE IS HEREBY GIVEN that the **RIPSEY 2** Lode Claim has been located by ASARCO LLC, whose mailing address is 5285 E. Williams Circle, Suite 2000 Tucson, AZ 85711.


RECEIVED
BLM
AZ STATE OFFICE
2009 OCT 23 A 11:42
PHOENIX, ARIZONA

The general course of this claim is north/south, and it is situated in Pinal County, Arizona. This claim is 1500 feet in length and 300 feet on each side of the middle of the claim in width. This claim runs from the location monument on which the location notice is posted approximately 10 feet in a south direction to the south end center monument and 1490 feet in a north direction to the north end center monument.

This claim is marked by six monuments, one at each corner and one at the center of each end line of the claim. The location monument on which this notice is posted is situated within Section 14, Township 4 south, Range 13 east, Gila and Salt River Base and Meridian, Arizona and this claim encompasses portions of the following quarter section(s), section(s), Township(s), and Range(s): SE ¼ of the NE ¼ of Section 14, Township 4 south, Range 13 east, Gila and Salt River Base and Meridian, Ripsey Mining District, Pinal County, State of Arizona.

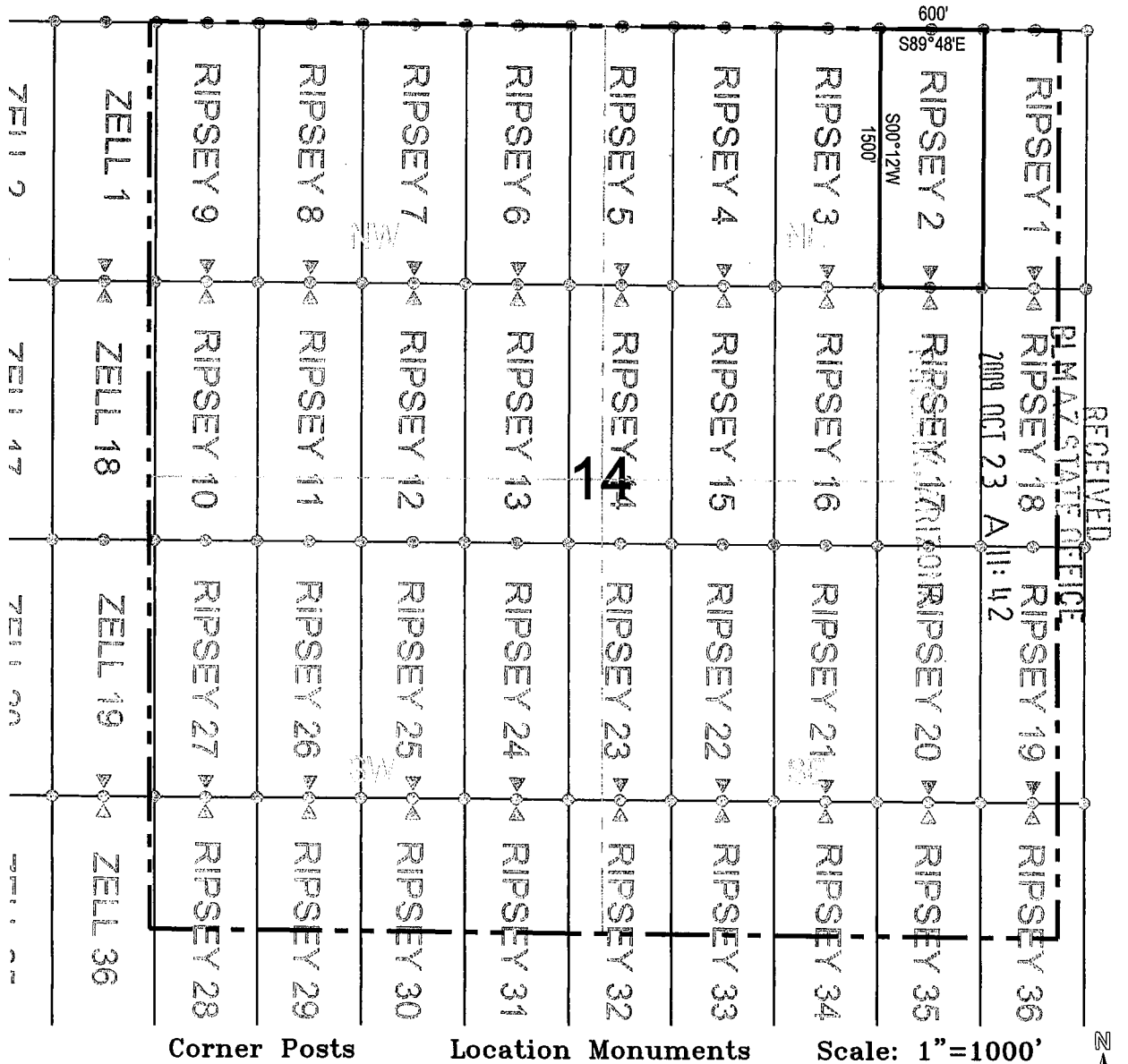
The locality of this claim with reference to some natural object or permanent monument and additional information (if any) concerning its locality are as follows: 9030 feet north and 4560 feet east of the northeast corner of Section 27, Township 4 south, Range 13 east, to the south end center of the claim.

DATE AND POSTED on the ground this 14 day of October, 2009.

LOCATOR(s): ASARCO LLC. AGENT: T. Robert Breen/ 
5285 E. Williams Circle, Suite 2000
Tucson, AZ 85711

AMC 397972

LODE CLAIM LOCATION MAP



1. The above map depicts the **RIPSEY 2** Lode Claim, which is located in the SE 1/4 of the NE 1/4 of Section 14, Township 4 South, Range 13 East, Gila and Salt River Base and Meridian, Pinal County, Arizona, Ripsey Mining District.
2. The type of corner and location monuments used are wood 2"x2"x60" posts and metal tags with location information written thereon.
3. The bearings and distances in degrees and feet between claim corners are as depicted on the above map.

AHC 3 9 7 9 7 2

When recorded return to:
ASARCO LLC.
ATTN: Thomas M. Simpson
5285 E. Williams Circle, Suite 2000
Tucson, AZ 85711

LOCATION NOTICE FOR LODE MINING CLAIM

NOTICE IS HEREBY GIVEN that the **RIPSEY 3** Lode Claim has been located by ASARCO LLC, whose mailing address is 5285 E. Williams Circle, Suite 2000 Tucson, AZ 85711.


RECEIVED
BLM AZ STATE OFFICE
2009 OCT 23 A 11:43
PHOENIX, ARIZONA

The general course of this claim is north/south, and it is situated in Pinal County, Arizona. This claim is 1500 feet in length and 300 feet on each side of the middle of the claim in width. This claim runs from the location monument on which the location notice is posted approximately 10 feet in a south direction to the south end center monument and 1490 feet in a north direction to the north end center monument.

This claim is marked by six monuments, one at each corner and one at the center of each end line of the claim. The location monument on which this notice is posted is situated within Section 14, Township 4 south, Range 13 east, Gila and Salt River Base and Meridian, Arizona and this claim encompasses portions of the following quarter section(s), section(s), Township(s), and Range(s): SW ¼ of the NE ¼ of Section 14, Township 4 south, Range 13 east, Gila and Salt River Base and Meridian, Ripsey Mining District, Pinal County, State of Arizona.

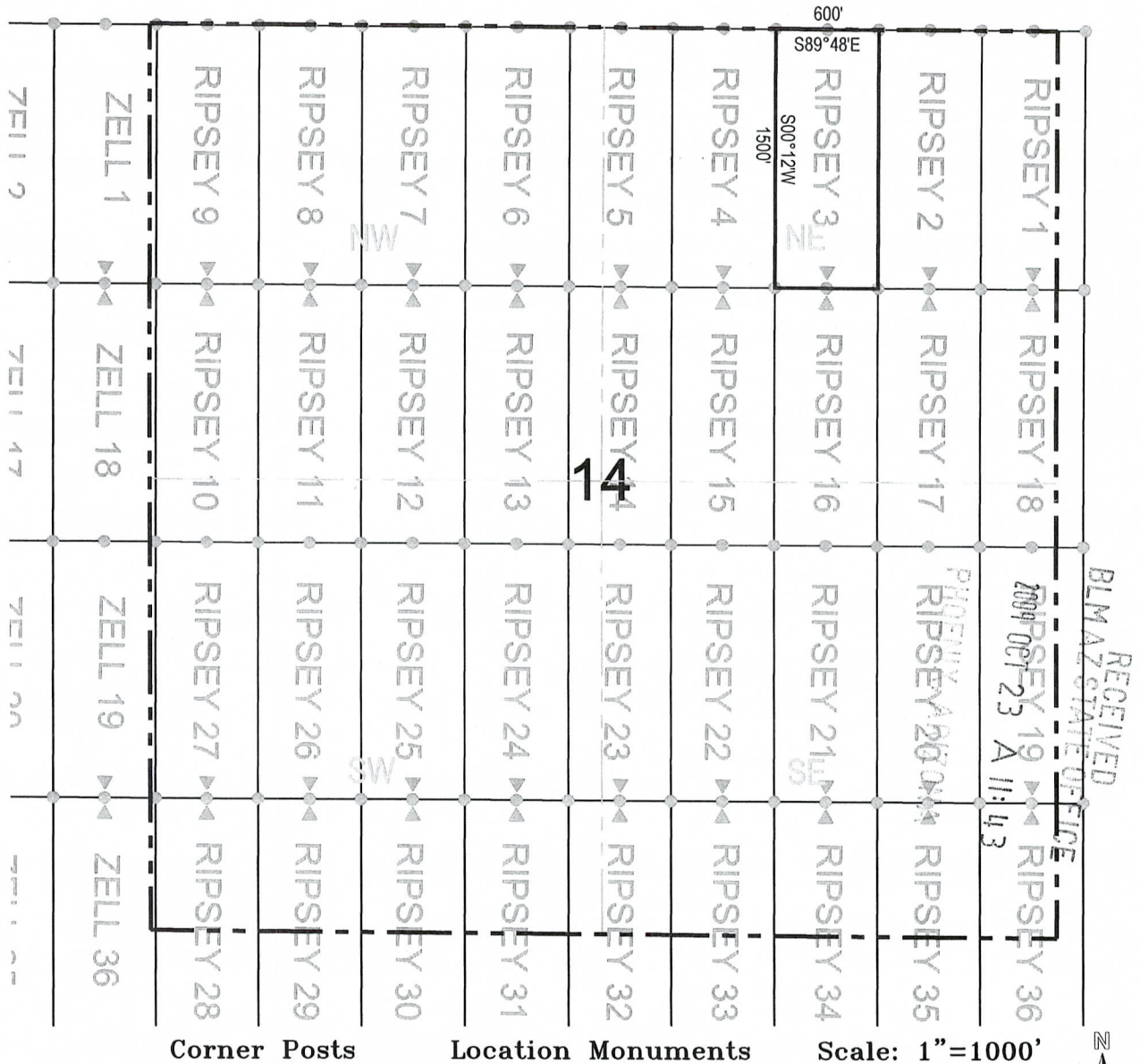
The locality of this claim with reference to some natural object or permanent monument and additional information (if any) concerning its locality are as follows: 9032 feet north and 3960 feet east of the northeast corner of Section 27, Township 4 south, Range 13 east, to the south end center of the claim.

DATE AND POSTED on the ground this 14 day of October, 2009.

LOCATOR(s): ASARCO LLC. AGENT: T. Robert Breen 
5285 E. Williams Circle, Suite 2000
Tucson, AZ 85711

AMC 397973

LODE CLAIM LOCATION MAP



1. The above map depicts the **RIPSEY 3** Lode Claim, which is located in the SW 1/4 of the NE 1/4 of Section 14, Township 4 South, Range 13 East, Gila and Salt River Base and Meridian, Pinal County, Arizona, Ripsey Mining District.
2. The type of corner and location monuments used are wood 2"x2"x60" posts and metal tags with location information written thereon.
3. The bearings and distances in degrees and feet between claim corners are as depicted on the above map.

AMC 397973

RECEIVED
BLM AZ STATE OFFICE
2009 OCT 23 A 11:43

When recorded return to:
ASARCO LLC.
ATTN: Thomas M. Simpson
5285 E. Williams Circle, Suite 2000
Tucson, AZ 85711

RECEIVED
BLM AZ STATE OFFICE
2009 OCT 23 A 11:43
PHOENIX, ARIZONA

LOCATION NOTICE FOR LODE MINING CLAIM

NOTICE IS HEREBY GIVEN that the **RIPSEY 4** Lode Claim has been located by ASARCO LLC, whose mailing address is 5285 E. Williams Circle, Suite 2000 Tucson, AZ 85711.

The general course of this claim is north/south, and it is situated in Pinal County, Arizona. This claim is 1500 feet in length and 300 feet on each side of the middle of the claim in width. This claim runs from the location monument on which the location notice is posted approximately 10 feet in a south direction to the south end center monument and 1490 feet in a north direction to the north end center monument.

This claim is marked by six monuments, one at each corner and one at the center of each end line of the claim. The location monument on which this notice is posted is situated within Section 14, Township 4 south, Range 13 east, Gila and Salt River Base and Meridian, Arizona and this claim encompasses portions of the following quarter section(s), section(s), Township(s), and Range(s): SW ¼ of the NE ¼ of Section 14, Township 4 south, Range 13 east, Gila and Salt River Base and Meridian, Ripsey Mining District, Pinal County, State of Arizona.

The locality of this claim with reference to some natural object or permanent monument and additional information (if any) concerning its locality are as follows: 9034 feet north and 3360 feet east of the northeast corner of Section 27, Township 4 south , Range 13 east, to the south end center of the claim.

DATE AND POSTED on the ground this 15 day of October, 2009.

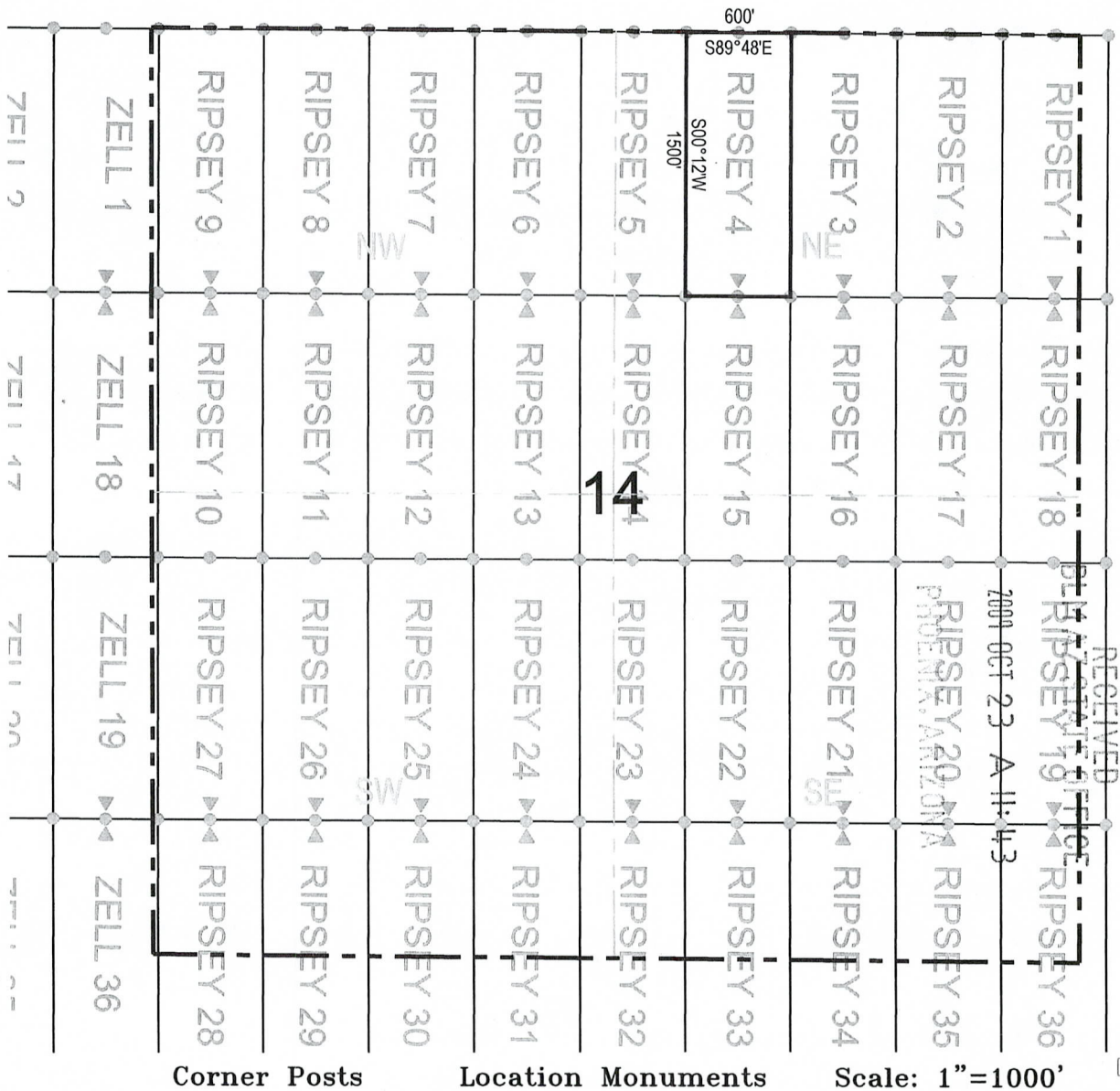
LOCATOR(s): ASARCO LLC. AGENT: T. Robert Breen/



5285 E. Williams Circle, Suite 2000
Tucson, AZ 85711

ANC 397974

LODE CLAIM LOCATION MAP



1. The above map depicts the **RIPSEY 4** Lode Claim, which is located in the SW 1/4 of the NE 1/4 of Section 14, Township 4 South, Range 13 East, Gila and Salt River Base and Meridian, Pinal County, Arizona, Ripsey Mining District.
2. The type of corner and location monuments used are wood 2"x2"x60" posts and metal tags with location information written thereon.
3. The bearings and distances in degrees and feet between claim corners are as depicted on the above map.

AMC 397974

When recorded return to:
ASARCO LLC.
ATTN: Thomas M. Simpson
5285 E. Williams Circle, Suite 2000
Tucson, AZ 85711

LOCATION NOTICE FOR LODE MINING CLAIM

NOTICE IS HEREBY GIVEN that the **RIPSEY 5** Lode Claim has been located by ASARCO LLC, whose mailing address is 5285 E. Williams Circle, Suite 2000 Tucson, AZ 85711.

RECEIVED
BLM
AZ STATE OFFICE
2009 OCT 23 A 11:43
PHOENIX, ARIZONA

The general course of this claim is north/south, and it is situated in Pinal County, Arizona. This claim is 1500 feet in length and 300 feet on each side of the middle of the claim in width. This claim runs from the location monument on which the location notice is posted approximately 10 feet in a south direction to the south end center monument and 1490 feet in a north direction to the north end center monument.

This claim is marked by six monuments, one at each corner and one at the center of each end line of the claim. The location monument on which this notice is posted is situated within Section 14, Township 4 south, Range 13 east, Gila and Salt River Base and Meridian, Arizona and this claim encompasses portions of the following quarter section(s), section(s), Township(s), and Range(s): SW ¼ of the NE ¼ of Section 14, Township 4 south, Range 13 east, Gila and Salt River Base and Meridian, Ripsey Mining District, Pinal County, State of Arizona.

The locality of this claim with reference to some natural object or permanent monument and additional information (if any) concerning its locality are as follows: 9036 feet north and 2760 feet east of the northeast corner of Section 27, Township 4 south, Range 13 east, to the south end center of the claim.

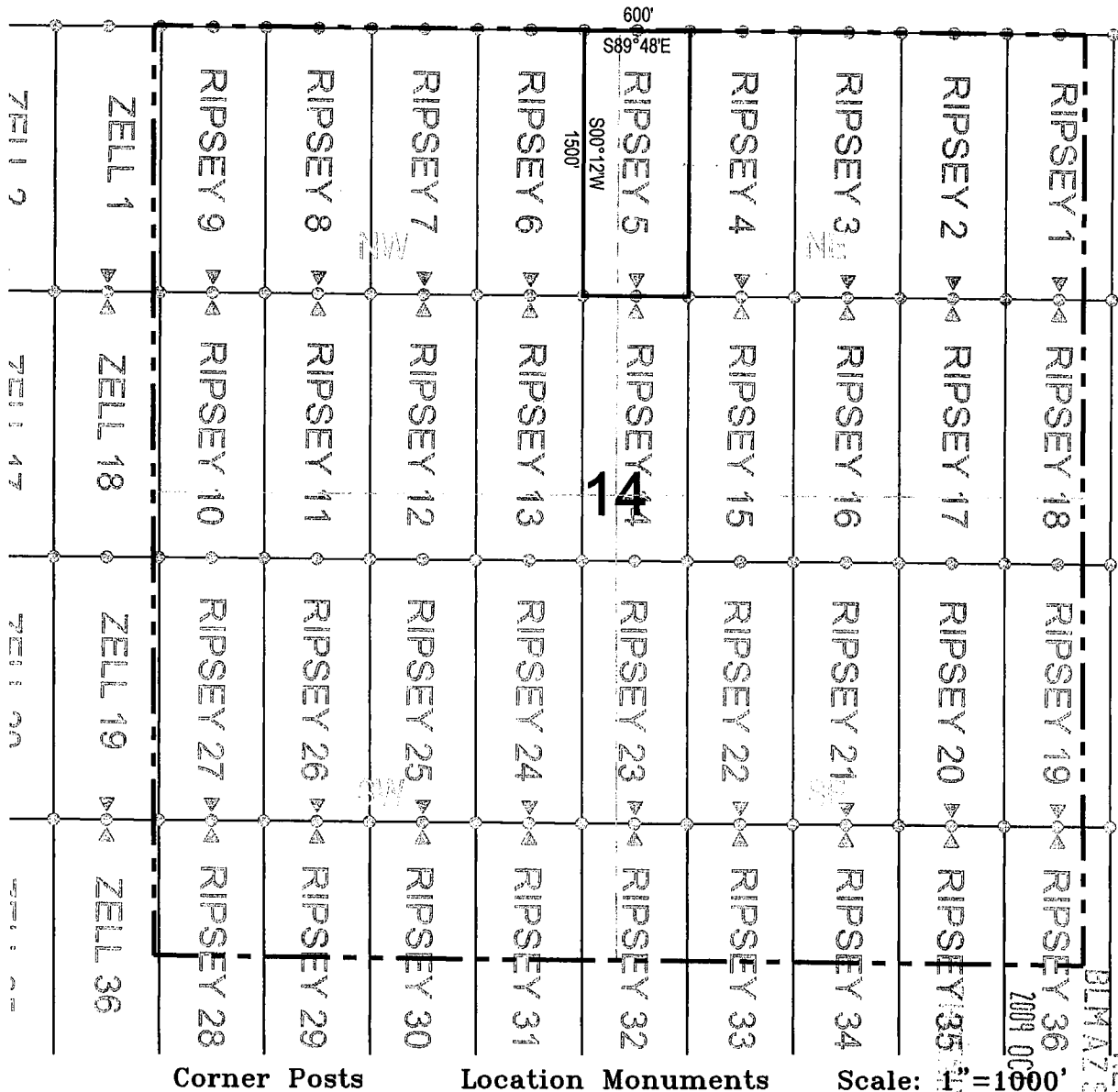
DATE AND POSTED on the ground this 15 day of October, 2009.

LOCATOR(s): ASARCO LLC. AGENT: T. Robert Breen/
5285 E. Williams Circle, Suite 2000
Tucson, AZ 85711



AMB 397975

LODE CLAIM LOCATION MAP



1. The above map depicts the **RIPSEY 5** Lode Claim, which is located in the SW 1/4 of the NE 1/4 of Section 14, Township 4 South Range 13 East, Gila and Salt River Base and Meridian, Pinal County, Arizona, Ripsey Mining District.
2. The type of corner and location monuments used are wood 2"x2"x60" posts and metal tags with location information written thereon.
3. The bearings and distances in degrees and feet between claim corners are as depicted on the above map.

ANC 397975

When recorded return to:
ASARCO LLC.
ATTN: Thomas M. Simpson
5285 E. Williams Circle, Suite 2000
Tucson, AZ 85711

LOCATION NOTICE FOR LODE MINING CLAIM

NOTICE IS HEREBY GIVEN that the **RIPSEY 6** Lode Claim has been located by ASARCO LLC, whose mailing address is 5285 E. Williams Circle, Suite 2000 Tucson, AZ 85711.

RECEIVED
BLM
AZ STATE OFFICE
2009 OCT 23 A 11:43
PINAL COUNTY ARIZONA

The general course of this claim is north/south, and it is situated in Pinal County, Arizona. This claim is 1500 feet in length and 300 feet on each side of the middle of the claim in width. This claim runs from the location monument on which the location notice is posted approximately 10 feet in a south direction to the south end center monument and 1490 feet in a north direction to the north end center monument.


This claim is marked by six monuments, one at each corner and one at the center of each end line of the claim. The location monument on which this notice is posted is situated within Section 14, Township 4 south, Range 13 east, Gila and Salt River Base and Meridian, Arizona and this claim encompasses portions of the following quarter section(s), section(s), Township(s), and Range(s): SE ¼ of the NW ¼ of Section 14, Township 4 south, Range 13 east, Gila and Salt River Base and Meridian, Ripsey Mining District, Pinal County, State of Arizona.

The locality of this claim with reference to some natural object or permanent monument and additional information (if any) concerning its locality are as follows: 9038 feet north and 2160 feet east of the northeast corner of Section 27, Township 4 south, Range 13 east, to the south end center of the claim.

DATE AND POSTED on the ground this 15 day of October, 2009.

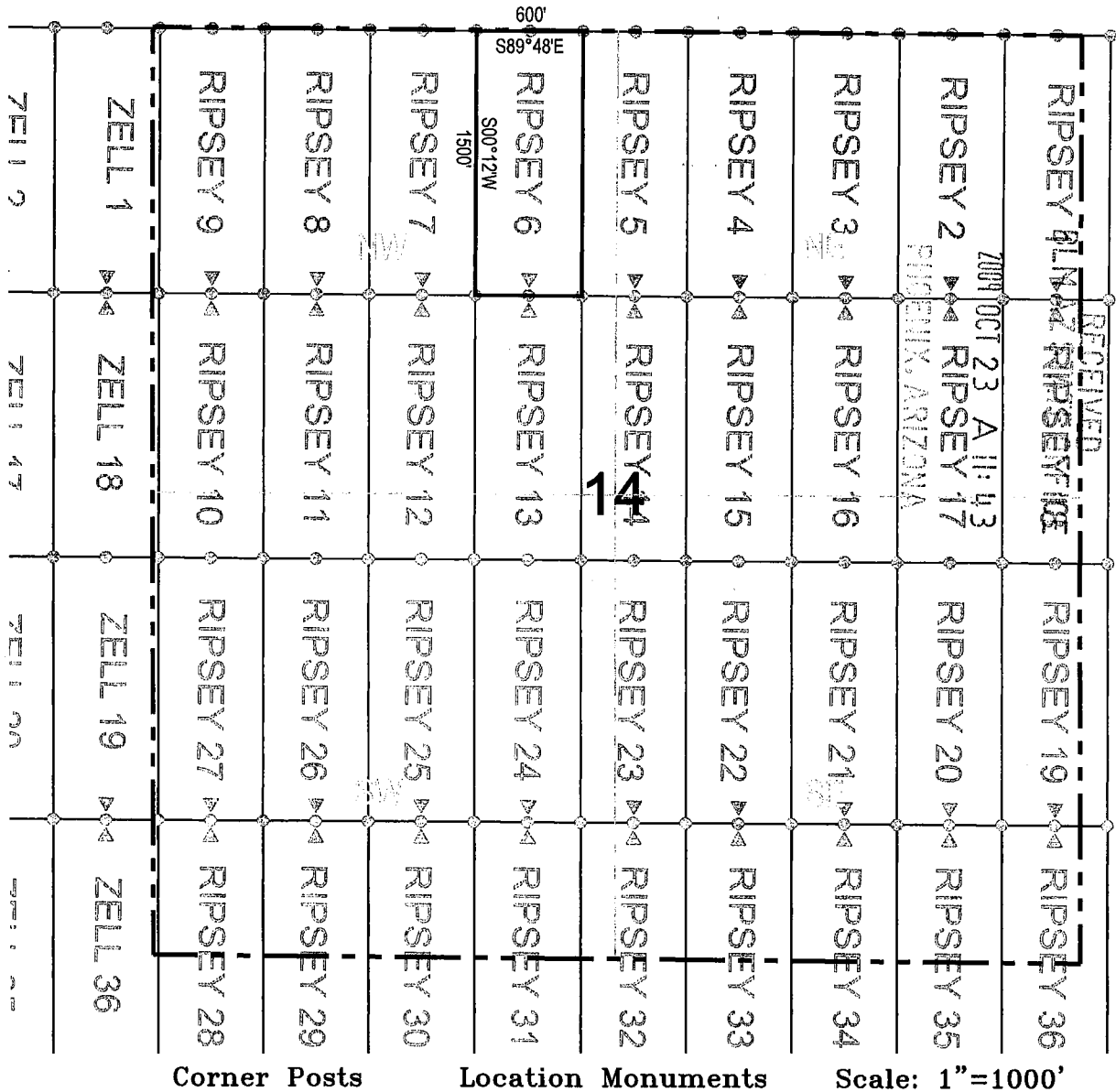
LOCATOR(s): ASARCO LLC. AGENT: T. Robert Breen/

5285 E. Williams Circle, Suite 2000
Tucson, AZ 85711



AMP 397976

LODE CLAIM LOCATION MAP



1. The above map depicts the **RIPSEY 6** Lode Claim, which is located in the SE 1/4 of the NW 1/4 of Section 14, Township 4 South, Range 13 East, Gila and Salt River Base and Meridian, Pinal County, Arizona, Ripsey Mining District.
2. The type of corner and location monuments used are wood 2"x2"x60" posts and metal tags with location information written thereon.
3. The bearings and distances in degrees and feet between claim corners are as depicted on the above map.

AMB 397976

When recorded return to:
ASARCO LLC.
ATTN: Thomas M. Simpson
5285 E. Williams Circle, Suite 2000
Tucson, AZ 85711

LOCATION NOTICE FOR LODE MINING CLAIM

NOTICE IS HEREBY GIVEN that the **RIPSEY 7** Lode Claim has been located by ASARCO LLC, whose mailing address is 5285 E. Williams Circle, Suite 2000 Tucson, AZ 85711.

RECEIVED
BLM AZ STATE OFFICE
2009 OCT 23 A 11:43
PINAL CO. ARIZONA


The general course of this claim is north/south, and it is situated in Pinal County, Arizona. This claim is 1500 feet in length and 300 feet on each side of the middle of the claim in width. This claim runs from the location monument on which the location notice is posted approximately 10 feet in a south direction to the south end center monument and 1490 feet in a north direction to the north end center monument.

This claim is marked by six monuments, one at each corner and one at the center of each end line of the claim. The location monument on which this notice is posted is situated within Section 14, Township 4 south, Range 13 east, Gila and Salt River Base and Meridian, Arizona and this claim encompasses portions of the following quarter section(s), section(s), Township(s), and Range(s): SE ¼ of the NW ¼ of Section 14, Township 4 south, Range 13 east, Gila and Salt River Base and Meridian, Ripsey Mining District, Pinal County, State of Arizona.

The locality of this claim with reference to some natural object or permanent monument and additional information (if any) concerning its locality are as follows: 9040 feet north and 1560 feet east of the northeast corner of Section 27, Township 4 south, Range 13 east, to the south end center of the claim.

DATE AND POSTED on the ground this 15 day of October, 2009.

LOCATOR(s): ASARCO LLC. AGENT: T. Robert Breen/
5285 E. Williams Circle, Suite 2000
Tucson, AZ 85711



AMC 397977

When recorded return to:
ASARCO LLC.
ATTN: Thomas M. Simpson
5285 E. Williams Circle, Suite 2000
Tucson, AZ 85711

LOCATION NOTICE FOR LODE MINING CLAIM

NOTICE IS HEREBY GIVEN that the **RIPSEY 8** Lode Claim has been located by ASARCO LLC, whose mailing address is 5285 E. Williams Circle, Suite 2000 Tucson, AZ 85711.

RECEIVED
BLM
AZ STATE OFFICE
2009 OCT 23 A 11:44
PINAL CO., ARIZONA


The general course of this claim is north/south, and it is situated in Pinal County, Arizona. This claim is 1500 feet in length and 300 feet on each side of the middle of the claim in width. This claim runs from the location monument on which the location notice is posted approximately 10 feet in a south direction to the south end center monument and 1490 feet in a north direction to the north end center monument.

This claim is marked by six monuments, one at each corner and one at the center of each end line of the claim. The location monument on which this notice is posted is situated within Section 14, Township 4 south, Range 13 east, Gila and Salt River Base and Meridian, Arizona and this claim encompasses portions of the following quarter section(s), section(s), Township(s), and Range(s): SW ¼ of the NW ¼ of Section 14, Township 4 south, Range 13 east, Gila and Salt River Base and Meridian, Ripsey Mining District, Pinal County, State of Arizona.

The locality of this claim with reference to some natural object or permanent monument and additional information (if any) concerning its locality are as follows: 9042 feet north and 960 feet east of the northeast corner of Section 27, Township 4 south, Range 13 east, to the south end center of the claim.

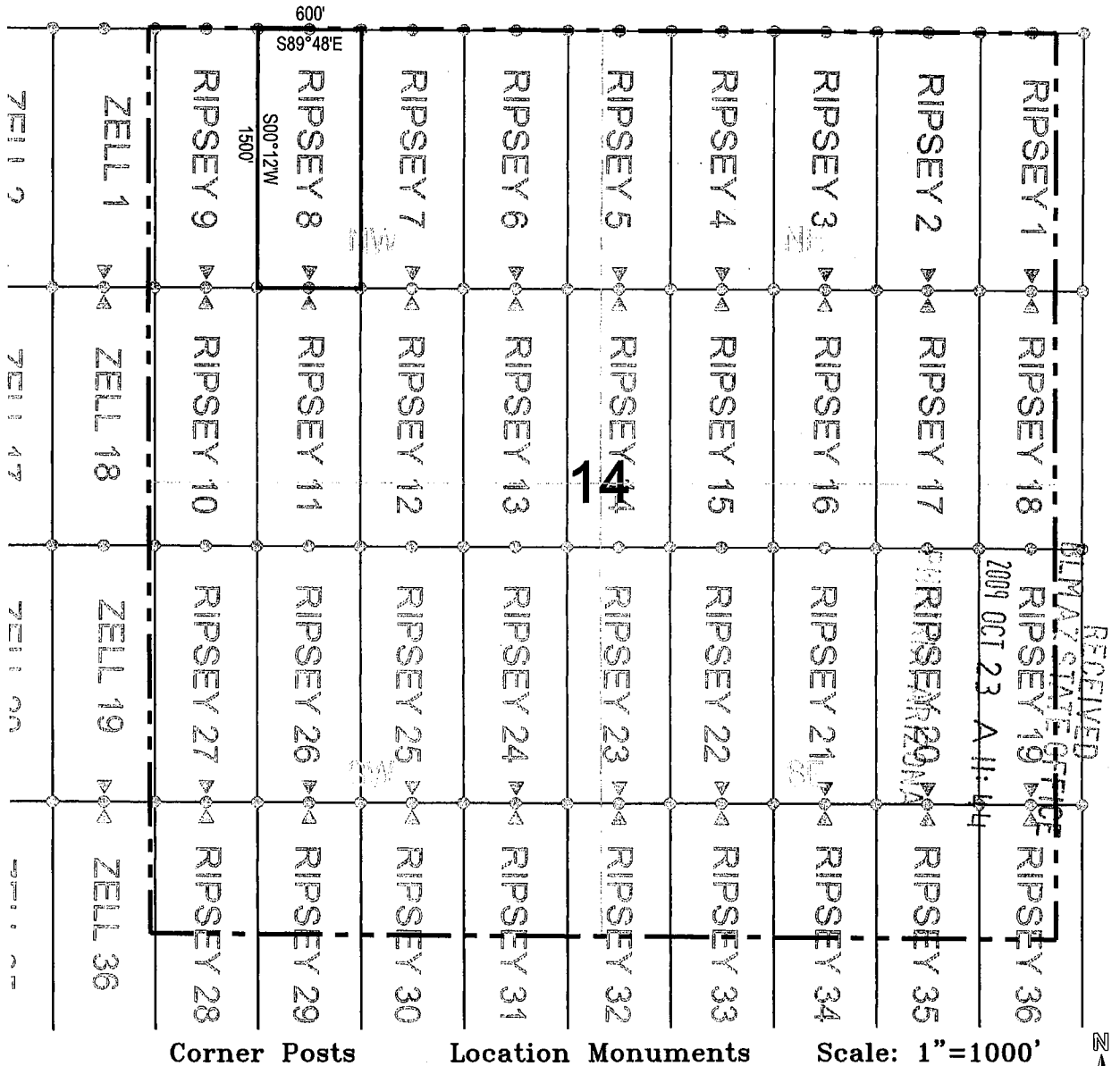
DATE AND POSTED on the ground this 15 day of October, 2009.

LOCATOR(s): ASARCO LLC. AGENT: T. Robert Breen/
5285 E. Williams Circle, Suite 2000
Tucson, AZ 85711



AMC 397978

LODE CLAIM LOCATION MAP



1. The above map depicts the **RIPSEY 8** Lode Claim, which is located in the SW 1/4 of the NW 1/4 of Section 14, Township 4 South, Range 13 East, Gila and Salt River Base and Meridian, Pinal County, Arizona, Ripsey Mining District.
2. The type of corner and location monuments used are wood 2"x2"x60" posts and metal tags with location information written thereon.
3. The bearings and distances in degrees and feet between claim corners are as depicted on the above map.

AMC 397978

When recorded return to:
ASARCO LLC.
ATTN: Thomas M. Simpson
5285 E. Williams Circle, Suite 2000
Tucson, AZ 85711

RECEIVED
BLM AZ STATE OFFICE
2009 OCT 23 A 11:44
PIENIX, ARIZONA

LOCATION NOTICE FOR LODE MINING CLAIM

NOTICE IS HEREBY GIVEN that the **RIPSEY 9** Lode Claim has been located by ASARCO LLC, whose mailing address is 5285 E. Williams Circle, Suite 2000 Tucson, AZ 85711.

The general course of this claim is north/south, and it is situated in Pinal County, Arizona. This claim is 1500 feet in length and 300 feet on each side of the middle of the claim in width. This claim runs from the location monument on which the location notice is posted approximately 10 feet in a south direction to the south end center monument and 1490 feet in a north direction to the north end center monument.

This claim is marked by six monuments, one at each corner and one at the center of each end line of the claim. The location monument on which this notice is posted is situated within Section 14, Township 4 south, Range 13 east, Gila and Salt River Base and Meridian, Arizona and this claim encompasses portions of the following quarter section(s), section(s), Township(s), and Range(s): SW ¼ of the NW ¼ of Section 14, Township 4 south, Range 13 east, Gila and Salt River Base and Meridian, Ripsey Mining District, Pinal County, State of Arizona.

The locality of this claim with reference to some natural object or permanent monument and additional information (if any) concerning its locality are as follows: 9044 feet north and 360 feet east of the northeast corner of Section 27, Township 4 south , Range 13 east, to the south end center of the claim.

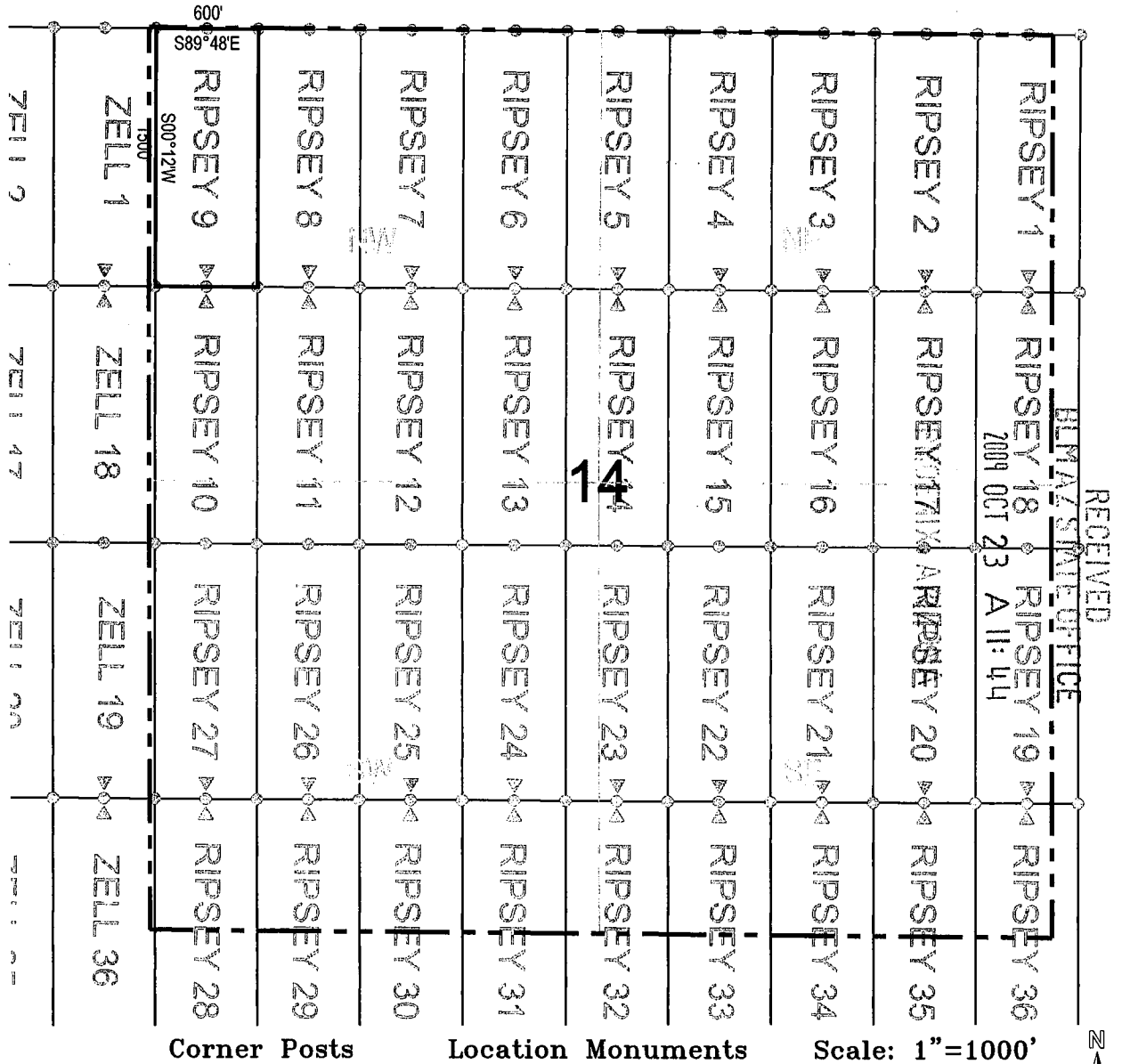
DATE AND POSTED on the ground this 15 day of October, 2009.

LOCATOR(s): ASARCO LLC. AGENT: T. Robert Breen/
5285 E. Williams Circle, Suite 2000
Tucson, AZ 85711



AMC 397979

LODE CLAIM LOCATION MAP



Corner Posts Location Monuments Scale: 1"=1000'

1. The above map depicts the **RIPSEY 9** Lode Claim, which is located in the SW 1/4 of the NW 1/4 of Section 14, Township 4 South, Range 13 East, Gila and Salt River Base and Meridian, Pinal County, Arizona, Ripsey Mining District.
2. The type of corner and location monuments used are wood 2"x2"x60" posts and metal tags with location information written thereon.
3. The bearings and distances in degrees and feet between claim corners are as depicted on the above map.

AMC 397979

When recorded return to:
ASARCO LLC.
ATTN: Thomas M. Simpson
5285 E. Williams Circle, Suite 2000
Tucson, AZ 85711

RECEIVED
BLM AZ STATE OFFICE
2009 OCT 23 A 11:44
RIPSEY M. ARIZONA

LOCATION NOTICE FOR LODE MINING CLAIM

NOTICE IS HEREBY GIVEN that the **RIPSEY 10** Lode Claim has been located by ASARCO LLC, whose mailing address is 5285 E. Williams Circle, Suite 2000 Tucson, AZ 85711.

The general course of this claim is north/south, and it is situated in Pinal County, Arizona. This claim is 1500 feet in length and 300 feet on each side of the middle of the claim in width. This claim runs from the location monument on which the location notice is posted approximately 10 feet in a north direction to the north end center monument and 1490 feet in a south direction to the south end center monument.


This claim is marked by six monuments, one at each corner and one at the center of each end line of the claim. The location monument on which this notice is posted is situated within Section 14, Township 4 south, Range 13 east, Gila and Salt River Base and Meridian, Arizona and this claim encompasses portions of the following quarter section(s), section(s), Township(s), and Range(s): SW ¼ of the NW ¼ of Section 14, Township 4 south, Range 13 east, Gila and Salt River Base and Meridian, Ripsey Mining District, Pinal County, State of Arizona.

The locality of this claim with reference to some natural object or permanent monument and additional information (if any) concerning its locality are as follows: 9044 feet north and 360 feet east of the northeast corner of Section 27, Township 4 south, Range 13 east, to the

Depict in Sec 14 NW + SW quarters
Ripsey 10-13

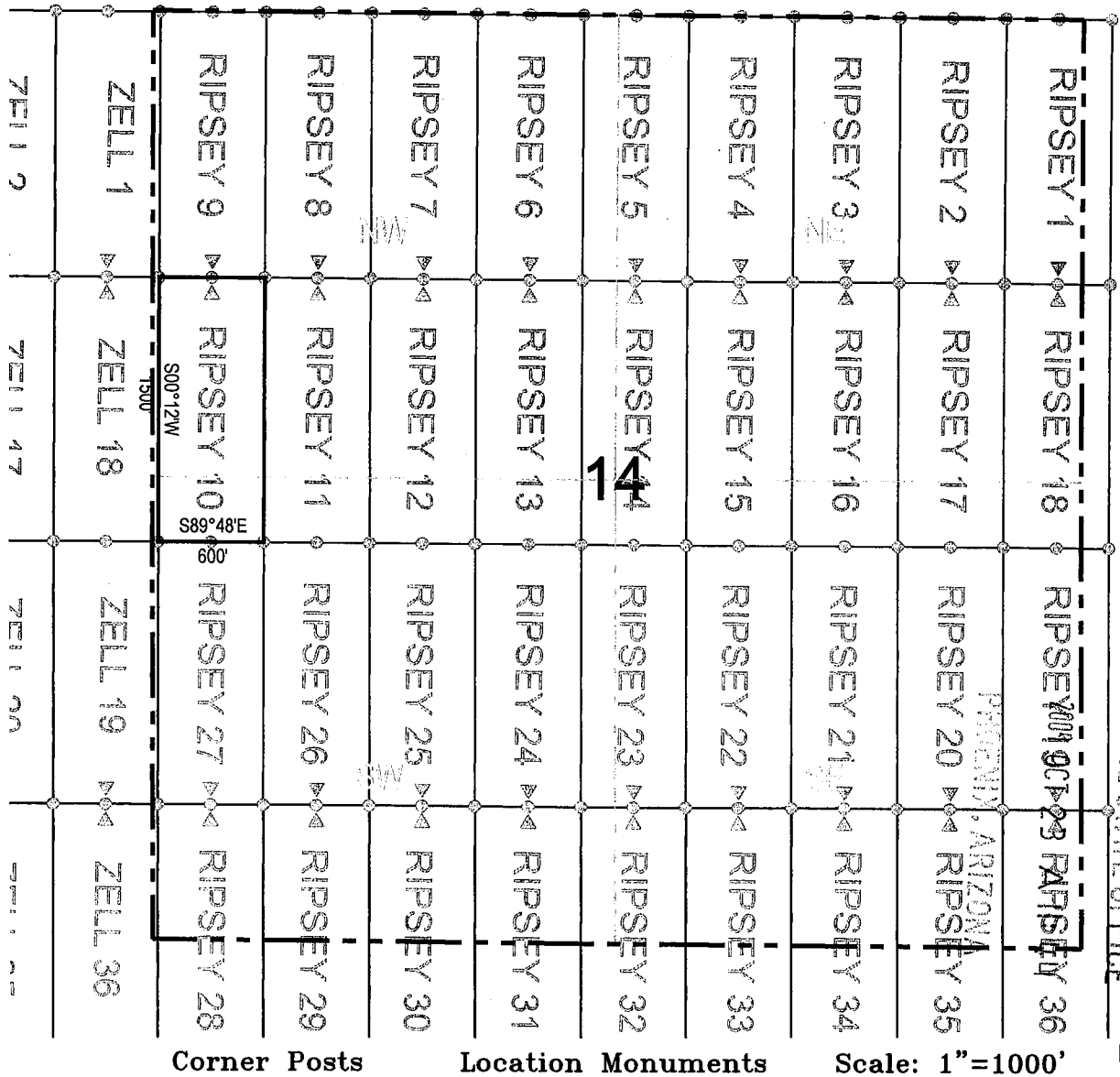
DATE AND POSTED on the ground this 15 day of October, 2009.

LOCATOR(s): ASARCO LLC. AGENT: T. Robert Breen
5285 E. Williams Circle, Suite 2000
Tucson, AZ 85711



AM 397980

LODE CLAIM LOCATION MAP



RECEIVED
BLM AZ STATE OFFICE



1. The above map depicts the **RIPSEY 10** Lode Claim, which is located in the SW 1/4 of the NW 1/4 of Section 14, Township 4 South, Range 13 East, Gila and Salt River Base and Meridian, Pinal County, Arizona, Ripsey Mining District.
2. The type of corner and location monuments used are wood 2"x2"x60" posts and metal tags with location information written thereon.
3. The bearings and distances in degrees and feet between claim corners are as depicted on the above map.

AMP 397980

When recorded return to:
ASARCO LLC.
ATTN: Thomas M. Simpson
5285 E. Williams Circle, Suite 2000
Tucson, AZ 85711

RECEIVED
BLM AZ STATE OFFICE
2009 OCT 23 A 11:44
PINAL COUNTY, ARIZONA

LOCATION NOTICE FOR LODE MINING CLAIM


NOTICE IS HEREBY GIVEN that the **RIPSEY 11** Lode Claim has been located by ASARCO LLC, whose mailing address is 5285 E. Williams Circle, Suite 2000 Tucson, AZ 85711.

The general course of this claim is north/south, and it is situated in Pinal County, Arizona. This claim is 1500 feet in length and 300 feet on each side of the middle of the claim in width. This claim runs from the location monument on which the location notice is posted approximately 10 feet in a north direction to the north end center monument and 1490 feet in a south direction to the south end center monument.

This claim is marked by six monuments, one at each corner and one at the center of each end line of the claim. The location monument on which this notice is posted is situated within Section 14, Township 4 south, Range 13 east, Gila and Salt River Base and Meridian, Arizona and this claim encompasses portions of the following quarter section(s), section(s), Township(s), and Range(s): SW ¼ of the NW ¼ of Section 14, Township 4 south, Range 13 east, Gila and Salt River Base and Meridian, Ripsey Mining District, Pinal County, State of Arizona.

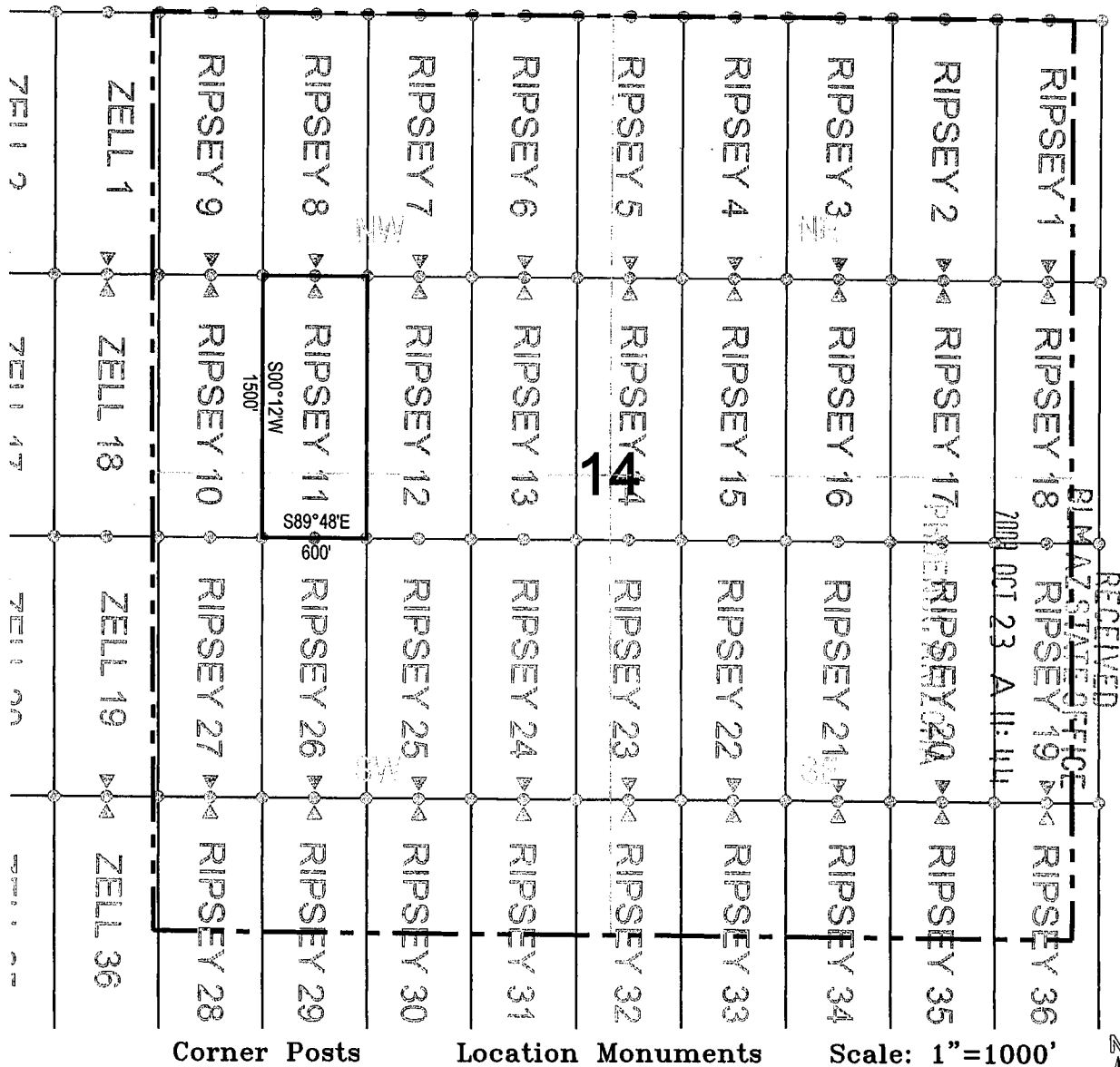
The locality of this claim with reference to some natural object or permanent monument and additional information (if any) concerning its locality are as follows: 9042 feet north and 960 feet east of the northeast corner of Section 27, Township 4 south , Range 13 east, to the north end center of the claim.

DATE AND POSTED on the ground this 15 day of October, 2009.

LOCATOR(s): ASARCO LLC. AGENT: T. Robert Breen/ 
5285 E. Williams Circle, Suite 2000
Tucson, AZ 85711

ANC 397981

LODE CLAIM LOCATION MAP



1. The above map depicts the **RIPSEY 11** Lode Claim, which is located in the SW 1/4 of the NW 1/4 of Section 14, Township 4 South, Range 13 East, Gila and Salt River Base and Meridian, Pinal County, Arizona, Ripsey Mining District.
2. The type of corner and location monuments used are wood 2"x2"x60" posts and metal tags with location information written thereon.
3. The bearings and distances in degrees and feet between claim corners are as depicted on the above map.

AMC 397981

When recorded return to:
ASARCO LLC.
ATTN: Thomas M. Simpson
5285 E. Williams Circle, Suite 2000
Tucson, AZ 85711

LOCATION NOTICE FOR LODE MINING CLAIM

NOTICE IS HEREBY GIVEN that the **RIPSEY 12** Lode Claim has been located by ASARCO LLC, whose mailing address is 5285 E. Williams Circle, Suite 2000 Tucson, AZ 85711.

RECEIVED
BLM AZ STATE OFFICE
2009 OCT 23 A 11:44
PHOENIX, ARIZONA


The general course of this claim is north/south, and it is situated in Pinal County, Arizona. This claim is 1500 feet in length and 300 feet on each side of the middle of the claim in width. This claim runs from the location monument on which the location notice is posted approximately 10 feet in a north direction to the north end center monument and 1490 feet in a south direction to the south end center monument.

This claim is marked by six monuments, one at each corner and one at the center of each end line of the claim. The location monument on which this notice is posted is situated within Section 14, Township 4 south, Range 13 east, Gila and Salt River Base and Meridian, Arizona and this claim encompasses portions of the following quarter section(s), section(s), Township(s), and Range(s): SE ¼ of the NW ¼ of Section 14, Township 4 south, Range 13 east, Gila and Salt River Base and Meridian, Ripsey Mining District, Pinal County, State of Arizona.

The locality of this claim with reference to some natural object or permanent monument and additional information (if any) concerning its locality are as follows: 9040 feet north and 1560 feet east of the northeast corner of Section 27, Township 4 south , Range 13 east, to the north end center of the claim.

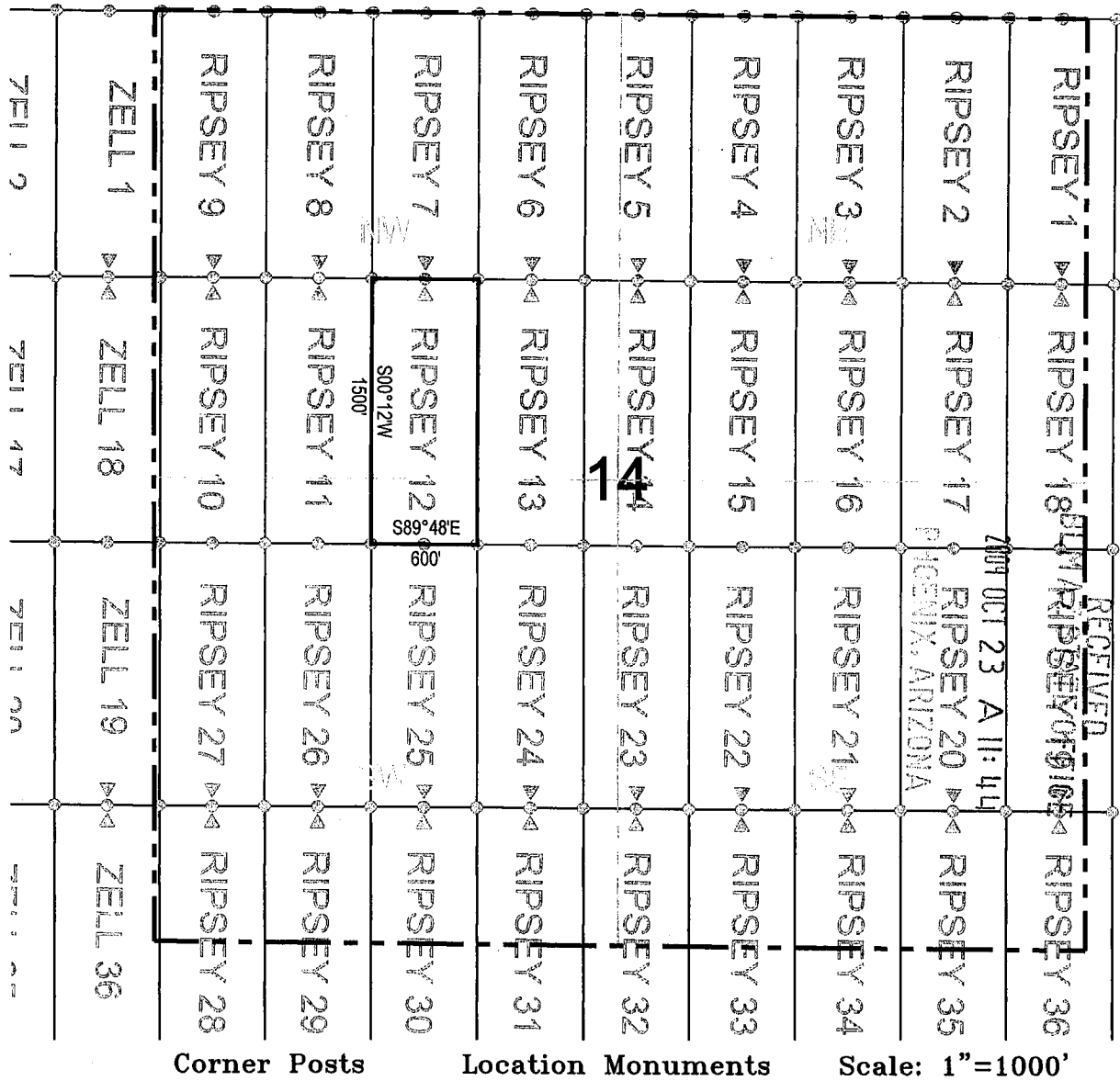
DATE AND POSTED on the ground this 15 day of October, 2009.

LOCATOR(s): ASARCO LLC. AGENT: T. Robert Breen/
5285 E. Williams Circle, Suite 2000
Tucson, AZ 85711



AMP 397982

LODE CLAIM LOCATION MAP



1. The above map depicts the **RIPSEY 12** Lode Claim, which is located in the SE 1/4 of the NW 1/4 of Section 14, Township 4 South, Range 13 East, Gila and Salt River Base and Meridian, Pinal County, Arizona, Ripsey Mining District.
2. The type of corner and location monuments used are wood 2"x2"x60" posts and metal tags with location information written thereon.
3. The bearings and distances in degrees and feet between claim corners are as depicted on the above map.

When recorded return to:
ASARCO LLC.
ATTN: Thomas M. Simpson
5285 E. Williams Circle, Suite 2000
Tucson, AZ 85711

LOCATION NOTICE FOR LODE MINING CLAIM

NOTICE IS HEREBY GIVEN that the **RIPSEY 13** Lode Claim has been located by ASARCO LLC, whose mailing address is 5285 E. Williams Circle, Suite 2000 Tucson, AZ 85711.

RECEIVED
BLM/AZ STATE OFFICE
2009 OCT 23 A 11:44
PHOENIX, ARIZONA

The general course of this claim is north/south, and it is situated in Pinal County, Arizona. This claim is 1500 feet in length and 300 feet on each side of the middle of the claim in width. This claim runs from the location monument on which the location notice is posted approximately 10 feet in a north direction to the north end center monument and 1490 feet in a south direction to the south end center monument.

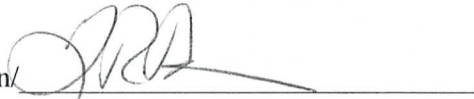
This claim is marked by six monuments, one at each corner and one at the center of each end line of the claim. The location monument on which this notice is posted is situated within Section 14, Township 4 south, Range 13 east, Gila and Salt River Base and Meridian, Arizona and this claim encompasses portions of the following quarter section(s), section(s), Township(s), and Range(s): SE ¼ of the NW ¼ of Section 14, Township 4 south, Range 13 east, Gila and Salt River Base and Meridian, Ripsey Mining District, Pinal County, State of Arizona.

The locality of this claim with reference to some natural object or permanent monument and additional information (if any) concerning its locality are as follows: 9038 feet north and 2160 feet east of the northeast corner of Section 27, Township 4 south , Range 13 east, to the north end center of the claim.

DATE AND POSTED on the ground this 15 day of October, 2009.


LOCATOR(s): ASARCO LLC. AGENT: T. Robert Breen

5285 E. Williams Circle, Suite 2000
Tucson, AZ 85711



ANC 397983

LODE CLAIM LOCATION MAP



1. The above map depicts the **RIPSEY 13** Lode Claim, which is located in the SE 1/4 of the NW 1/4 of Section 14, Township 4 South, Range 13 East, Gila and Salt River Base and Meridian, Pinal County, Arizona, Ripsey Mining District.
2. The type of corner and location monuments used are wood 2"x2"x60" posts and metal tags with location information written thereon.
3. The bearings and distances in degrees and feet between claim corners are as depicted on the above map.

When recorded return to:
ASARCO LLC.
ATTN: Thomas M. Simpson
5285 E. Williams Circle, Suite 2000
Tucson, AZ 85711

LOCATION NOTICE FOR LODE MINING CLAIM

NOTICE IS HEREBY GIVEN that the **RIPSEY 14** Lode Claim has been located by ASARCO LLC, whose mailing address is 5285 E. Williams Circle, Suite 2000 Tucson, AZ 85711.

RECEIVED
BLM AZ STATE OFFICE
2009 OCT 23 A 11:44
PHOENIX, ARIZONA

The general course of this claim is north/south, and it is situated in Pinal County, Arizona. This claim is 1500 feet in length and 300 feet on each side of the middle of the claim in width. This claim runs from the location monument on which the location notice is posted approximately 10 feet in a north direction to the north end center monument and 1490 feet in a south direction to the south end center monument.

This claim is marked by six monuments, one at each corner and one at the center of each end line of the claim. The location monument on which this notice is posted is situated within Section 14, Township 4 south, Range 13 east, Gila and Salt River Base and Meridian, Arizona and this claim encompasses portions of the following quarter section(s), section(s), Township(s), and Range(s): SW ¼ of the NE ¼ of Section 14, Township 4 south, Range 13 east, Gila and Salt River Base and Meridian, Ripsey Mining District, Pinal County, State of Arizona.

The locality of this claim with reference to some natural object or permanent monument and additional information (if any) concerning its locality are as follows: 9036 feet north and 2760 feet east of the northeast corner of Section 27, Township 4 south, Range 13 east, to the north end center of the claim.

Depict in all 4 quarters of sec 14.

DATE AND POSTED on the ground this 15 day of October, 2009.

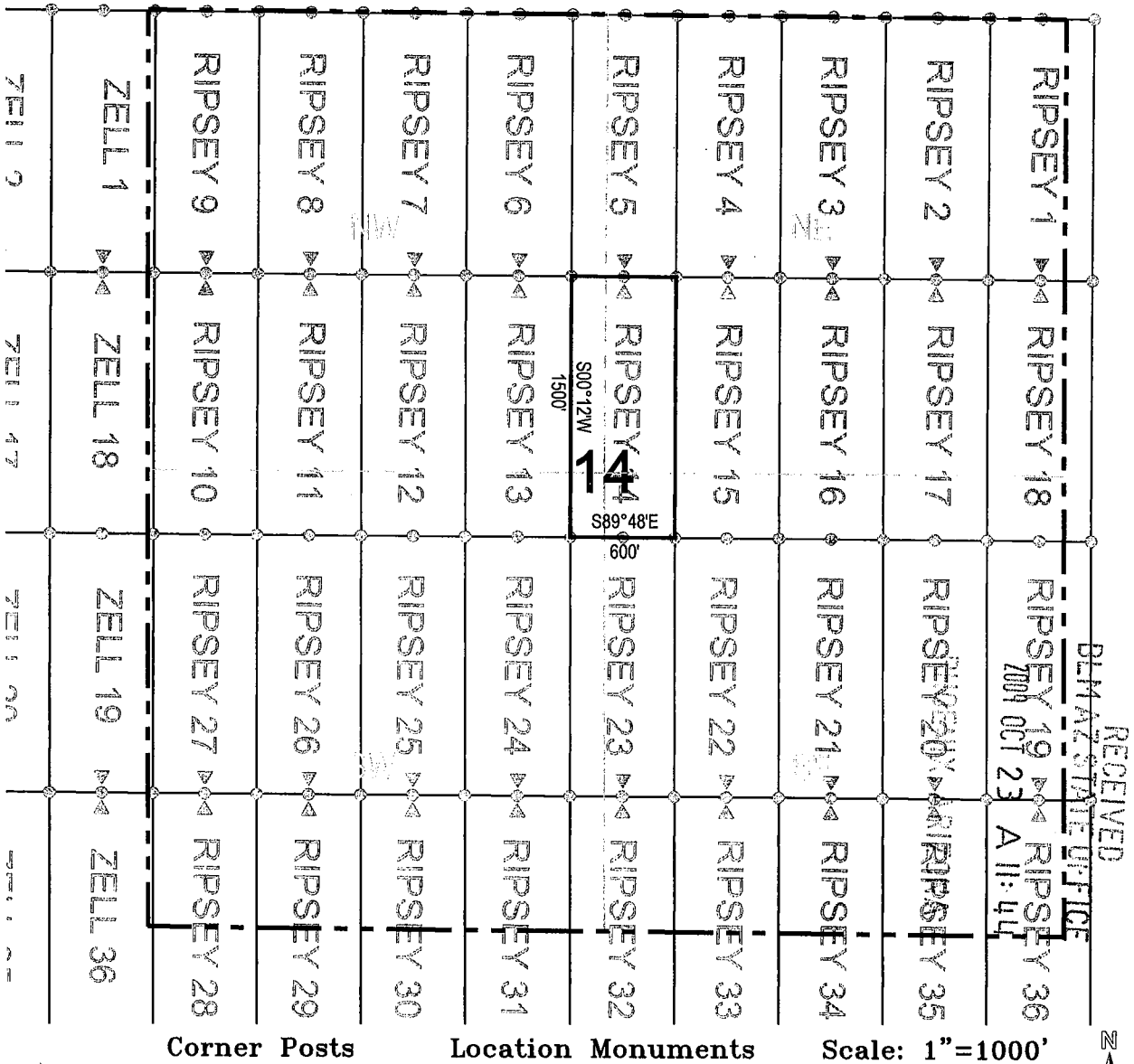
LOCATOR(s): ASARCO LLC. AGENT: T. Robert Breen/



5285 E. Williams Circle, Suite 2000
Tucson, AZ 85711

AMC 397984

LODE CLAIM LOCATION MAP



1. The above map depicts the **RIPSEY 14** Lode Claim, which is located in the SW 1/4 of the NE 1/4 of Section 14, Township 4 South, Range 13 East, Gila and Salt River Base and Meridian, Pinal County, Arizona, Ripsey Mining District.
2. The type of corner and location monuments used are wood 2"x2"x60" posts and metal tags with location information written thereon.
3. The bearings and distances in degrees and feet between claim corners are as depicted on the above map.

AHC 397984

When recorded return to:
ASARCO LLC.
ATTN: Thomas M. Simpson
5285 E. Williams Circle, Suite 2000
Tucson, AZ 85711

RECEIVED
BLM AZ STATE OFFICE
2009 OCT 23 A 11:44
PHOENIX, ARIZONA

LOCATION NOTICE FOR LODE MINING CLAIM

NOTICE IS HEREBY GIVEN that the **RIPSEY 15** Lode Claim has been located by ASARCO LLC, whose mailing address is 5285 E. Williams Circle, Suite 2000 Tucson, AZ 85711.

The general course of this claim is north/south, and it is situated in Pinal County, Arizona. This claim is 1500 feet in length and 300 feet on each side of the middle of the claim in width. This claim runs from the location monument on which the location notice is posted approximately 10 feet in a north direction to the north end center monument and 1490 feet in a south direction to the south end center monument.

This claim is marked by six monuments, one at each corner and one at the center of each end line of the claim. The location monument on which this notice is posted is situated within Section 14, Township 4 south, Range 13 east, Gila and Salt River Base and Meridian, Arizona and this claim encompasses portions of the following quarter section(s), section(s), Township(s), and Range(s): SW ¼ of the NE ¼ of Section 14, Township 4 south, Range 13 east, Gila and Salt River Base and Meridian, Ripsey Mining District, Pinal County, State of Arizona.

The locality of this claim with reference to some natural object or permanent monument and additional information (if any) concerning its locality are as follows: 9034 feet north and 3360 feet east of the northeast corner of Section 27, Township 4 south , Range 13 east, to the north end center of the claim.

DATE AND POSTED on the ground this 15 day of October, 2009.

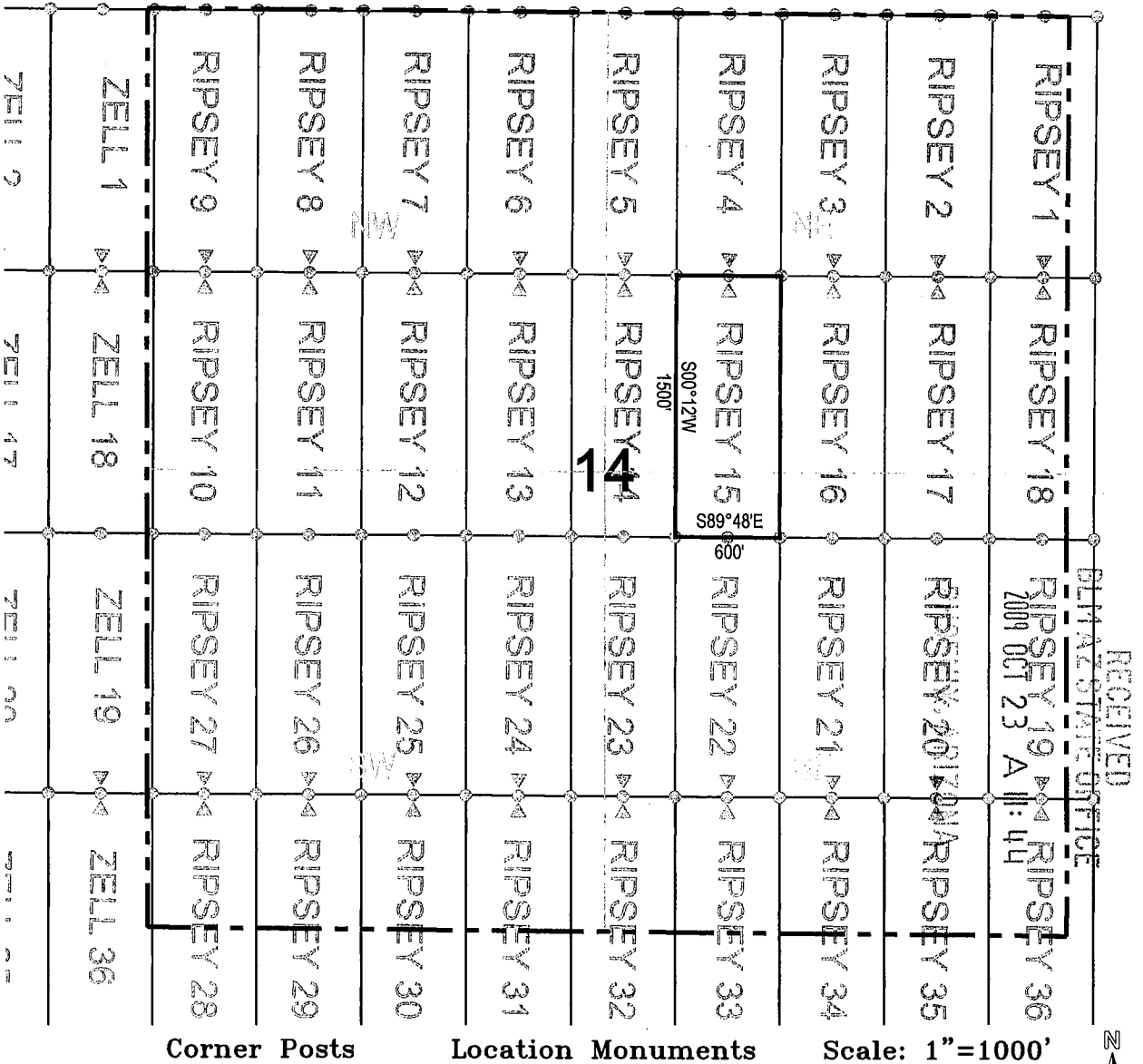
Repet in the NE & SE quarters of Sec 14

LOCATOR(s): ASARCO LLC. AGENT: T. Robert Breen/
5285 E. Williams Circle, Suite 2000
Tucson, AZ 85711



AMC 397985

LODE CLAIM LOCATION MAP



1. The above map depicts the **RIPSEY 15** Lode Claim, which is located in the SW 1/4 of the NE 1/4 of Section 14, Township 4 South, Range 13 East, Gila and Salt River Base and Meridian, Pinal County, Arizona, Ripsey Mining District.
2. The type of corner and location monuments used are wood 2"x2"x60" posts and metal tags with location information written thereon.
3. The bearings and distances in degrees and feet between claim corners are as depicted on the above map.

ANC 397985

When recorded return to:
ASARCO LLC.
ATTN: Thomas M. Simpson
5285 E. Williams Circle, Suite 2000
Tucson, AZ 85711

RECEIVED
BLM AZ STATE OFFICE
2009 OCT 23 A 11:45
PHOENIX, ARIZONA

LOCATION NOTICE FOR LODE MINING CLAIM


NOTICE IS HEREBY GIVEN that the **RIPSEY 16** Lode Claim has been located by ASARCO LLC, whose mailing address is 5285 E. Williams Circle, Suite 2000 Tucson, AZ 85711.

The general course of this claim is north/south, and it is situated in Pinal County, Arizona. This claim is 1500 feet in length and 300 feet on each side of the middle of the claim in width. This claim runs from the location monument on which the location notice is posted approximately 10 feet in a north direction to the north end center monument and 1490 feet in a south direction to the south end center monument.

This claim is marked by six monuments, one at each corner and one at the center of each end line of the claim. The location monument on which this notice is posted is situated within Section 14, Township 4 south, Range 13 east, Gila and Salt River Base and Meridian, Arizona and this claim encompasses portions of the following quarter section(s), section(s), Township(s), and Range(s): SW ¼ of the NE ¼ of Section 14, Township 4 south, Range 13 east, Gila and Salt River Base and Meridian, Ripsey Mining District, Pinal County, State of Arizona.

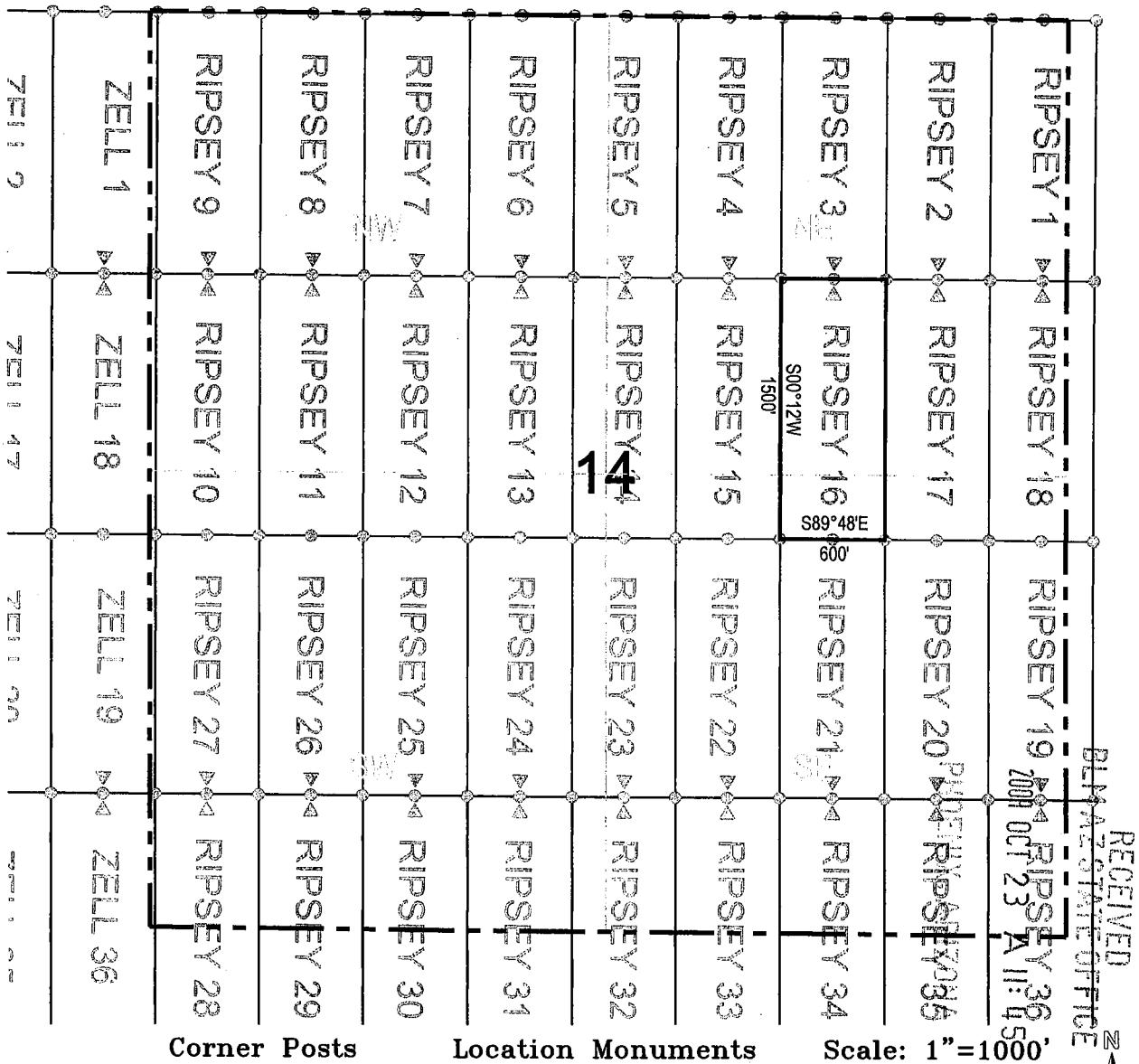
The locality of this claim with reference to some natural object or permanent monument and additional information (if any) concerning its locality are as follows: 9032 feet north and 3960 feet east of the northeast corner of Section 27, Township 4 south, Range 13 east, to the north end center of the claim.

DATE AND POSTED on the ground this 14 day of October, 2009.

LOCATOR(s): ASARCO LLC. AGENT: T. Robert Breen/ 
5285 E. Williams Circle, Suite 2000
Tucson, AZ 85711

ANC 397986

LODE CLAIM LOCATION MAP



1. The above map depicts the **RIPSEY 16** Lode Claim, which is located in the SW 1/4 of the NE 1/4 of Section 14, Township 4 South, Range 13 East, Gila and Salt River Base and Meridian, Pinal County, Arizona, Ripsey Mining District.
2. The type of corner and location monuments used are wood 2"x2"x60" posts and metal tags with location information written thereon.
3. The bearings and distances in degrees and feet between claim corners are as depicted on the above map.

AMD 397986

When recorded return to:
ASARCO LLC.
ATTN: Thomas M. Simpson
5285 E. Williams Circle, Suite 2000
Tucson, AZ 85711

RECEIVED
BLM AZ STATE OFFICE
2009 OCT 23 A 11:45
PHOENIX, ARIZONA

LOCATION NOTICE FOR LODE MINING CLAIM

NOTICE IS HEREBY GIVEN that the **RIPSEY 17** Lode Claim has been located by ASARCO LLC, whose mailing address is 5285 E. Williams Circle, Suite 2000 Tucson, AZ 85711.

The general course of this claim is north/south, and it is situated in Pinal County, Arizona. This claim is 1500 feet in length and 300 feet on each side of the middle of the claim in width. This claim runs from the location monument on which the location notice is posted approximately 10 feet in a north direction to the north end center monument and 1490 feet in a south direction to the south end center monument.


This claim is marked by six monuments, one at each corner and one at the center of each end line of the claim. The location monument on which this notice is posted is situated within Section 14, Township 4 south, Range 13 east, Gila and Salt River Base and Meridian, Arizona and this claim encompasses portions of the following quarter section(s), section(s), Township(s), and Range(s): SE ¼ of the NE ¼ of Section 14, Township 4 south, Range 13 east, Gila and Salt River Base and Meridian, Ripsey Mining District, Pinal County, State of Arizona.

The locality of this claim with reference to some natural object or permanent monument and additional information (if any) concerning its locality are as follows: 9030 feet north and 4560 feet east of the northeast corner of Section 27, Township 4 south, Range 13 east, to the north end center of the claim.

DATE AND POSTED on the ground this 14 day of October, 2009.

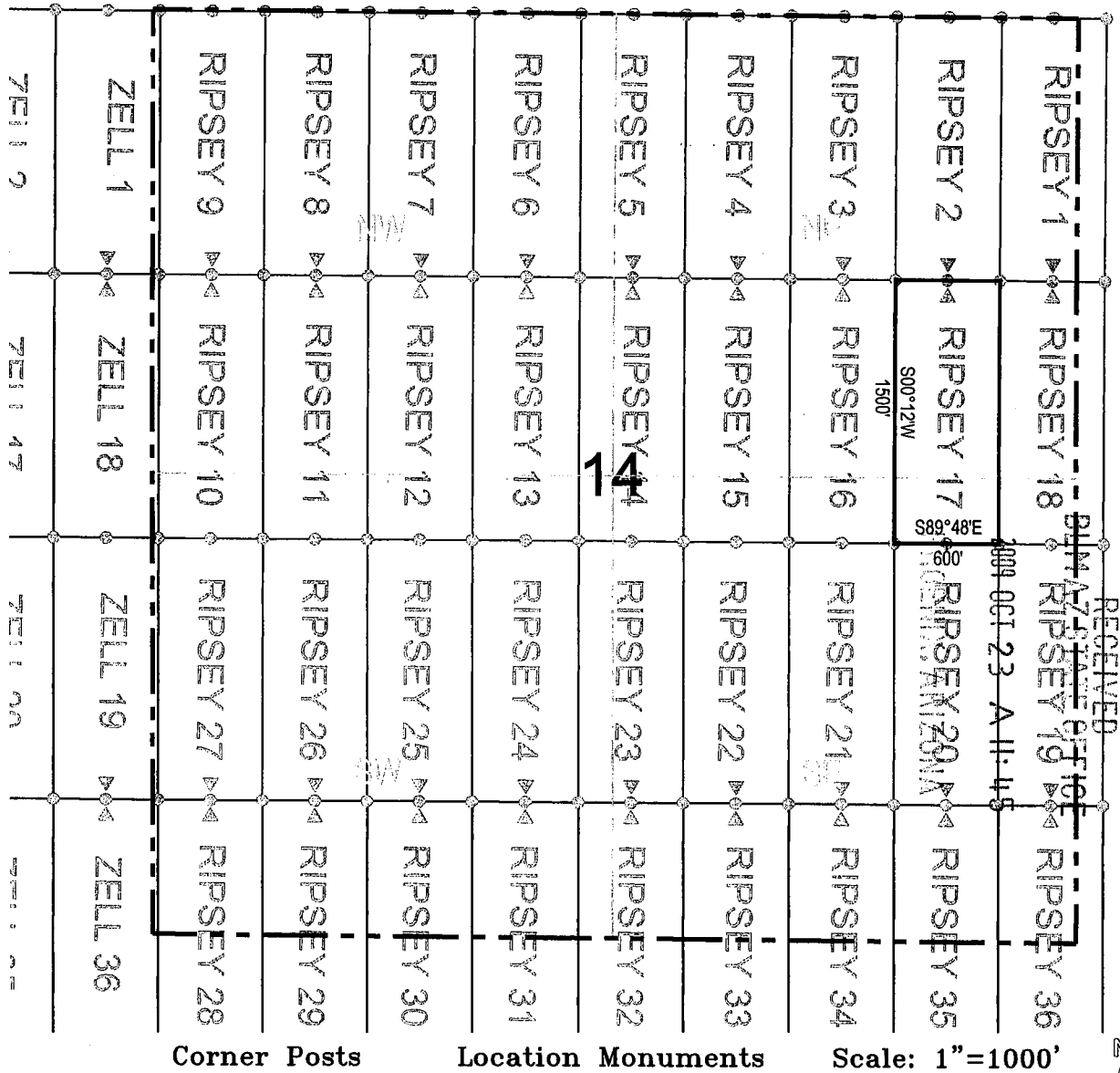
LOCATOR(s): ASARCO LLC. AGENT: T. Robert Breen/

5285 E. Williams Circle, Suite 2000
Tucson, AZ 85711



ANU 397987

LODE CLAIM LOCATION MAP



1. The above map depicts the **RIPSEY 17** Lode Claim, which is located in the SE 1/4 of the NE 1/4 of Section 14, Township 4 South, Range 13 East, Gila and Salt River Base and Meridian, Pinal County, Arizona, Ripsey Mining District.
2. The type of corner and location monuments used are wood 2"x2"x60" posts and metal tags with location information written thereon.
3. The bearings and distances in degrees and feet between claim corners are as depicted on the above map.

ANG 397987

When recorded return to:
ASARCO LLC.
ATTN: Thomas M. Simpson
5285 E. Williams Circle, Suite 2000
Tucson, AZ 85711

RECEIVED
BLM AZ STATE OFFICE
2009 OCT 23 A 11:45
PHOENIX, ARIZONA

LOCATION NOTICE FOR LODE MINING CLAIM

NOTICE IS HEREBY GIVEN that the **RIPSEY 18** Lode Claim has been located by ASARCO LLC, whose mailing address is 5285 E. Williams Circle, Suite 2000 Tucson, AZ 85711.

The general course of this claim is north/south, and it is situated in Pinal County, Arizona. This claim is 1500 feet in length and 300 feet on each side of the middle of the claim in width. This claim runs from the location monument on which the location notice is posted approximately 10 feet in a north direction to the north end center monument and 1490 feet in a south direction to the south end center monument.


This claim is marked by six monuments, one at each corner and one at the center of each end line of the claim. The location monument on which this notice is posted is situated within Section 14, Township 4 south, Range 13 east, Gila and Salt River Base and Meridian, Arizona and this claim encompasses portions of the following quarter section(s), section(s), Township(s), and Range(s): SE ¼ of the NE ¼ of Section 14, Township 4 south, Range 13 east, Gila and Salt River Base and Meridian, Ripsey Mining District, Pinal County, State of Arizona.

The locality of this claim with reference to some natural object or permanent monument and additional information (if any) concerning its locality are as follows: 9028 feet north and 5160 feet east of the northeast corner of Section 27, Township 4 south, Range 13 east, to the north end center of the claim.

DATE AND POSTED on the ground this 14 day of October, 2009.

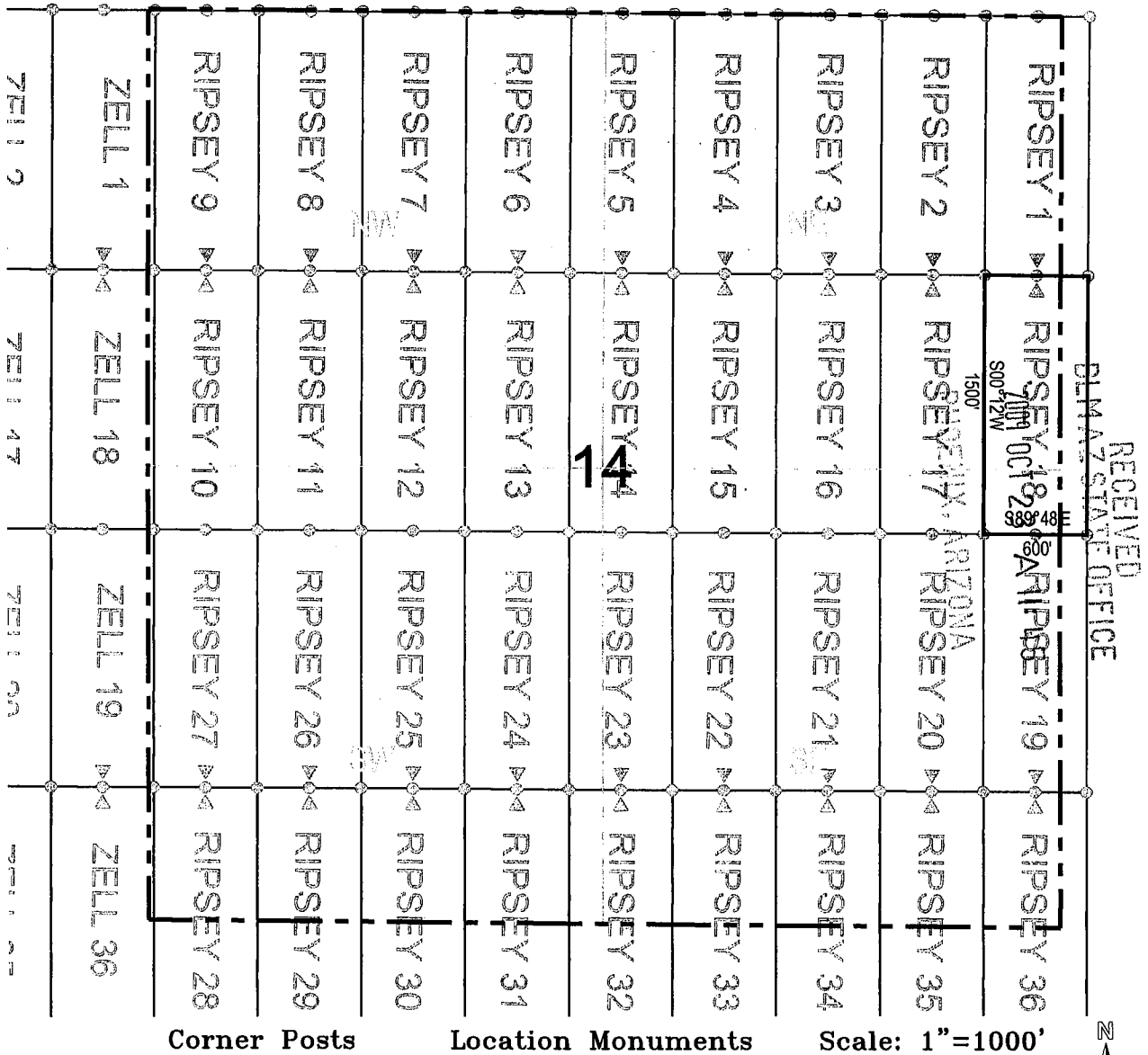
LOCATOR(s): ASARCO LLC. AGENT: T. Robert Breen/

5285 E. Williams Circle, Suite 2000
Tucson, AZ 85711



AMP 297988

LODE CLAIM LOCATION MAP



1. The above map depicts the **RIPSEY 18** Lode Claim, which is located in the SE 1/4 of the NE 1/4 of Section 14, Township 4 South, Range 13 East, Gila and Salt River Base and Meridian, Pinal County, Arizona, Ripsey Mining District.
2. The type of corner and location monuments used are wood 2"x2"x60" posts and metal tags with location information written thereon.
3. The bearings and distances in degrees and feet between claim corners are as depicted on the above map.

AMD 391988

When recorded return to:
ASARCO LLC.
ATTN: Thomas M. Simpson
5285 E. Williams Circle, Suite 2000
Tucson, AZ 85711

RECEIVED
BLM AZ STATE OFFICE
2009 OCT 23 A 11:45
PHOENIX, ARIZONA

LOCATION NOTICE FOR LODE MINING CLAIM

NOTICE IS HEREBY GIVEN that the **RIPSEY 19** Lode Claim has been located by ASARCO LLC, whose mailing address is 5285 E. Williams Circle, Suite 2000 Tucson, AZ 85711.

The general course of this claim is north/south, and it is situated in Pinal County, Arizona. This claim is 1500 feet in length and 300 feet on each side of the middle of the claim in width. This claim runs from the location monument on which the location notice is posted approximately 10 feet in a south direction to the south end center monument and 1490 feet in a north direction to the north end center monument.

This claim is marked by six monuments, one at each corner and one at the center of each end line of the claim. The location monument on which this notice is posted is situated within Section 14, Township 4 south, Range 13 east, Gila and Salt River Base and Meridian, Arizona and this claim encompasses portions of the following quarter section(s), section(s), Township(s), and Range(s): SE ¼ of the SE ¼ of Section 14, Township 4 south, Range 13 east, Gila and Salt River Base and Meridian, Ripsey Mining District, Pinal County, State of Arizona.

The locality of this claim with reference to some natural object or permanent monument and additional information (if any) concerning its locality are as follows: 6028 feet north and 5149 feet east of the northeast corner of Section 27, Township 4 south , Range 13 east, to the south end center of the claim.

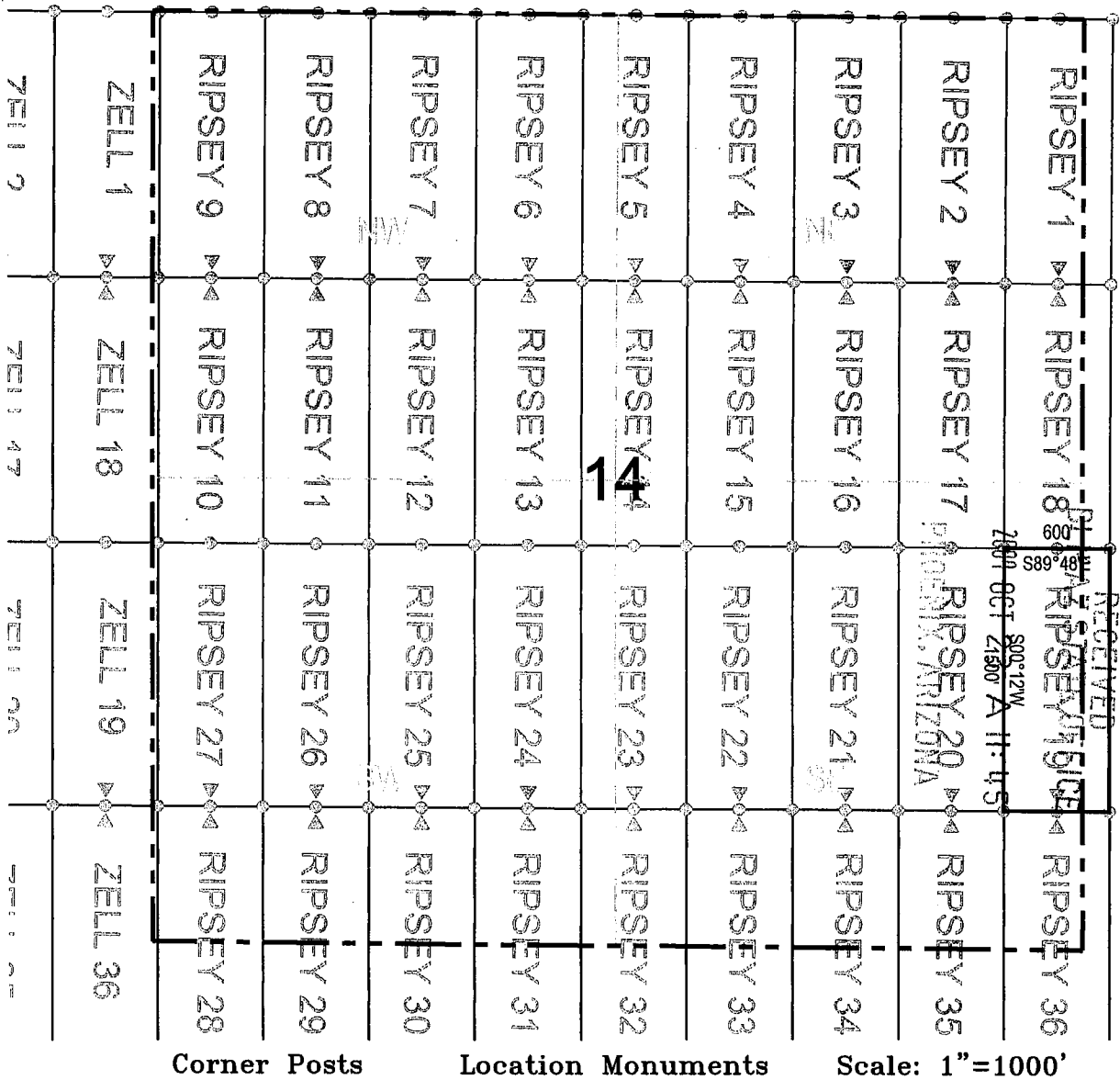
DATE AND POSTED on the ground this 14 day of October, 2009.

LOCATOR(s): ASARCO LLC. AGENT: T. Robert Breen
5285 E. Williams Circle, Suite 2000
Tucson, AZ 85711



110397989

LODE CLAIM LOCATION MAP



1. The above map depicts the **RIPSEY 19** Lode Claim, which is located in the SE 1/4 of the SE 1/4 of Section 14, Township 4 South, Range 13 East, Gila and Salt River Base and Meridian, Pinal County, Arizona, Ripsey Mining District.
2. The type of corner and location monuments used are wood 2"x2"x60" posts and metal tags with location information written thereon.
3. The bearings and distances in degrees and feet between claim corners are as depicted on the above map.

AMD 397989

When recorded return to:
ASARCO LLC.
ATTN: Thomas M. Simpson
5285 E. Williams Circle, Suite 2000
Tucson, AZ 85711

RECEIVED
BLM AZ STATE OFFICE
2009 OCT 23 A 11:45
PHOENIX, ARIZONA

LOCATION NOTICE FOR LODE MINING CLAIM

NOTICE IS HEREBY GIVEN that the **RIPSEY 20** Lode Claim has been located by ASARCO LLC, whose mailing address is 5285 E. Williams Circle, Suite 2000 Tucson, AZ 85711.

The general course of this claim is north/south, and it is situated in Pinal County, Arizona. This claim is 1500 feet in length and 300 feet on each side of the middle of the claim in width. This claim runs from the location monument on which the location notice is posted approximately 10 feet in a south direction to the south end center monument and 1490 feet in a north direction to the north end center monument.

This claim is marked by six monuments, one at each corner and one at the center of each end line of the claim. The location monument on which this notice is posted is situated within Section 14, Township 4 south, Range 13 east, Gila and Salt River Base and Meridian, Arizona and this claim encompasses portions of the following quarter section(s), section(s), Township(s), and Range(s): SE ¼ of the SE ¼ of Section 14, Township 4 south, Range 13 east, Gila and Salt River Base and Meridian, Ripsey Mining District, Pinal County, State of Arizona.

The locality of this claim with reference to some natural object or permanent monument and additional information (if any) concerning its locality are as follows: 6028 feet north and 4549 feet east of the northeast corner of Section 27, Township 4 south, Range 13 east, to the south end center of the claim.

DATE AND POSTED on the ground this 14 day of October, 2009.

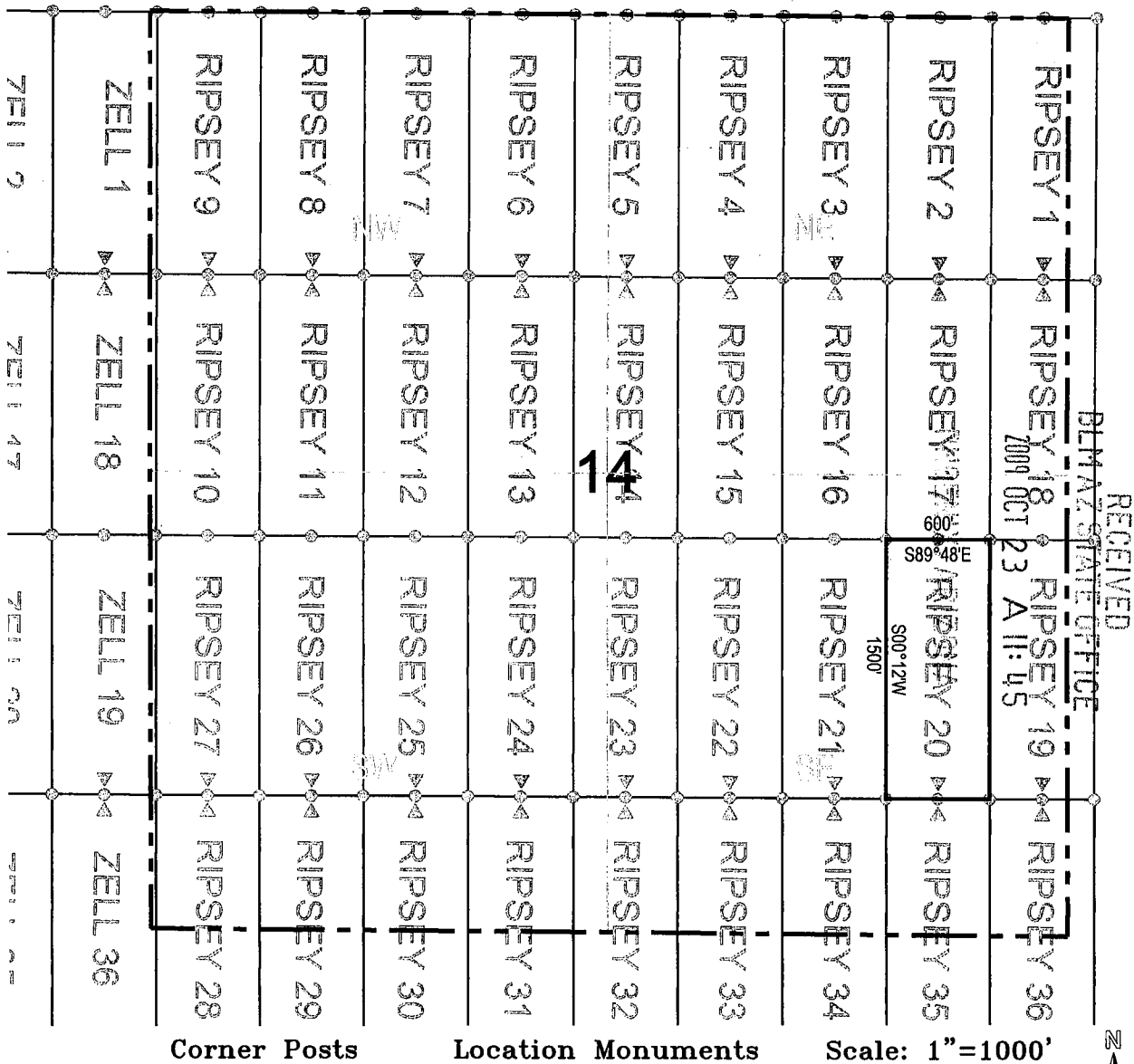
LOCATOR(s): ASARCO LLC. AGENT: T. Robert Breen/

5285 E. Williams Circle, Suite 2000
Tucson, AZ 85711



ARC 397990

LODE CLAIM LOCATION MAP



AMC 397990

1. The above map depicts the **RIPSEY 20** Lode Claim, which is located in the SE 1/4 of the SE 1/4 of Section 14, Township 4 South, Range 13 East, Gila and Salt River Base and Meridian, Pinal County, Arizona, Ripsey Mining District.
2. The type of corner and location monuments used are wood 2"x2"x60" posts and metal tags with location information written thereon.
3. The bearings and distances in degrees and feet between claim corners are as depicted on the above map.

When recorded return to:
ASARCO LLC.
ATTN: Thomas M. Simpson
5285 E. Williams Circle, Suite 2000
Tucson, AZ 85711

LOCATION NOTICE FOR LODE MINING CLAIM

NOTICE IS HEREBY GIVEN that the **RIPSEY 21** Lode Claim has been located by ASARCO LLC, whose mailing address is 5285 E. Williams Circle, Suite 2000 Tucson, AZ 85711.


RECEIVED
BLM
AZ STATE OFFICE
2009 OCT 23 A 11:45
PINAL COUNTY, ARIZONA

The general course of this claim is north/south, and it is situated in Pinal County, Arizona. This claim is 1500 feet in length and 300 feet on each side of the middle of the claim in width. This claim runs from the location monument on which the location notice is posted approximately 10 feet in a south direction to the south end center monument and 1490 feet in a north direction to the north end center monument.

This claim is marked by six monuments, one at each corner and one at the center of each end line of the claim. The location monument on which this notice is posted is situated within Section 14, Township 4 south, Range 13 east, Gila and Salt River Base and Meridian, Arizona and this claim encompasses portions of the following quarter section(s), section(s), Township(s), and Range(s): SW ¼ of the SE ¼ of Section 14, Township 4 south, Range 13 east, Gila and Salt River Base and Meridian, Ripsey Mining District, Pinal County, State of Arizona.

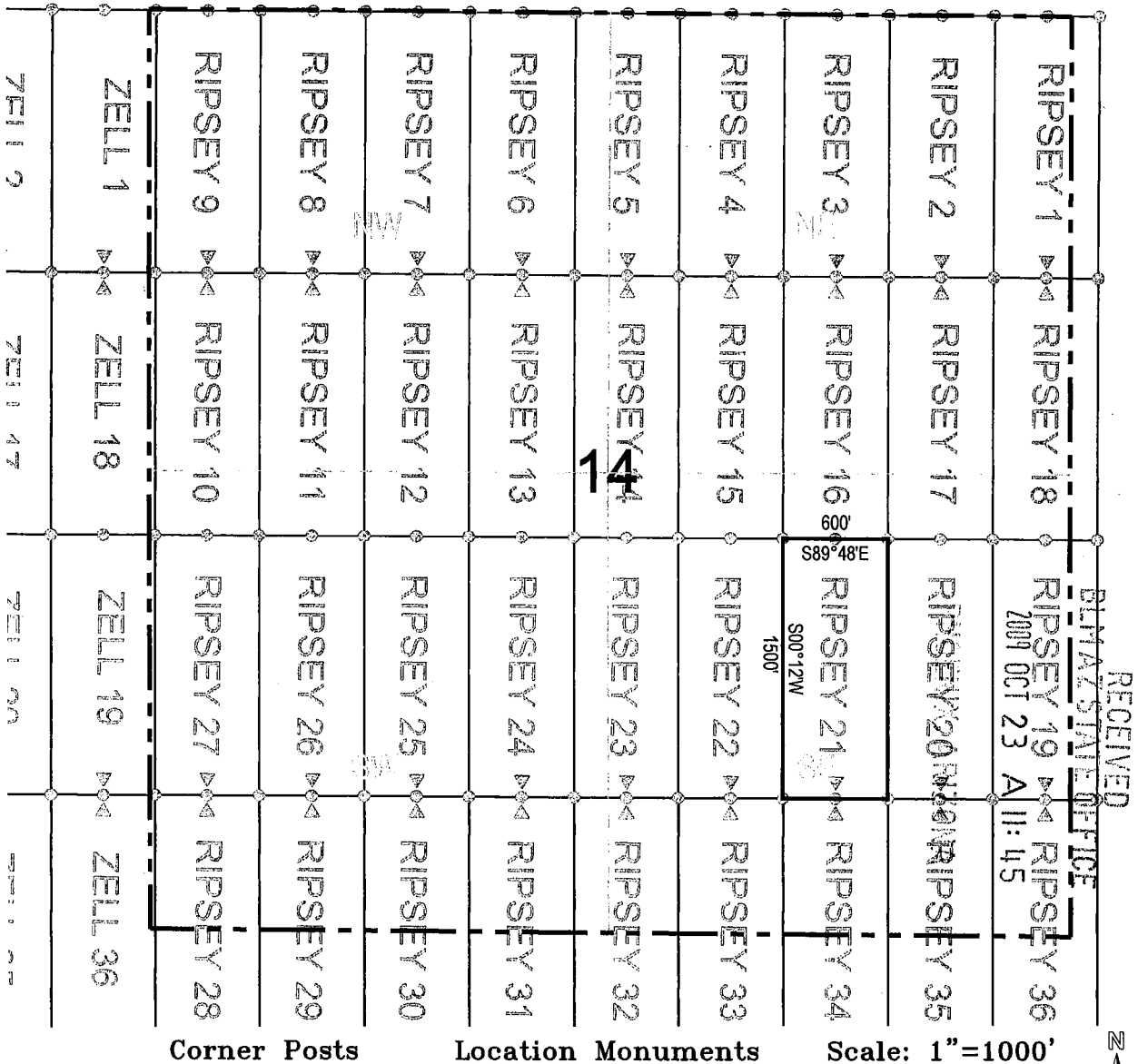
The locality of this claim with reference to some natural object or permanent monument and additional information (if any) concerning its locality are as follows: 6032 feet north and 3949 feet east of the northeast corner of Section 27, Township 4 south , Range 13 east, to the south end center of the claim.

DATE AND POSTED on the ground this 14 day of October, 2009.

LOCATOR(s): ASARCO LLC. AGENT: T. Robert Breen 
5285 E. Williams Circle, Suite 2000
Tucson, AZ 85711

AMC 397991

LODE CLAIM LOCATION MAP



1. The above map depicts the **RIPSEY 21** Lode Claim, which is located in the SW 1/4 of the SE 1/4 of Section 14, Township 4 South, Range 13 East, Gila and Salt River Base and Meridian, Pinal County, Arizona, Ripsey Mining District.
2. The type of corner and location monuments used are wood 2"x2"x60" posts and metal tags with location information written thereon.
3. The bearings and distances in degrees and feet between claim corners are as depicted on the above map.

AMP 397991

When recorded return to:
ASARCO LLC.
ATTN: Thomas M. Simpson
5285 E. Williams Circle, Suite 2000
Tucson, AZ 85711

RECEIVED
BLM AZ STATE OFFICE
2009 OCT 23 A 11:45
PHOENIX, ARIZONA

LOCATION NOTICE FOR LODE MINING CLAIM

NOTICE IS HEREBY GIVEN that the **RIPSEY 22** Lode Claim has been located by ASARCO LLC, whose mailing address is 5285 E. Williams Circle, Suite 2000 Tucson, AZ 85711.

The general course of this claim is north/south, and it is situated in Pinal County, Arizona. This claim is 1500 feet in length and 300 feet on each side of the middle of the claim in width. This claim runs from the location monument on which the location notice is posted approximately 10 feet in a south direction to the south end center monument and 1490 feet in a north direction to the north end center monument.

This claim is marked by six monuments, one at each corner and one at the center of each end line of the claim. The location monument on which this notice is posted is situated within Section 14, Township 4 south, Range 13 east, Gila and Salt River Base and Meridian, Arizona and this claim encompasses portions of the following quarter section(s), section(s), Township(s), and Range(s): SW ¼ of the SE ¼ of Section 14, Township 4 south, Range 13 east, Gila and Salt River Base and Meridian, Ripsey Mining District, Pinal County, State of Arizona.

The locality of this claim with reference to some natural object or permanent monument and additional information (if any) concerning its locality are as follows: 6034 feet north and 3349 feet east of the northeast corner of Section 27, Township 4 south , Range 13 east, to the south end center of the claim.

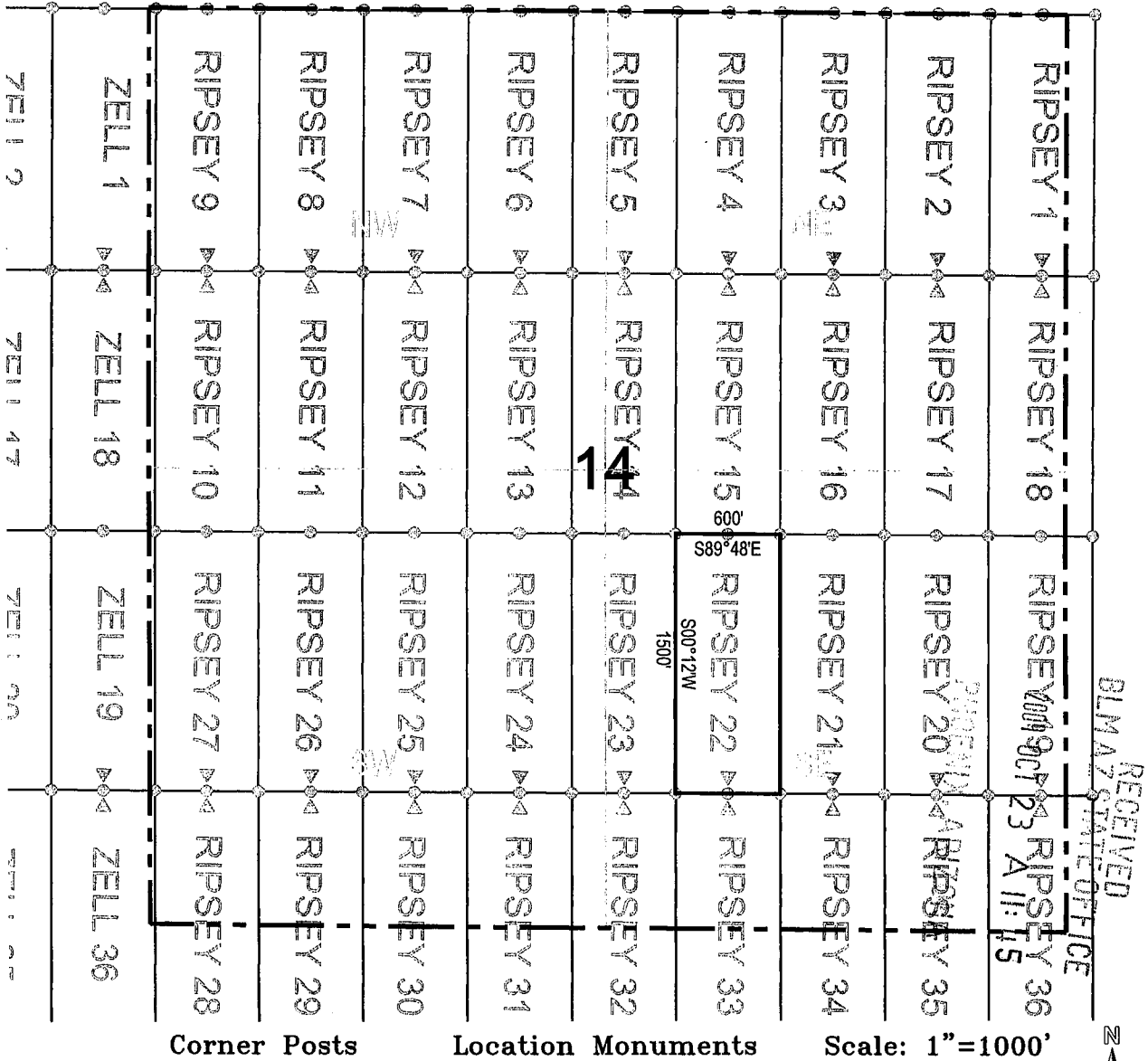
DATE AND POSTED on the ground this 15 day of October, 2009.

LOCATOR(s): ASARCO LLC. AGENT: T. Robert Breen
5285 E. Williams Circle, Suite 2000
Tucson, AZ 85711



AMC 397992

LODE CLAIM LOCATION MAP



1. The above map depicts the **RIPSEY 22** Lode Claim, which is located in the SW 1/4 of the SE 1/4 of Section 14, Township 4 South, Range 13 East, Gila and Salt River Base and Meridian, Pinal County, Arizona, Ripsey Mining District.
2. The type of corner and location monuments used are wood 2"x2"x60" posts and metal tags with location information written thereon.
3. The bearings and distances in degrees and feet between claim corners are as depicted on the above map.

AMC 397992

When recorded return to:
ASARCO LLC.
ATTN: Thomas M. Simpson
5285 E. Williams Circle, Suite 2000
Tucson, AZ 85711

RECEIVED
BLM AZ STATE OFFICE
2009 OCT 23 A 11:45
PRINCEVILLE, ARIZONA

LOCATION NOTICE FOR LODE MINING CLAIM

NOTICE IS HEREBY GIVEN that the **RIPSEY 23** Lode Claim has been located by ASARCO LLC, whose mailing address is 5285 E. Williams Circle, Suite 2000 Tucson, AZ 85711.

The general course of this claim is north/south, and it is situated in Pinal County, Arizona. This claim is 1500 feet in length and 300 feet on each side of the middle of the claim in width. This claim runs from the location monument on which the location notice is posted approximately 10 feet in a south direction to the south end center monument and 1490 feet in a north direction to the north end center monument.

This claim is marked by six monuments, one at each corner and one at the center of each end line of the claim. The location monument on which this notice is posted is situated within Section 14, Township 4 south, Range 13 east, Gila and Salt River Base and Meridian, Arizona and this claim encompasses portions of the following quarter section(s), section(s), Township(s), and Range(s): SW ¼ of the SE ¼ of Section 14, Township 4 south, Range 13 east, Gila and Salt River Base and Meridian, Ripsey Mining District, Pinal County, State of Arizona.

The locality of this claim with reference to some natural object or permanent monument and additional information (if any) concerning its locality are as follows: 6036 feet north and 2749 feet east of the northeast corner of Section 27, Township 4 south, Range 13 east, to the south end center of the claim.

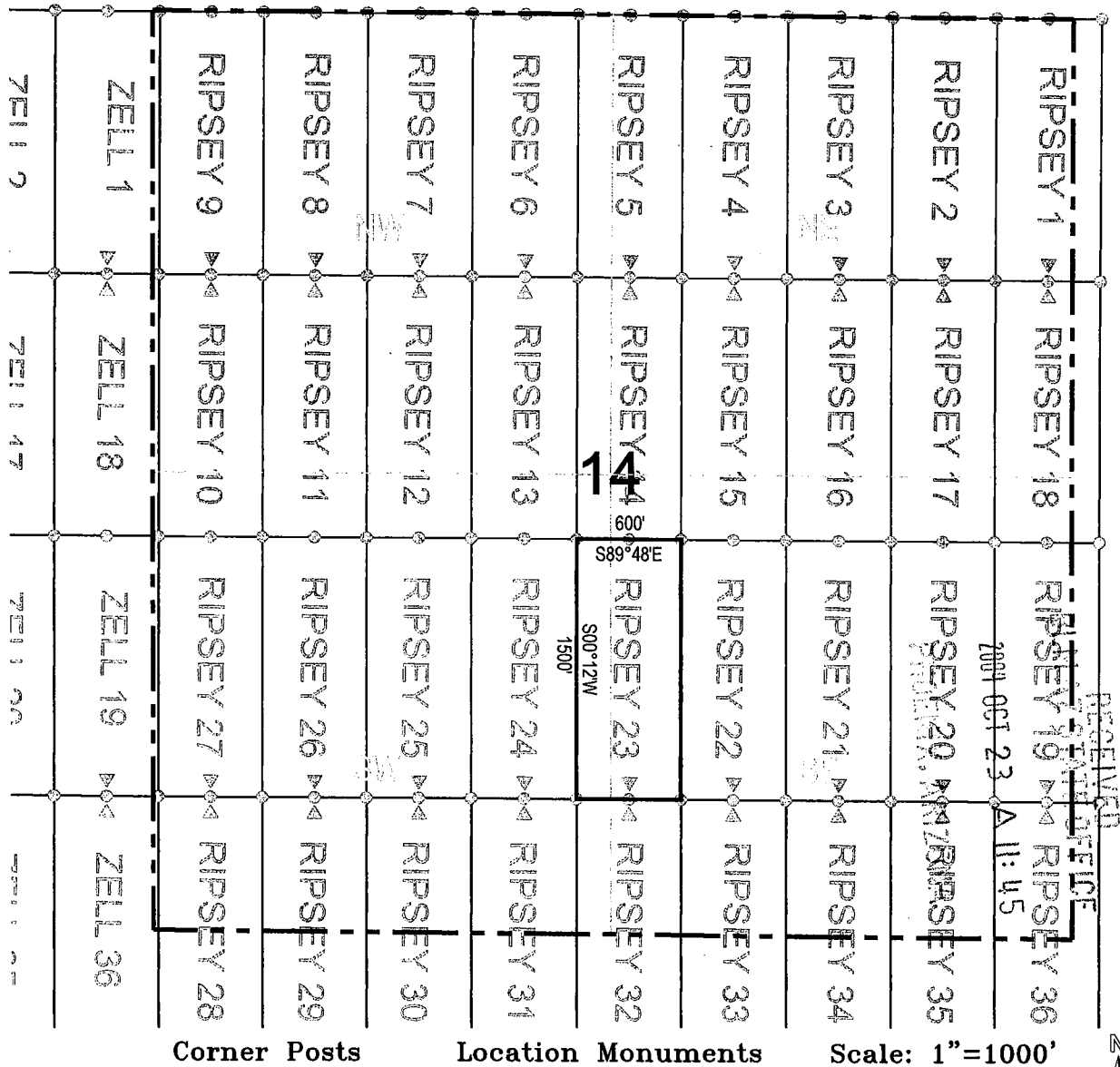
SE 6 SW quarter of Sec 14

DATE AND POSTED on the ground this 15 day of October, 2009.

LOCATOR(s): ASARCO LLC. AGENT: T. Robert Breen/ [Signature]
5285 E. Williams Circle, Suite 2000
Tucson, AZ 85711

AMB 397993

LODE CLAIM LOCATION MAP



1. The above map depicts the **RIPSEY 23** Lode Claim, which is located in the SW 1/4 of the SE 1/4 of Section 14, Township 4 South, Range 13 East, Gila and Salt River Base and Meridian, Pinal County, Arizona, Ripsey Mining District.
2. The type of corner and location monuments used are wood 2"x2"x60" posts and metal tags with location information written thereon.
3. The bearings and distances in degrees and feet between claim corners are as depicted on the above map.

MBC 397993

When recorded return to:
ASARCO LLC.
ATTN: Thomas M. Simpson
5285 E. Williams Circle, Suite 2000
Tucson, AZ 85711

RECEIVED
BLM AZ STATE OFFICE
2009 OCT 23 A 11:45
PHOENIX, ARIZONA

LOCATION NOTICE FOR LODE MINING CLAIM

NOTICE IS HEREBY GIVEN that the **RIPSEY 24** Lode Claim has been located by ASARCO LLC, whose mailing address is 5285 E. Williams Circle, Suite 2000 Tucson, AZ 85711.


The general course of this claim is north/south, and it is situated in Pinal County, Arizona. This claim is 1500 feet in length and 300 feet on each side of the middle of the claim in width. This claim runs from the location monument on which the location notice is posted approximately 10 feet in a south direction to the south end center monument and 1490 feet in a north direction to the north end center monument.

This claim is marked by six monuments, one at each corner and one at the center of each end line of the claim. The location monument on which this notice is posted is situated within Section 14, Township 4 south, Range 13 east, Gila and Salt River Base and Meridian, Arizona and this claim encompasses portions of the following quarter section(s), section(s), Township(s), and Range(s): SE ¼ of the SW ¼ of Section 14, Township 4 south, Range 13 east, Gila and Salt River Base and Meridian, Ripsey Mining District, Pinal County, State of Arizona.

The locality of this claim with reference to some natural object or permanent monument and additional information (if any) concerning its locality are as follows: 6038 feet north and 2149 feet east of the northeast corner of Section 27, Township 4 south , Range 13 east, to the south end center of the claim.

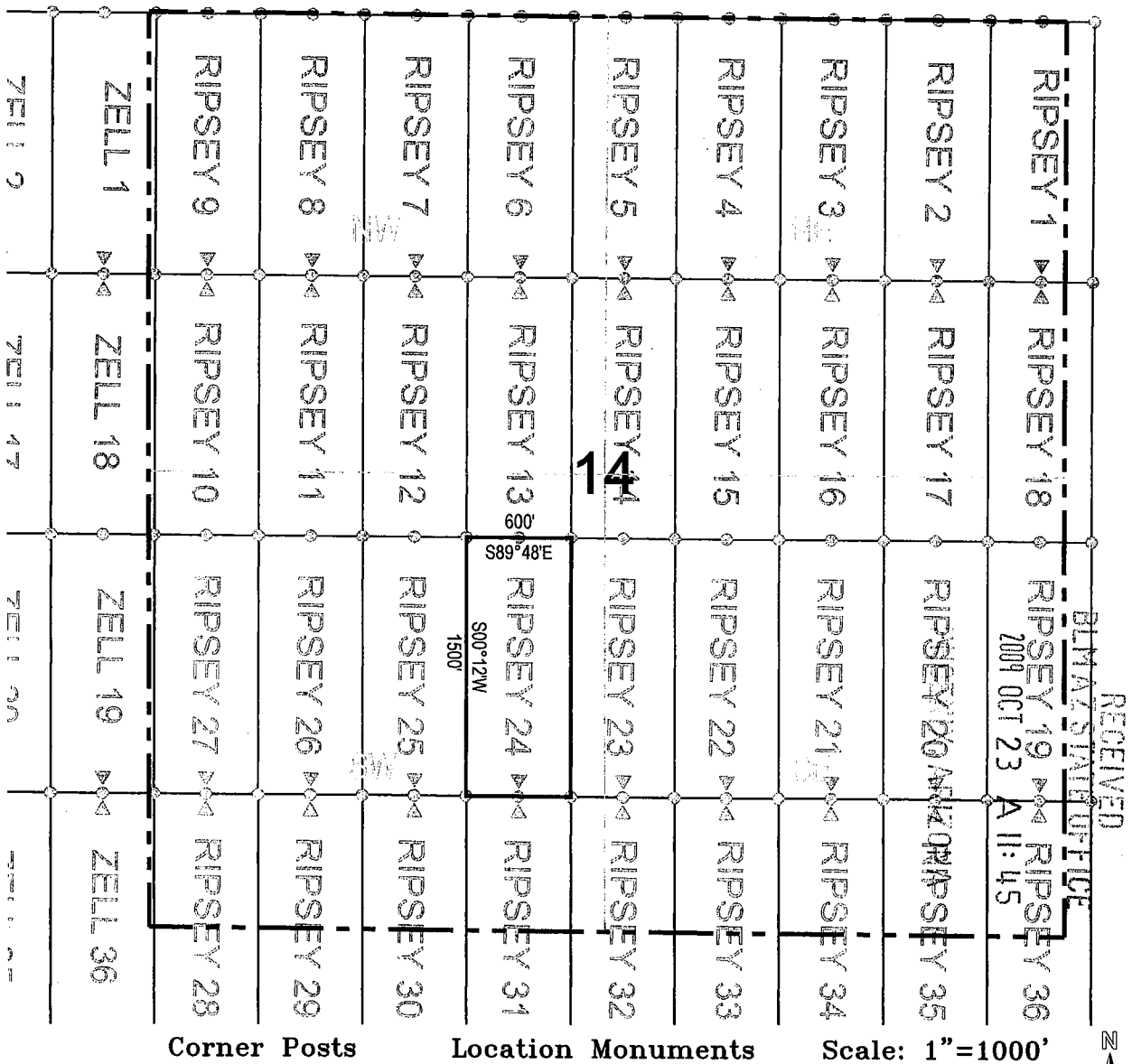
DATE AND POSTED on the ground this 16 day of October, 2009.

LOCATOR(s): ASARCO LLC. AGENT: T. Robert Breen
5285 E. Williams Circle, Suite 2000
Tucson, AZ 85711



ME 397994

LODE CLAIM LOCATION MAP



1. The above map depicts the **RIPSEY 24** Lode Claim, which is located in the SE 1/4 of the SW 1/4 of Section 14, Township 4 South, Range 13 East, Gila and Salt River Base and Meridian, Pinal County, Arizona, Ripsey Mining District.
2. The type of corner and location monuments used are wood 2"x2"x60" posts and metal tags with location information written thereon.
3. The bearings and distances in degrees and feet between claim corners are as depicted on the above map.

AMB 397994

When recorded return to:
ASARCO LLC.
ATTN: Thomas M. Simpson
5285 E. Williams Circle, Suite 2000
Tucson, AZ 85711

LOCATION NOTICE FOR LODE MINING CLAIM

NOTICE IS HEREBY GIVEN that the **RIPSEY 25** Lode Claim has been located by ASARCO LLC, whose mailing address is 5285 E. Williams Circle, Suite 2000 Tucson, AZ 85711.

RECEIVED
BLM
AZ STATE OFFICE
2009 OCT 23 A 11:46
PHOENIX, ARIZONA


The general course of this claim is north/south, and it is situated in Pinal County, Arizona. This claim is 1500 feet in length and 300 feet on each side of the middle of the claim in width. This claim runs from the location monument on which the location notice is posted approximately 10 feet in a south direction to the south end center monument and 1490 feet in a north direction to the north end center monument.

This claim is marked by six monuments, one at each corner and one at the center of each end line of the claim. The location monument on which this notice is posted is situated within Section 14, Township 4 south, Range 13 east, Gila and Salt River Base and Meridian, Arizona and this claim encompasses portions of the following quarter section(s), section(s), Township(s), and Range(s): SE ¼ of the SW ¼ of Section 14, Township 4 south, Range 13 east, Gila and Salt River Base and Meridian, Ripsey Mining District, Pinal County, State of Arizona.

The locality of this claim with reference to some natural object or permanent monument and additional information (if any) concerning its locality are as follows: 6040 feet north and 1549 feet east of the northeast corner of Section 27, Township 4 south , Range 13 east, to the south end center of the claim.

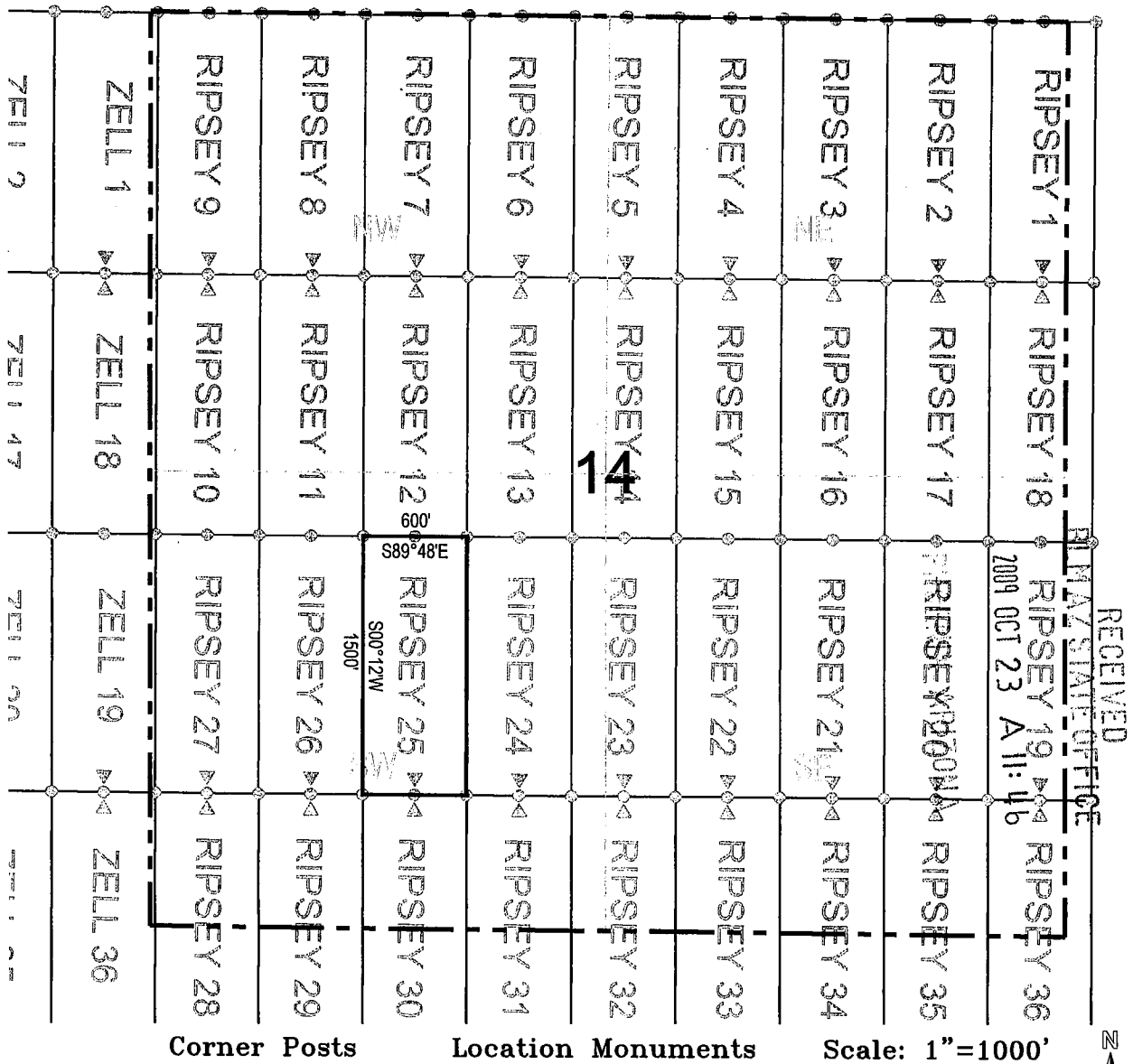
DATE AND POSTED on the ground this 15 day of October, 2009.

LOCATOR(s): ASARCO LLC. AGENT: T. Robert Breen
5285 E. Williams Circle, Suite 2000
Tucson, AZ 85711



AMC 397995

LODE CLAIM LOCATION MAP



1. The above map depicts the **RIPSEY 25** Lode Claim, which is located in the SE 1/4 of the SW 1/4 of Section 14, Township 4 South, Range 13 East, Gila and Salt River Base and Meridian, Pinal County, Arizona, Ripsey Mining District.
2. The type of corner and location monuments used are wood 2"x2"x60" posts and metal tags with location information written thereon.
3. The bearings and distances in degrees and feet between claim corners are as depicted on the above map.

AMB 397995

When recorded return to:
ASARCO LLC.
ATTN: Thomas M. Simpson
5285 E. Williams Circle, Suite 2000
Tucson, AZ 85711

RECEIVED
BLM ARIZONA STATE OFFICE
2009 OCT 23 A 11:46
PINAL CO. ARIZONA

LOCATION NOTICE FOR LODE MINING CLAIM

NOTICE IS HEREBY GIVEN that the **RIPSEY 26** Lode Claim has been located by ASARCO LLC, whose mailing address is 5285 E. Williams Circle, Suite 2000 Tucson, AZ 85711.

The general course of this claim is north/south, and it is situated in Pinal County, Arizona. This claim is 1500 feet in length and 300 feet on each side of the middle of the claim in width. This claim runs from the location monument on which the location notice is posted approximately 10 feet in a south direction to the south end center monument and 1490 feet in a north direction to the north end center monument.

This claim is marked by six monuments, one at each corner and one at the center of each end line of the claim. The location monument on which this notice is posted is situated within Section 14, Township 4 south, Range 13 east, Gila and Salt River Base and Meridian, Arizona and this claim encompasses portions of the following quarter section(s), section(s), Township(s), and Range(s): SW ¼ of the SW ¼ of Section 14, Township 4 south, Range 13 east, Gila and Salt River Base and Meridian, Ripsey Mining District, Pinal County, State of Arizona.

The locality of this claim with reference to some natural object or permanent monument and additional information (if any) concerning its locality are as follows: 6042 feet north and 950 feet east of the northeast corner of Section 27, Township 4 south , Range 13 east, to the south end center of the claim.

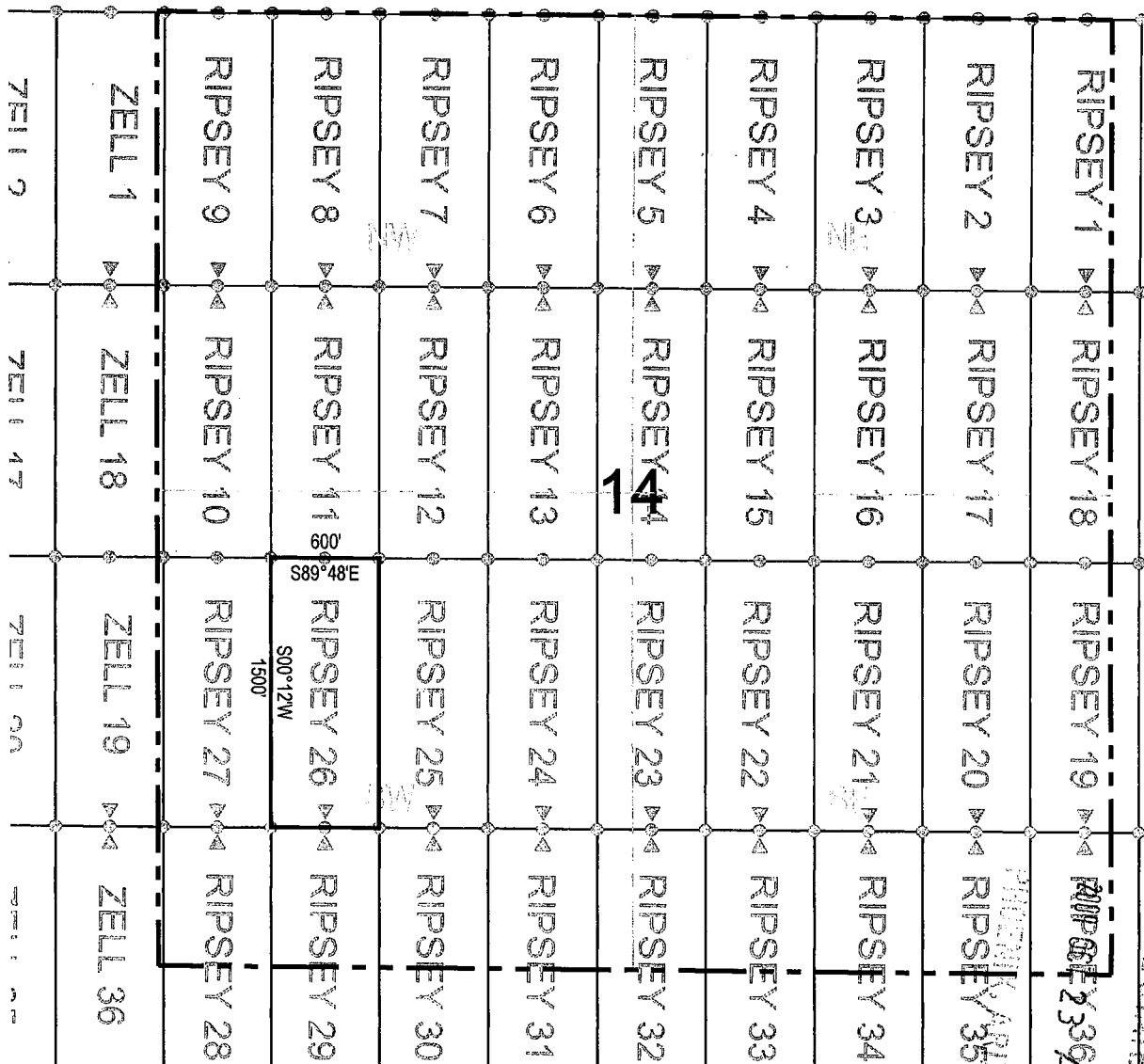
DATE AND POSTED on the ground this 15 day of October, 2009.

LOCATOR(s): ASARCO LLC. AGENT: T. Robert Breen/
5285 E. Williams Circle, Suite 2000
Tucson, AZ 85711



AMB 397996

LODE CLAIM LOCATION MAP



Corner Posts

Location Monuments

Scale: 1" = 1000'

1. The above map depicts the **RIPSEY 26** Lode Claim, which is located in the SW 1/4 of the SW 1/4 of Section 14, Township 4 South, Range 13 East, Gila and Salt River Base and Meridian, Pinal County, Arizona, Ripsey Mining District.
2. The type of corner and location monuments used are wood 2"x2"x60" posts and metal tags with location information written thereon.
3. The bearings and distances in degrees and feet between claim corners are as depicted on the above map.

AMC 397996

When recorded return to:
ASARCO LLC.
ATTN: Thomas M. Simpson
5285 E. Williams Circle, Suite 2000
Tucson, AZ 85711

LOCATION NOTICE FOR LODE MINING CLAIM

NOTICE IS HEREBY GIVEN that the **RIPSEY 27** Lode Claim has been located by ASARCO LLC, whose mailing address is 5285 E. Williams Circle, Suite 2000 Tucson, AZ 85711.

RECEIVED
BLM STATE OFFICE
2009 OCT 23 A 11:46
PHOENIX, ARIZONA


The general course of this claim is north/south, and it is situated in Pinal County, Arizona. This claim is 1500 feet in length and 300 feet on each side of the middle of the claim in width. This claim runs from the location monument on which the location notice is posted approximately 10 feet in a south direction to the south end center monument and 1490 feet in a north direction to the north end center monument.

This claim is marked by six monuments, one at each corner and one at the center of each end line of the claim. The location monument on which this notice is posted is situated within Section 14, Township 4 south, Range 13 east, Gila and Salt River Base and Meridian, Arizona and this claim encompasses portions of the following quarter section(s), section(s), Township(s), and Range(s): SW ¼ of the SW ¼ of Section 14, Township 4 south, Range 13 east, Gila and Salt River Base and Meridian, Ripsey Mining District, Pinal County, State of Arizona.

The locality of this claim with reference to some natural object or permanent monument and additional information (if any) concerning its locality are as follows: 6044 feet north and 350 feet east of the northeast corner of Section 27, Township 4 south , Range 13 east, to the south end center of the claim.

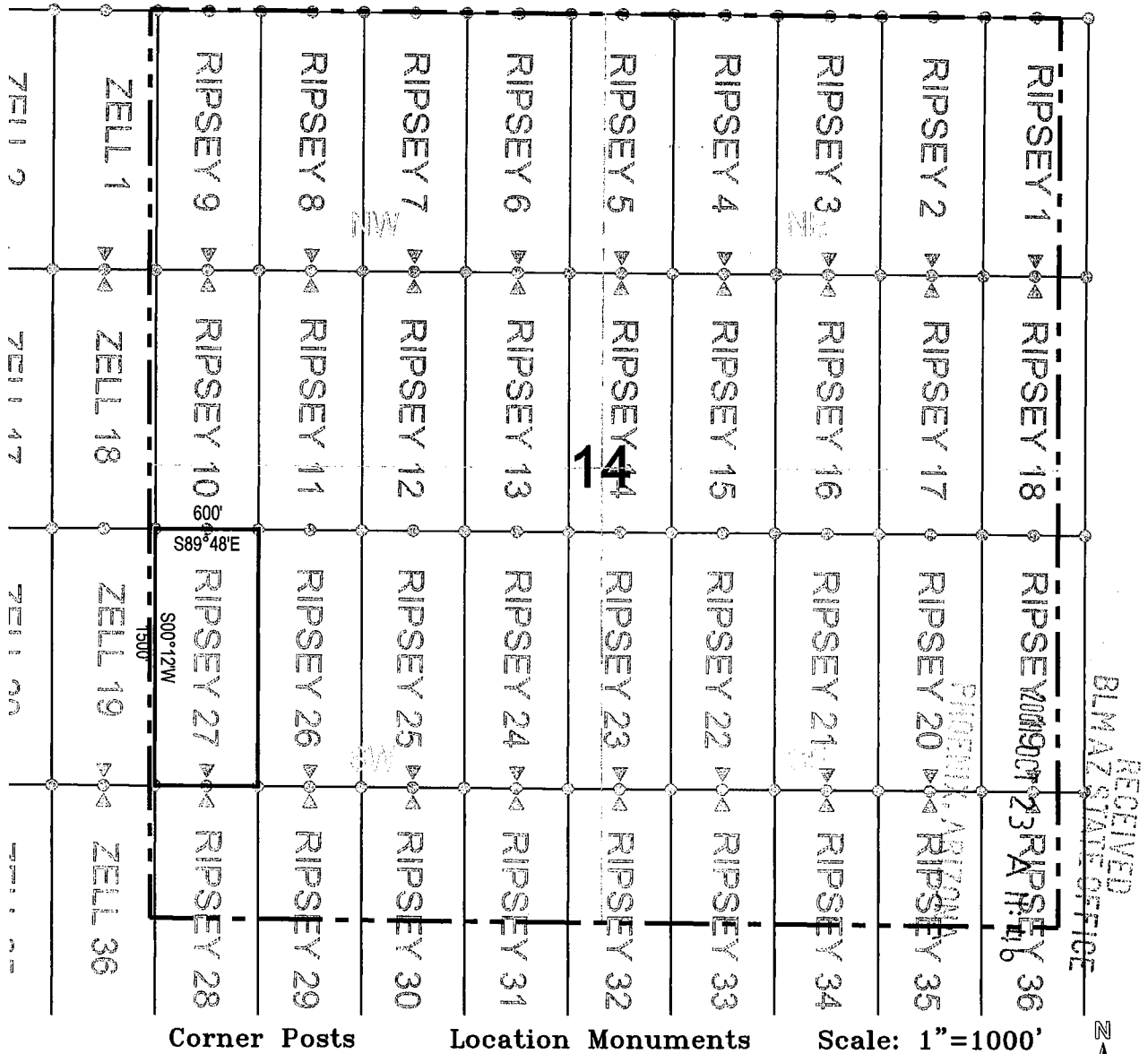
DATE AND POSTED on the ground this 15 day of October, 2009.

LOCATOR(s): ASARCO LLC. AGENT: T. Robert Breen/
5285 E. Williams Circle, Suite 2000
Tucson, AZ 85711



ANC 397997

LODE CLAIM LOCATION MAP



1. The above map depicts the **RIPSEY 27** Lode Claim, which is located in the SW 1/4 of the SW 1/4 of Section 14, Township 4 South, Range 13 East, Gila and Salt River Base and Meridian, Pinal County, Arizona, Ripsey Mining District.
2. The type of corner and location monuments used are wood 2"x2"x60" posts and metal tags with location information written thereon.
3. The bearings and distances in degrees and feet between claim corners are as depicted on the above map.

AMC 397997

When recorded return to:
ASARCO LLC.
ATTN: Thomas M. Simpson
5285 E. Williams Circle, Suite 2000
Tucson, AZ 85711

RECEIVED
BLM AZ STATE OFFICE
2009 OCT 23 A 11:46
PHOENIX, ARIZONA

LOCATION NOTICE FOR LODE MINING CLAIM

NOTICE IS HEREBY GIVEN that the **RIPSEY 28** Lode Claim has been located by ASARCO LLC, whose mailing address is 5285 E. Williams Circle, Suite 2000 Tucson, AZ 85711.


The general course of this claim is north/south, and it is situated in Pinal County, Arizona. This claim is 1500 feet in length and 300 feet on each side of the middle of the claim in width. This claim runs from the location monument on which the location notice is posted approximately 10 feet in a north direction to the north end center monument and 1490 feet in a south direction to the south end center monument.

This claim is marked by six monuments, one at each corner and one at the center of each end line of the claim. The location monument on which this notice is posted is situated within Section 14, Township 4 south, Range 13 east, Gila and Salt River Base and Meridian, Arizona and this claim encompasses portions of the following quarter section(s), section(s), Township(s), and Range(s): SW ¼ of the SW ¼ of Section 14, Township 4 south, Range 13 east, Gila and Salt River Base and Meridian, Ripsey Mining District, Pinal County, State of Arizona.

The locality of this claim with reference to some natural object or permanent monument and additional information (if any) concerning its locality are as follows: 6044 feet north and 350 feet east of the northeast corner of Section 27, Township 4 south , Range 13 east, to the north end center of the claim.

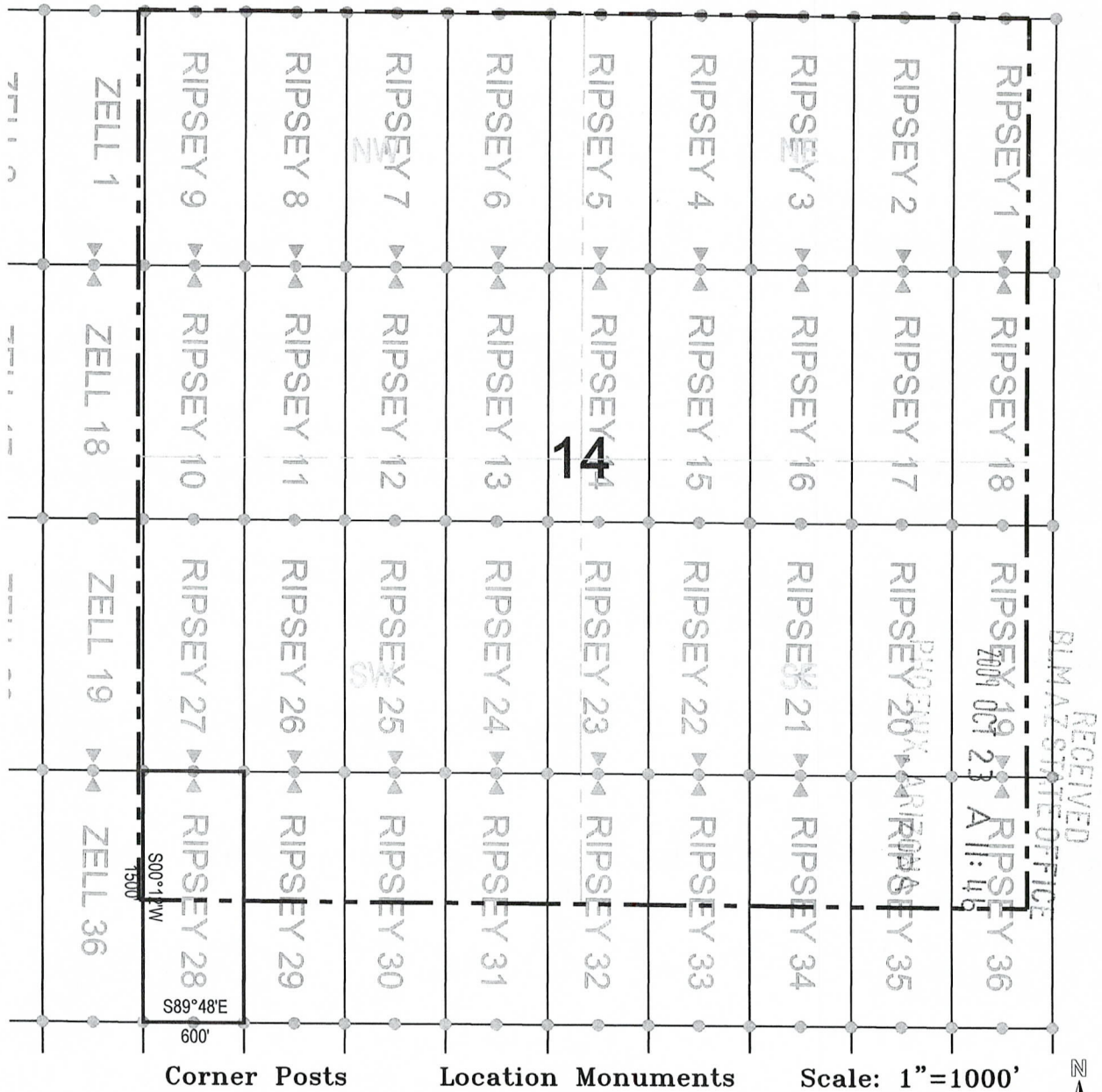
DATE AND POSTED on the ground this 15 day of October, 2009.

LOCATOR(s): ASARCO LLC. AGENT: T. Robert Breen/
5285 E. Williams Circle, Suite 2000
Tucson, AZ 85711



AMC 397998

LODE CLAIM LOCATION MAP



1. The above map depicts the **RIPSEY 28** Lode Claim, which is located in the SW 1/4 of the SW 1/4 of Section 14, Township 4 South, Range 13 East, Gila and Salt River Base and Meridian, Pinal County, Arizona, Ripsey Mining District.
2. The type of corner and location monuments used are wood 2"x2"x60" posts and metal tags with location information written thereon.
3. The bearings and distances in degrees and feet between claim corners are as depicted on the above map.

Depict in the SW quarter of 14 & the NW quarter of 23

AMC 397998

When recorded return to:
ASARCO LLC.
ATTN: Thomas M. Simpson
5285 E. Williams Circle, Suite 2000
Tucson, AZ 85711

RECEIVED
BLM AZ STATE OFFICE
2009 OCT 23 A 11:46
PHOENIX, ARIZONA

LOCATION NOTICE FOR LODE MINING CLAIM

NOTICE IS HEREBY GIVEN that the **RIPSEY 29** Lode Claim has been located by ASARCO LLC, whose mailing address is 5285 E. Williams Circle, Suite 2000 Tucson, AZ 85711.

The general course of this claim is north/south, and it is situated in Pinal County, Arizona. This claim is 1500 feet in length and 300 feet on each side of the middle of the claim in width. This claim runs from the location monument on which the location notice is posted approximately 10 feet in a north direction to the north end center monument and 1490 feet in a south direction to the south end center monument.


This claim is marked by six monuments, one at each corner and one at the center of each end line of the claim. The location monument on which this notice is posted is situated within Section 14, Township 4 south, Range 13 east, Gila and Salt River Base and Meridian, Arizona and this claim encompasses portions of the following quarter section(s), section(s), Township(s), and Range(s): SW ¼ of the SW ¼ of Section 14, Township 4 south, Range 13 east, Gila and Salt River Base and Meridian, Ripsey Mining District, Pinal County, State of Arizona.

The locality of this claim with reference to some natural object or permanent monument and additional information (if any) concerning its locality are as follows: 6042 feet north and 950 feet east of the northeast corner of Section 27, Township 4 south, Range 13 east, to the north end center of the claim.

DATE AND POSTED on the ground this 15 day of October, 2009.

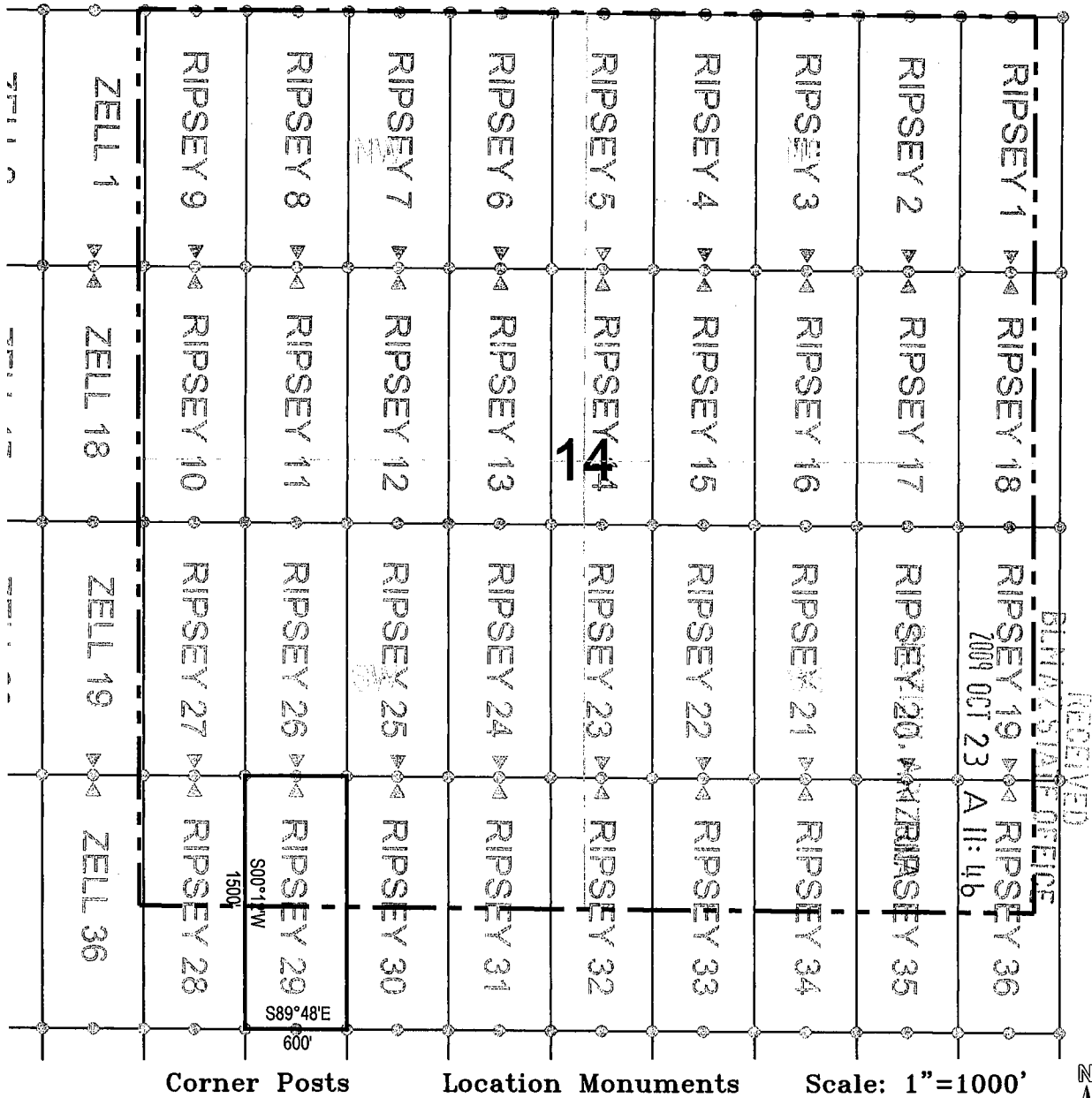
LOCATOR(s): ASARCO LLC. AGENT: T. Robert Breen/

5285 E. Williams Circle, Suite 2000
Tucson, AZ 85711



AMB 397999

LODE CLAIM LOCATION MAP



1. The above map depicts the **RIPSEY 29** Lode Claim, which is located in the SW 1/4 of the SW 1/4 of Section 14, Township 4 South, Range 13 East, Gila and Salt River Base and Meridian, Pinal County, Arizona, Ripsey Mining District.
2. The type of corner and location monuments used are wood 2"x2"x60" posts and metal tags with location information written thereon.
3. The bearings and distances in degrees and feet between claim corners are as depicted on the above map.

AMC 397999

When recorded return to:
ASARCO LLC.
ATTN: Thomas M. Simpson
5285 E. Williams Circle, Suite 2000
Tucson, AZ 85711

RECEIVED
BLM AZ STATE OFFICE
2009 OCT 23 A 11:46
PHOENIX, ARIZONA

LOCATION NOTICE FOR LODE MINING CLAIM

NOTICE IS HEREBY GIVEN that the **RIPSEY 30** Lode Claim has been located by ASARCO LLC, whose mailing address is 5285 E. Williams Circle, Suite 2000 Tucson, AZ 85711.

The general course of this claim is north/south, and it is situated in Pinal County, Arizona. This claim is 1500 feet in length and 300 feet on each side of the middle of the claim in width. This claim runs from the location monument on which the location notice is posted approximately 10 feet in a north direction to the north end center monument and 1490 feet in a south direction to the south end center monument.

This claim is marked by six monuments, one at each corner and one at the center of each end line of the claim. The location monument on which this notice is posted is situated within Section 14, Township 4 south, Range 13 east, Gila and Salt River Base and Meridian, Arizona and this claim encompasses portions of the following quarter section(s), section(s), Township(s), and Range(s): SE ¼ of the SW ¼ of Section 14, Township 4 south, Range 13 east, Gila and Salt River Base and Meridian, Ripsey Mining District, Pinal County, State of Arizona.

The locality of this claim with reference to some natural object or permanent monument and additional information (if any) concerning its locality are as follows: 6040 feet north and 1549 feet east of the northeast corner of Section 27, Township 4 south , Range 13 east, to the north end center of the claim.

DATE AND POSTED on the ground this 15 day of October, 2009.

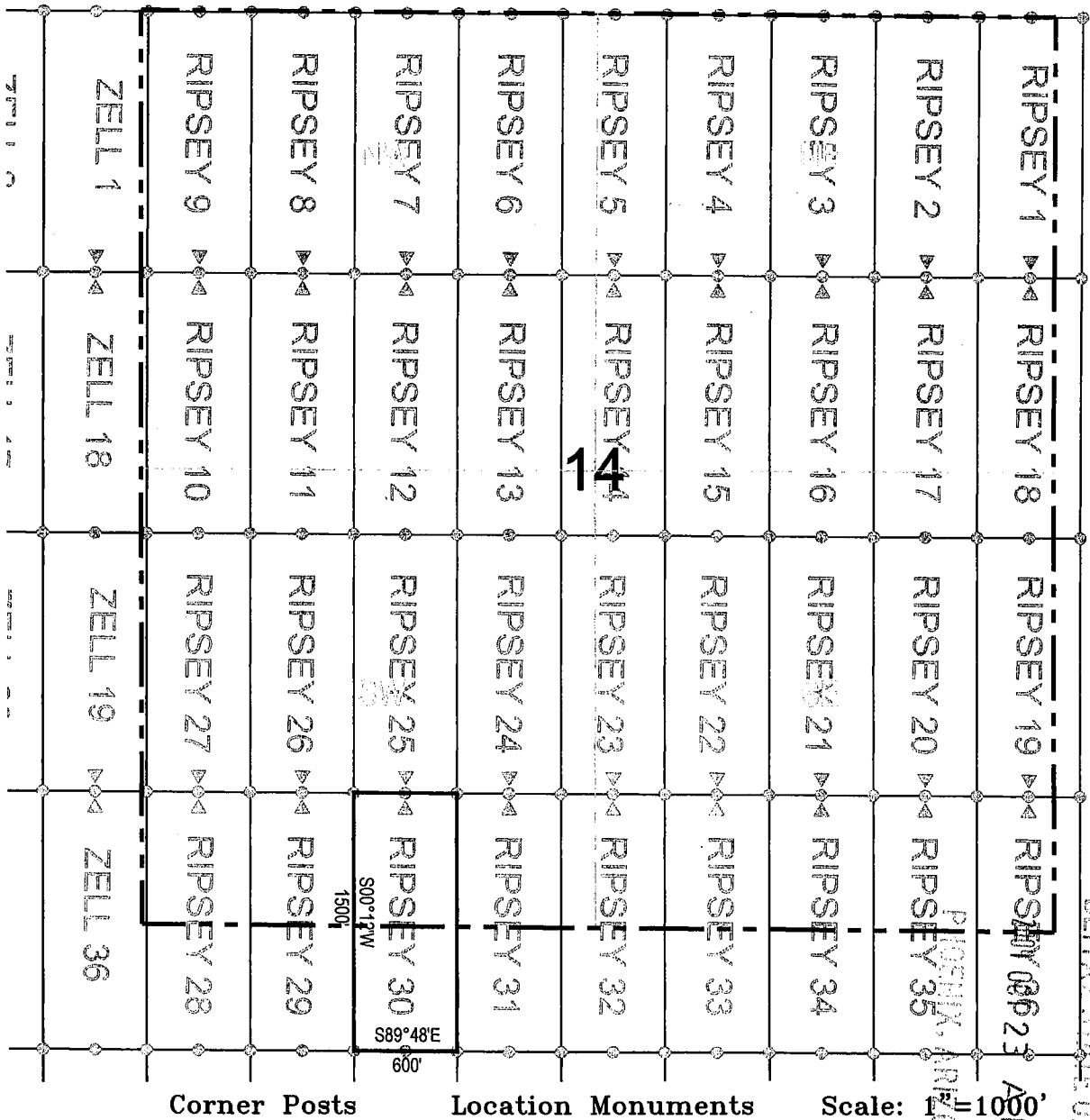
LOCATOR(s): ASARCO LLC. AGENT: T. Robert Breen

5285 E. Williams Circle, Suite 2000
Tucson, AZ 85711



AMC 398000

LODE CLAIM LOCATION MAP



1. The above map depicts the **RIPSEY 30** Lode Claim, which is located in the SE 1/4 of the SW 1/4 of Section 14, Township 4 South, Range 13 East, Gila and Salt River Base and Meridian, Pinal County, Arizona, Ripsey Mining District.
2. The type of corner and location monuments used are wood 2"x2"x60" posts and metal tags with location information written thereon.
3. The bearings and distances in degrees and feet between claim corners are as depicted on the above map.

AMC 398000

When recorded return to:
ASARCO LLC.
ATTN: Thomas M. Simpson
5285 E. Williams Circle, Suite 2000
Tucson, AZ 85711

RECEIVED
BLM/ARIZONA STATE OFFICE
2009 OCT 23 A 11:46
PHOENIX, ARIZONA

LOCATION NOTICE FOR LODE MINING CLAIM

NOTICE IS HEREBY GIVEN that the **RIPSEY 31** Lode Claim has been located by ASARCO LLC, whose mailing address is 5285 E. Williams Circle, Suite 2000 Tucson, AZ 85711.


The general course of this claim is north/south, and it is situated in Pinal County, Arizona. This claim is 1500 feet in length and 300 feet on each side of the middle of the claim in width. This claim runs from the location monument on which the location notice is posted approximately 10 feet in a north direction to the north end center monument and 1490 feet in a south direction to the south end center monument.

This claim is marked by six monuments, one at each corner and one at the center of each end line of the claim. The location monument on which this notice is posted is situated within Section 14, Township 4 south, Range 13 east, Gila and Salt River Base and Meridian, Arizona and this claim encompasses portions of the following quarter section(s), section(s), Township(s), and Range(s): SE ¼ of the SW ¼ of Section 14, Township 4 south, Range 13 east, Gila and Salt River Base and Meridian, Ripsey Mining District, Pinal County, State of Arizona.

The locality of this claim with reference to some natural object or permanent monument and additional information (if any) concerning its locality are as follows: 6038 feet north and 2149 feet east of the northeast corner of Section 27, Township 4 south, Range 13 east, to the north end center of the claim.

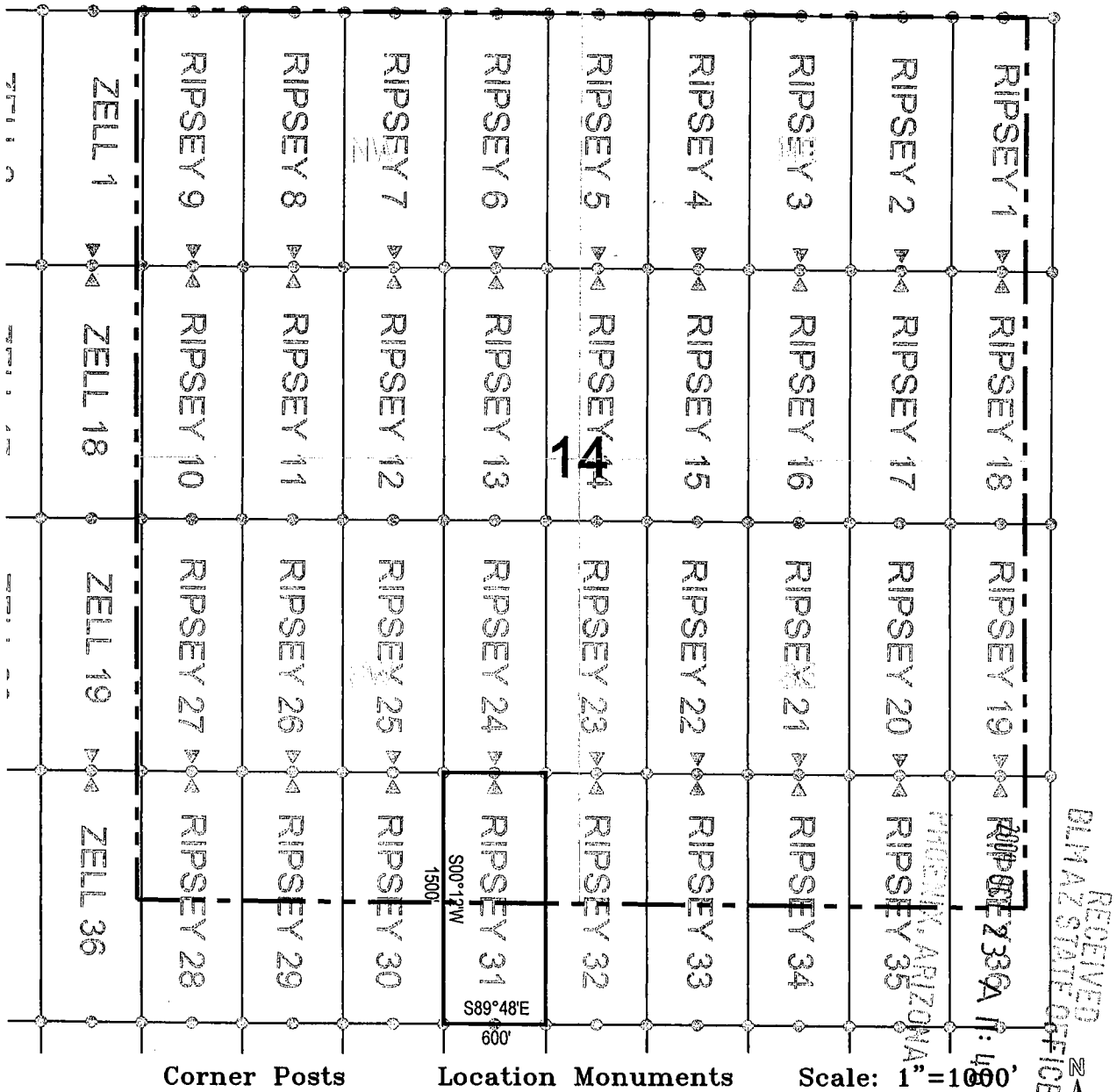
DATE AND POSTED on the ground this 15 day of October, 2009.

LOCATOR(s): ASARCO LLC. AGENT: T. Robert Breen
5285 E. Williams Circle, Suite 2000
Tucson, AZ 85711



ANC 398001

LODE CLAIM LOCATION MAP



1. The above map depicts the **RIPSEY 31** Lode Claim, which is located in the SE 1/4 of the SW 1/4 of Section 14, Township 4 South, Range 13 East, Gila and Salt River Base and Meridian, Pinal County, Arizona, Ripsey Mining District.
2. The type of corner and location monuments used are wood 2"x2"x60" posts and metal tags with location information written thereon.
3. The bearings and distances in degrees and feet between claim corners are as depicted on the above map.

AMB 398001

When recorded return to:
ASARCO LLC.
ATTN: Thomas M. Simpson
5285 E. Williams Circle, Suite 2000
Tucson, AZ 85711

RECEIVED
BLM AZ STATE OFFICE
2009 OCT 23 A 11:46
PINAL COUNTY ARIZONA

LOCATION NOTICE FOR LODE MINING CLAIM


NOTICE IS HEREBY GIVEN that the **RIPSEY 32** Lode Claim has been located by ASARCO LLC, whose mailing address is 5285 E. Williams Circle, Suite 2000 Tucson, AZ 85711.

The general course of this claim is north/south, and it is situated in Pinal County, Arizona. This claim is 1500 feet in length and 300 feet on each side of the middle of the claim in width. This claim runs from the location monument on which the location notice is posted approximately 10 feet in a north direction to the north end center monument and 1490 feet in a south direction to the south end center monument.

This claim is marked by six monuments, one at each corner and one at the center of each end line of the claim. The location monument on which this notice is posted is situated within Section 14, Township 4 south, Range 13 east, Gila and Salt River Base and Meridian, Arizona and this claim encompasses portions of the following quarter section(s), section(s), Township(s), and Range(s): SW ¼ of the SE ¼ of Section 14, Township 4 south, Range 13 east, Gila and Salt River Base and Meridian, Ripsey Mining District, Pinal County, State of Arizona.

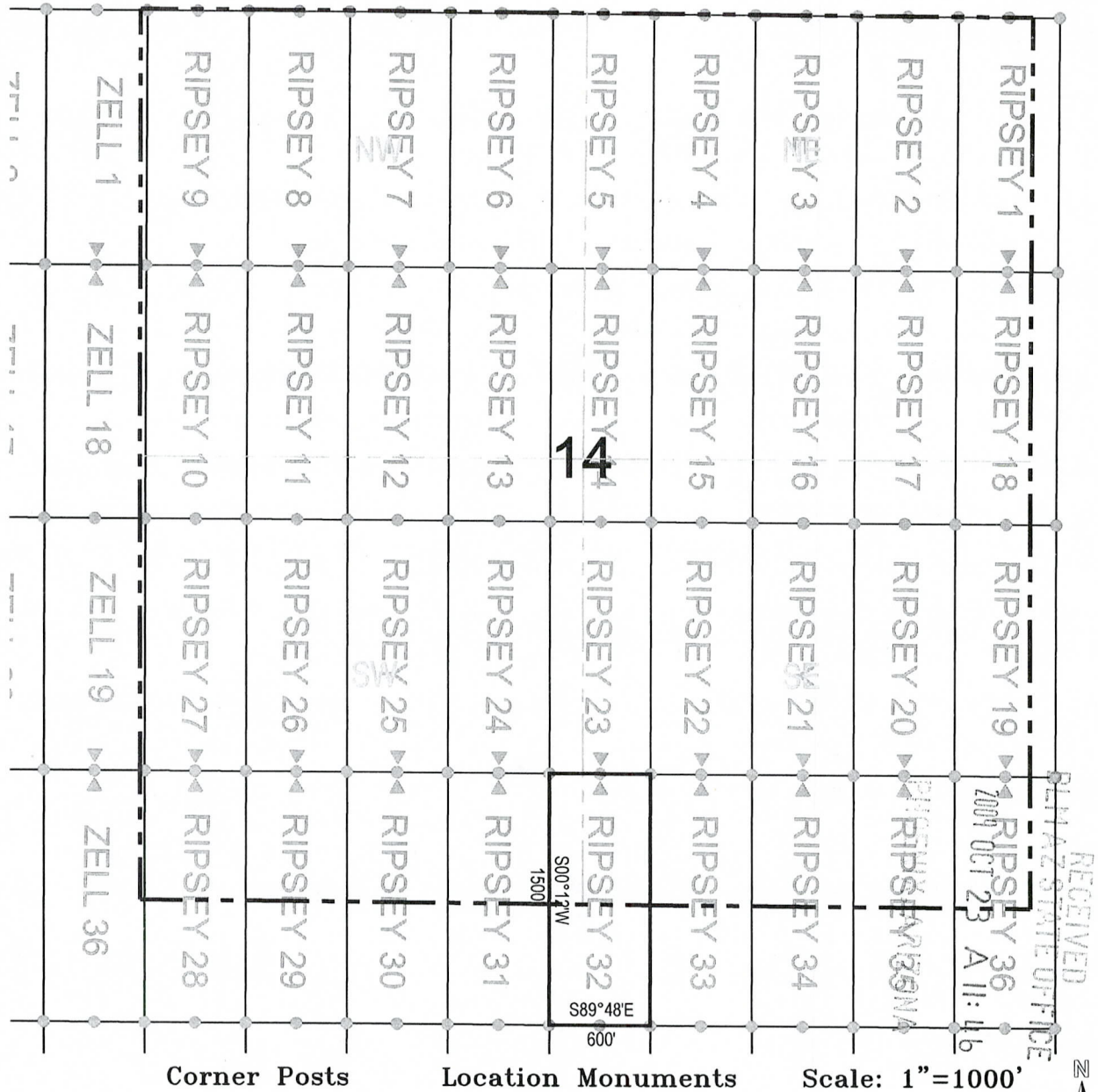
The locality of this claim with reference to some natural object or permanent monument and additional information (if any) concerning its locality are as follows: 6036 feet north and 2749 feet east of the northeast corner of Section 27, Township 4 south, Range 13 east, to the north end center of the claim.

DATE AND POSTED on the ground this 15 day of October, 2009.

LOCATOR(s): ASARCO LLC. AGENT: T. Robert Breen/ 
5285 E. Williams Circle, Suite 2000
Tucson, AZ 85711

AMC 398002

LODE CLAIM LOCATION MAP



1. The above map depicts the **RIPSEY 32** Lode Claim, which is located in the SW 1/4 of the SE 1/4 of Section 14, Township 4 South, Range 13 East, Gila and Salt River Base and Meridian, Pinal County, Arizona, Ripsey Mining District.
2. The type of corner and location monuments used are wood 2"x2"x60" posts and metal tags with location information written thereon.
3. The bearings and distances in degrees and feet between claim corners are as depicted on the above map.

Duplicate in Sec 14 SE 6 SW
+
Sec 23 NE + NW

AMC 398002

When recorded return to:
ASARCO LLC.
ATTN: Thomas M. Simpson
5285 E. Williams Circle, Suite 2000
Tucson, AZ 85711

RECEIVED
BLM AZ STATE OFFICE
2009 OCT 23 A 11:46
PINAL COUNTY, ARIZONA

LOCATION NOTICE FOR LODE MINING CLAIM

NOTICE IS HEREBY GIVEN that the **RIPSEY 33** Lode Claim has been located by ASARCO LLC, whose mailing address is 5285 E. Williams Circle, Suite 2000 Tucson, AZ 85711.


The general course of this claim is north/south, and it is situated in Pinal County, Arizona. This claim is 1500 feet in length and 300 feet on each side of the middle of the claim in width. This claim runs from the location monument on which the location notice is posted approximately 10 feet in a north direction to the north end center monument and 1490 feet in a south direction to the south end center monument.

This claim is marked by six monuments, one at each corner and one at the center of each end line of the claim. The location monument on which this notice is posted is situated within Section 14, Township 4 south, Range 13 east, Gila and Salt River Base and Meridian, Arizona and this claim encompasses portions of the following quarter section(s), section(s), Township(s), and Range(s): SW ¼ of the SE ¼ of Section 14, Township 4 south, Range 13 east, Gila and Salt River Base and Meridian, Ripsey Mining District, Pinal County, State of Arizona.

The locality of this claim with reference to some natural object or permanent monument and additional information (if any) concerning its locality are as follows: 6034 feet north and 3349 feet east of the northeast corner of Section 27, Township 4 south, Range 13 east, to the north end center of the claim.

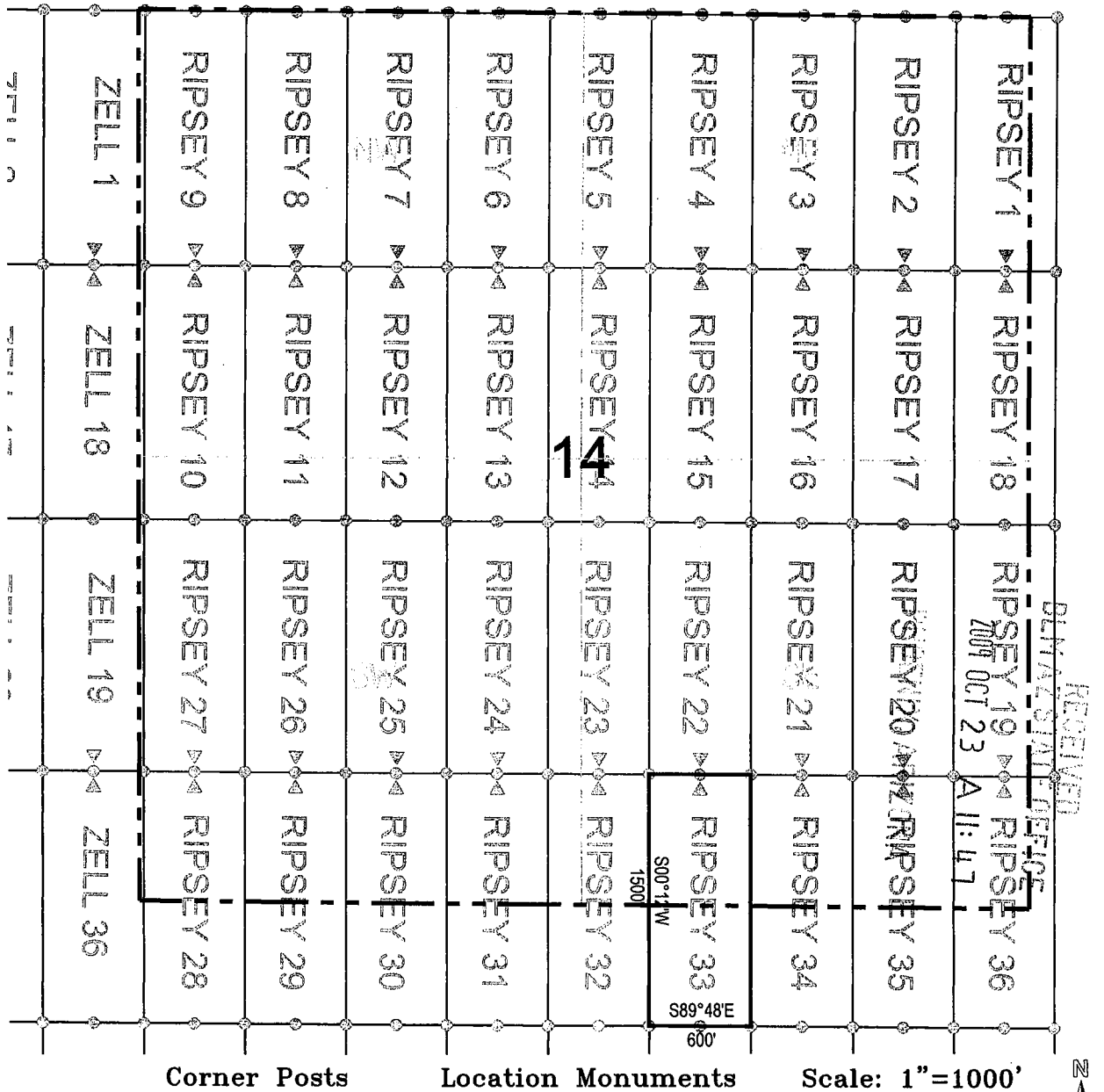
DATE AND POSTED on the ground this 15 day of October, 2009.

LOCATOR(s): ASARCO LLC. AGENT: T. Robert Breen/
5285 E. Williams Circle, Suite 2000
Tucson, AZ 85711



AMC 398003

LODE CLAIM LOCATION MAP



1. The above map depicts the **RIPSEY 33** Lode Claim, which is located in the SW 1/4 of the SE 1/4 of Section 14, Township 4 South, Range 13 East, Gila and Salt River Base and Meridian, Pinal County, Arizona, Ripsey Mining District.
2. The type of corner and location monuments used are wood 2"x2"x60" posts and metal tags with location information written thereon.
3. The bearings and distances in degrees and feet between claim corners are as depicted on the above map.

AME 398003

When recorded return to:
ASARCO LLC.
ATTN: Thomas M. Simpson
5285 E. Williams Circle, Suite 2000
Tucson, AZ 85711

RECEIVED
BLM/AZ STATE OFFICE
2009 OCT 23 A 11:47
PHOENIX, ARIZONA

LOCATION NOTICE FOR LODE MINING CLAIM

NOTICE IS HEREBY GIVEN that the **RIPSEY 34** Lode Claim has been located by ASARCO LLC, whose mailing address is 5285 E. Williams Circle, Suite 2000 Tucson, AZ 85711.

The general course of this claim is north/south, and it is situated in Pinal County, Arizona. This claim is 1500 feet in length and 300 feet on each side of the middle of the claim in width. This claim runs from the location monument on which the location notice is posted approximately 10 feet in a north direction to the north end center monument and 1490 feet in a south direction to the south end center monument.


This claim is marked by six monuments, one at each corner and one at the center of each end line of the claim. The location monument on which this notice is posted is situated within Section 14, Township 4 south, Range 13 east, Gila and Salt River Base and Meridian, Arizona and this claim encompasses portions of the following quarter section(s), section(s), Township(s), and Range(s): SW ¼ of the SE ¼ of Section 14, Township 4 south, Range 13 east, Gila and Salt River Base and Meridian, Ripsey Mining District, Pinal County, State of Arizona.

The locality of this claim with reference to some natural object or permanent monument and additional information (if any) concerning its locality are as follows: 6032 feet north and 3949 feet east of the northeast corner of Section 27, Township 4 south, Range 13 east, to the north end center of the claim.

DATE AND POSTED on the ground this 14 day of October, 2009.

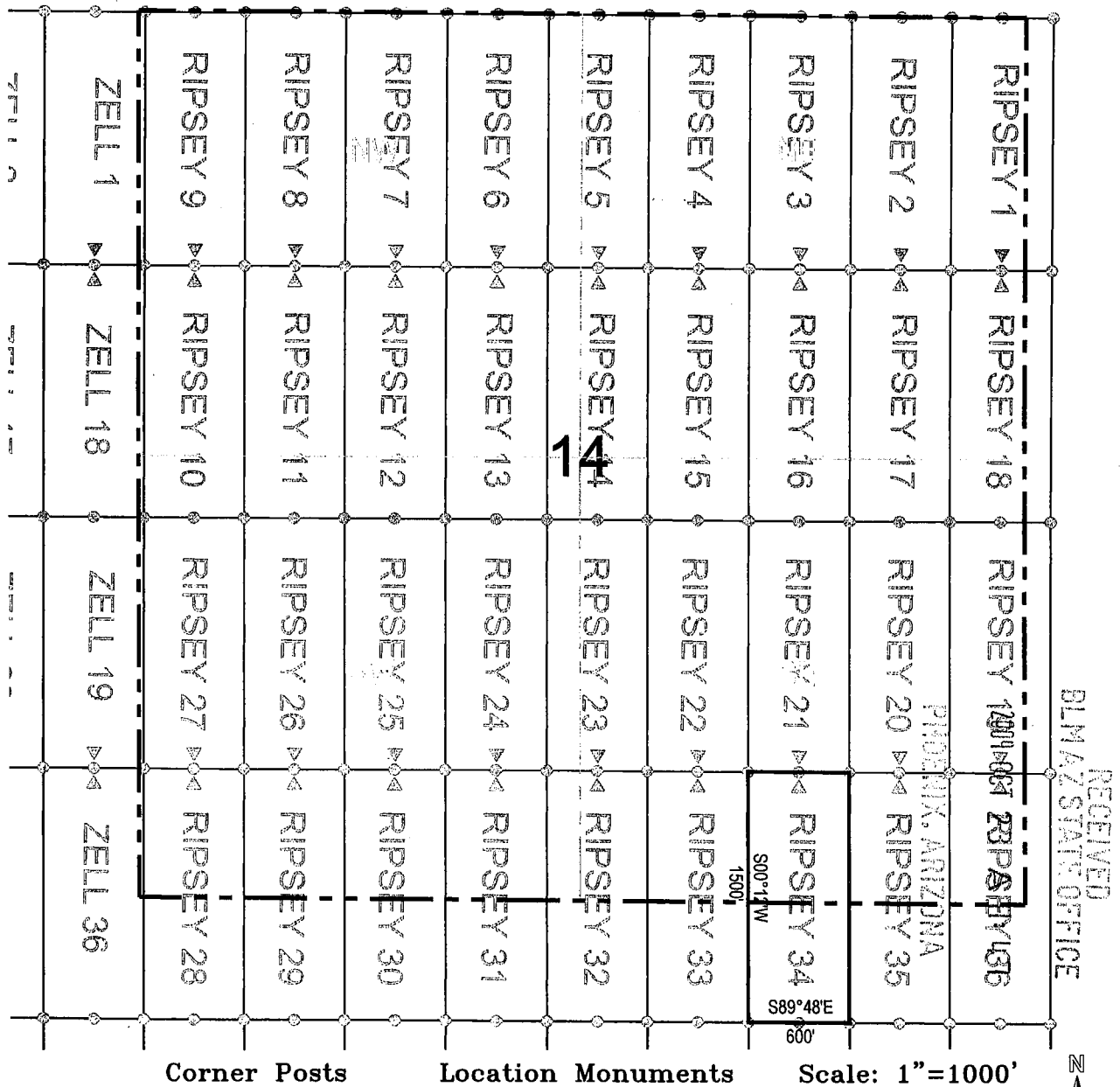
LOCATOR(s): ASARCO LLC. AGENT: T. Robert Breen/

5285 E. Williams Circle, Suite 2000
Tucson, AZ 85711



AMC 398004

LODE CLAIM LOCATION MAP



1. The above map depicts the **RIPSEY 34** Lode Claim, which is located in the SW 1/4 of the SE 1/4 of Section 14, Township 4 South, Range 13 East, Gila and Salt River Base and Meridian, Pinal County, Arizona, Ripsey Mining District.
2. The type of corner and location monuments used are wood 2"x2"x60" posts and metal tags with location information written thereon.
3. The bearings and distances in degrees and feet between claim corners are as depicted on the above map.

ANC 398004

When recorded return to:
ASARCO LLC.
ATTN: Thomas M. Simpson
5285 E. Williams Circle, Suite 2000
Tucson, AZ 85711

RECEIVED
BLM AZ STATE OFFICE
2009 OCT 23 A 11:47
PHOENIX, ARIZONA

LOCATION NOTICE FOR LODE MINING CLAIM


NOTICE IS HEREBY GIVEN that the **RIPSEY 35** Lode Claim has been located by ASARCO LLC, whose mailing address is 5285 E. Williams Circle, Suite 2000 Tucson, AZ 85711.

The general course of this claim is north/south, and it is situated in Pinal County, Arizona. This claim is 1500 feet in length and 300 feet on each side of the middle of the claim in width. This claim runs from the location monument on which the location notice is posted approximately 10 feet in a north direction to the north end center monument and 1490 feet in a south direction to the south end center monument.

This claim is marked by six monuments, one at each corner and one at the center of each end line of the claim. The location monument on which this notice is posted is situated within Section 14, Township 4 south, Range 13 east, Gila and Salt River Base and Meridian, Arizona and this claim encompasses portions of the following quarter section(s), section(s), Township(s), and Range(s): SE ¼ of the SE ¼ of Section 14, Township 4 south, Range 13 east, Gila and Salt River Base and Meridian, Ripsey Mining District, Pinal County, State of Arizona.

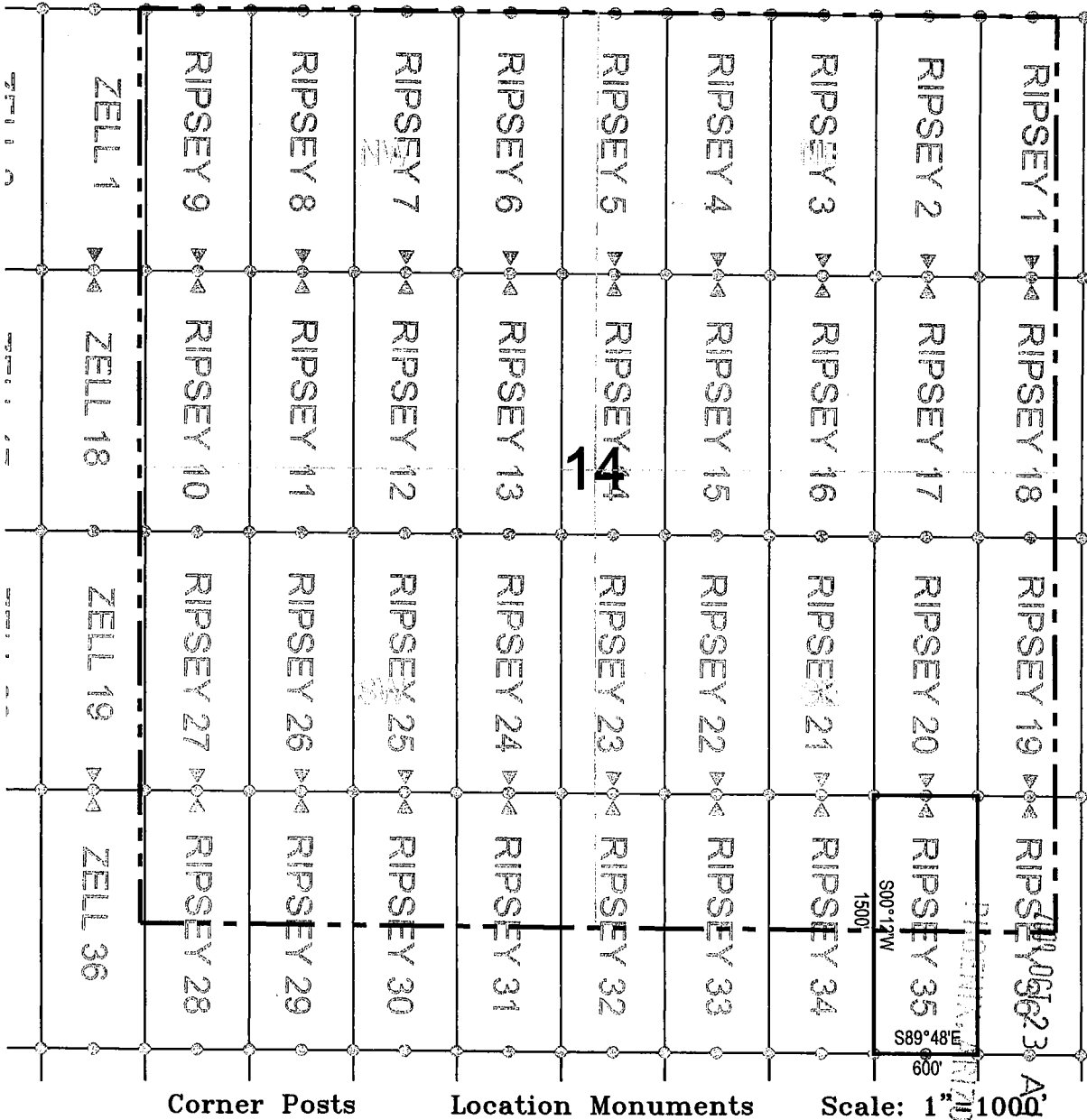
The locality of this claim with reference to some natural object or permanent monument and additional information (if any) concerning its locality are as follows: 6030 feet north and 4549 feet east of the northeast corner of Section 27, Township 4 south, Range 13 east, to the north end center of the claim.

DATE AND POSTED on the ground this 14 day of October, 2009.

LOCATOR(s): ASARCO LLC. AGENT: T. Robert Breen/ 
5285 E. Williams Circle, Suite 2000
Tucson, AZ 85711

AMC 398005

LODE CLAIM LOCATION MAP



1. The above map depicts the **RIPSEY 35** Lode Claim, which is located in the SE 1/4 of the SE 1/4 of Section 14, Township 4 South, Range 13 East, Gila and Salt River Base and Meridian, Pinal County, Arizona, Ripsey Mining District.
2. The type of corner and location monuments used are wood 2"x2"x60" posts and metal tags with location information written thereon.
3. The bearings and distances in degrees and feet between claim corners are as depicted on the above map.

AME 398005

When recorded return to:
ASARCO LLC.
ATTN: Thomas M. Simpson
5285 E. Williams Circle, Suite 2000
Tucson, AZ 85711

RECEIVED
BLM ARIZONA STATE OFFICE
2009 OCT 23 A 11:47
PHOENIX, ARIZONA

LOCATION NOTICE FOR LODE MINING CLAIM

NOTICE IS HEREBY GIVEN that the **RIPSEY 36** Lode Claim has been located by ASARCO LLC, whose mailing address is 5285 E. Williams Circle, Suite 2000 Tucson, AZ 85711.

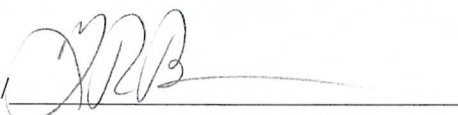
The general course of this claim is north/south, and it is situated in Pinal County, Arizona. This claim is 1500 feet in length and 300 feet on each side of the middle of the claim in width. This claim runs from the location monument on which the location notice is posted approximately 10 feet in a north direction to the north end center monument and 1490 feet in a south direction to the south end center monument.

This claim is marked by six monuments, one at each corner and one at the center of each end line of the claim. The location monument on which this notice is posted is situated within Section 14, Township 4 south, Range 13 east, Gila and Salt River Base and Meridian, Arizona and this claim encompasses portions of the following quarter section(s), section(s), Township(s), and Range(s): SE ¼ of the SE ¼ of Section 14, Township 4 south, Range 13 east, Gila and Salt River Base and Meridian, Ripsey Mining District, Pinal County, State of Arizona.

The locality of this claim with reference to some natural object or permanent monument and additional information (if any) concerning its locality are as follows: 6028 feet north and 5149 feet east of the northeast corner of Section 27, Township 4 south , Range 13 east, to the north end center of the claim.

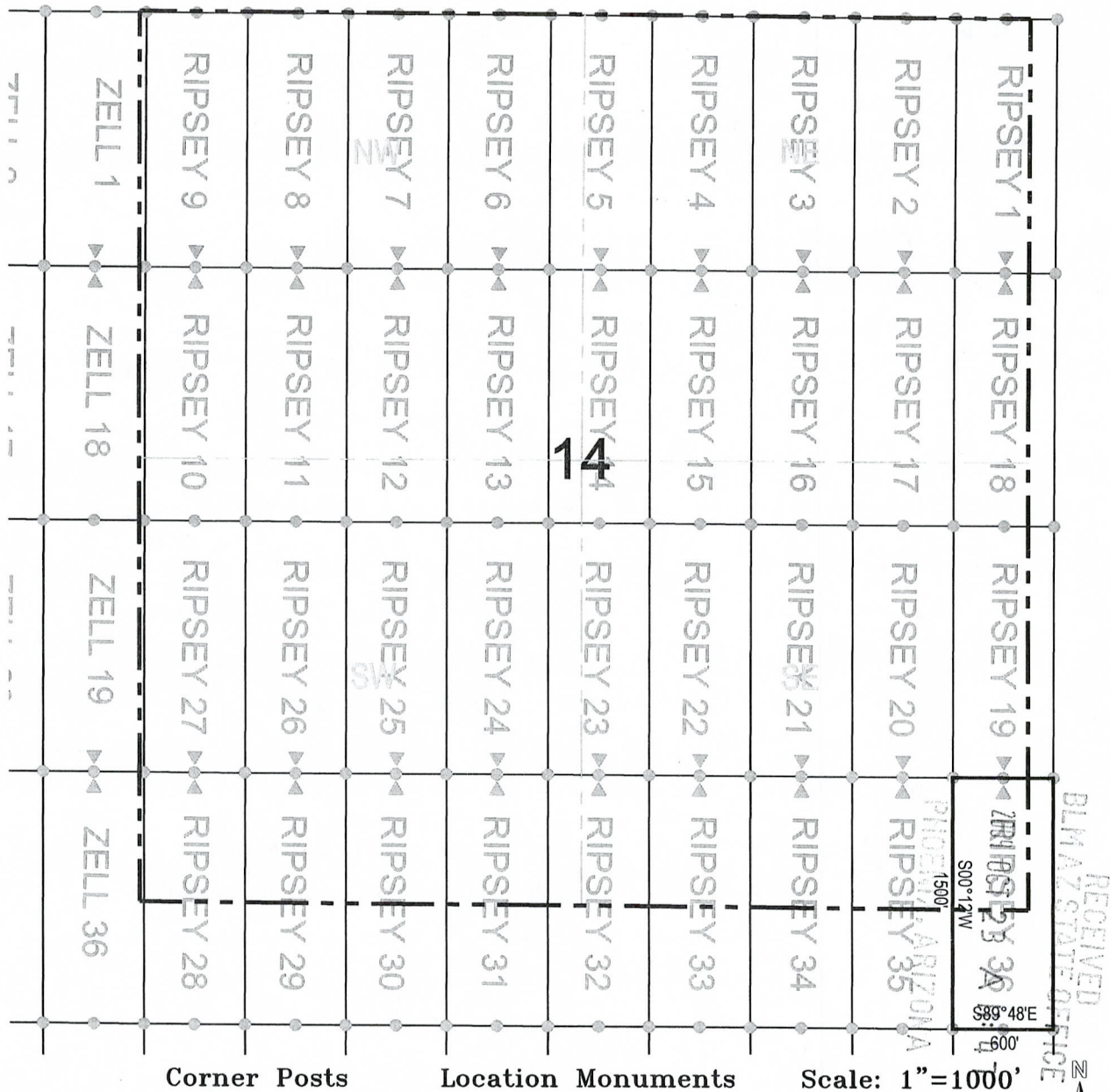
DATE AND POSTED on the ground this 14 day of October, 2009.

LOCATOR(s): ASARCO LLC. AGENT: T. Robert Breen/
5285 E. Williams Circle, Suite 2000
Tucson, AZ 85711



AMC 398006

LODE CLAIM LOCATION MAP



1. The above map depicts the **RIPSEY 36** Lode Claim, which is located in the SE 1/4 of the SE 1/4 of Section 14, Township 4 South, Range 13 East, Gila and Salt River Base and Meridian, Pinal County, Arizona, Ripsey Mining District. Depict in sec 14, 13, 23 + 24
2. The type of corner and location monuments used are wood 2"x2"x60" posts and metal tags with location information written thereon.
3. The bearings and distances in degrees and feet between claim corners are as depicted on the above map.

AMC 398006

When recorded return to:
ASARCO LLC.
ATTN: Thomas M. Simpson
5285 E. Williams Circle, Suite 2000
Tucson, AZ 85711

RECEIVED
BLM AZ STATE OFFICE
2009 OCT 23 A 11:48
PHOENIX, ARIZONA

LOCATION NOTICE FOR LODE MINING CLAIM

NOTICE IS HEREBY GIVEN that the **ELDER 1** Lode Claim has been located by ASARCO LLC., whose mailing address is 5285 E. Williams Circle, Suite 2000 Tucson, AZ 85711.

The general course of this claim is north/south, and it is situated in Pinal County, Arizona. This claim is 1500 feet in length and 300 feet on each side of the middle of the claim in width. This claim runs from the location monument on which the location notice is posted approximately 10 feet in a south direction to the south end center monument and 1490 feet in a north direction to the north end center monument.


This claim is marked by six monuments, one at each corner and one at the center of each end line of the claim. The location monument on which this notice is posted is situated within Section 11, Township 4 south, Range 13 east, Gila and Salt River Base and Meridian, Arizona and this claim encompasses portions of the following quarter section(s), section(s), Township(s), and Range(s): SE ¼ of the NE ¼ of Section 11, Township 4 south, Range 13 east, Gila and Salt River Base and Meridian, Ripsey Mining District, Pinal County, State of Arizona.

The locality of this claim with reference to some natural object or permanent monument and additional information (if any) concerning its locality are as follows: 14354 feet north and 5178 feet east of the northeast corner of Section 27, Township 4 south , Range 13 east, to the south end center of the claim.

DATE AND POSTED on the ground this 20 day of October, 2009.

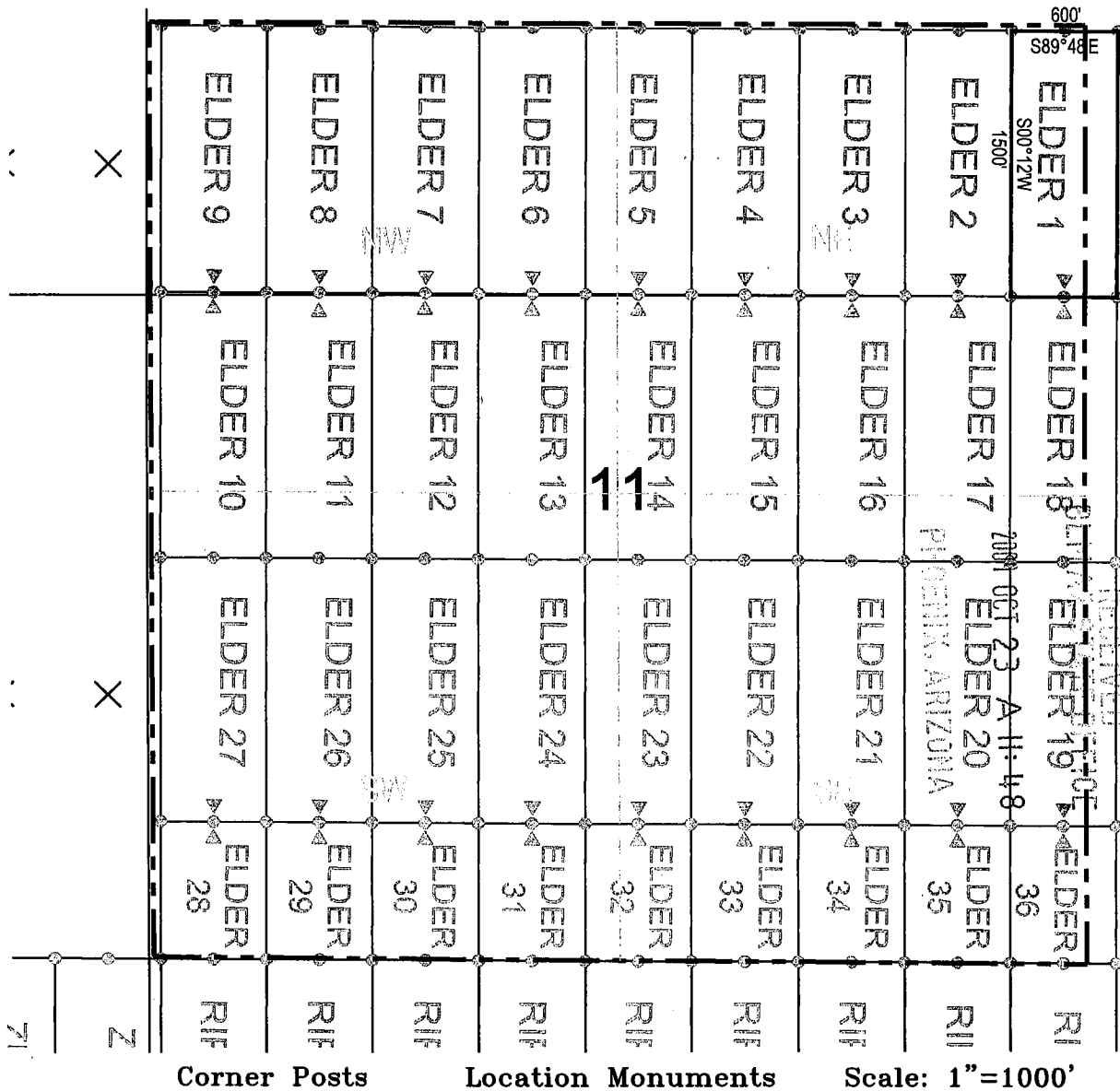
LOCATOR(s): ASARCO LLC. AGENT: T. Robert Breen

5285 E. Williams Circle, Suite 2000
Tucson, AZ 85711



AMC 398007

LODE CLAIM LOCATION MAP



1. The above map depicts the **ELDER 1** Lode Claim, which is located in the SE 1/4 of the NE 1/4 of Section 11, Township 4 South, Range 13 East, Gila and Salt River Base and Meridian, Pinal County, Arizona, Ripsey Mining District.
2. The type of corner and location monuments used are wood 2"x2"x48" posts and metal tags with location information written thereon.
3. The bearings and distances in degrees and feet between claim corners are as depicted on the above map.

AMC 398007

When recorded return to:
ASARCO LLC.
ATTN: Thomas M. Simpson
5285 E. Williams Circle, Suite 2000
Tucson, AZ 85711

LOCATION NOTICE FOR LODE MINING CLAIM

NOTICE IS HEREBY GIVEN that the **ELDER 2** Lode Claim has been located by ASARCO LLC., whose mailing address is 5285 E. Williams Circle, Suite 2000 Tucson, AZ 85711.

RECEIVED
BLM AZ STATE OFFICE
2009 OCT 23 A 11:48
PINAL COUNTY, ARIZONA

The general course of this claim is north/south, and it is situated in Pinal County, Arizona. This claim is 1500 feet in length and 300 feet on each side of the middle of the claim in width. This claim runs from the location monument on which the location notice is posted approximately 10 feet in a south direction to the south end center monument and 1490 feet in a north direction to the north end center monument.

This claim is marked by six monuments, one at each corner and one at the center of each end line of the claim. The location monument on which this notice is posted is situated within Section 11, Township 4 south, Range 13 east, Gila and Salt River Base and Meridian, Arizona and this claim encompasses portions of the following quarter section(s), section(s), Township(s), and Range(s): SE ¼ of the NE ¼ of Section 11, Township 4 south, Range 13 east, Gila and Salt River Base and Meridian, Ripsey Mining District, Pinal County, State of Arizona.

The locality of this claim with reference to some natural object or permanent monument and additional information (if any) concerning its locality are as follows: 14356 feet north and 4578 feet east of the northeast corner of Section 27, Township 4 south , Range 13 east, to the south end center of the claim.

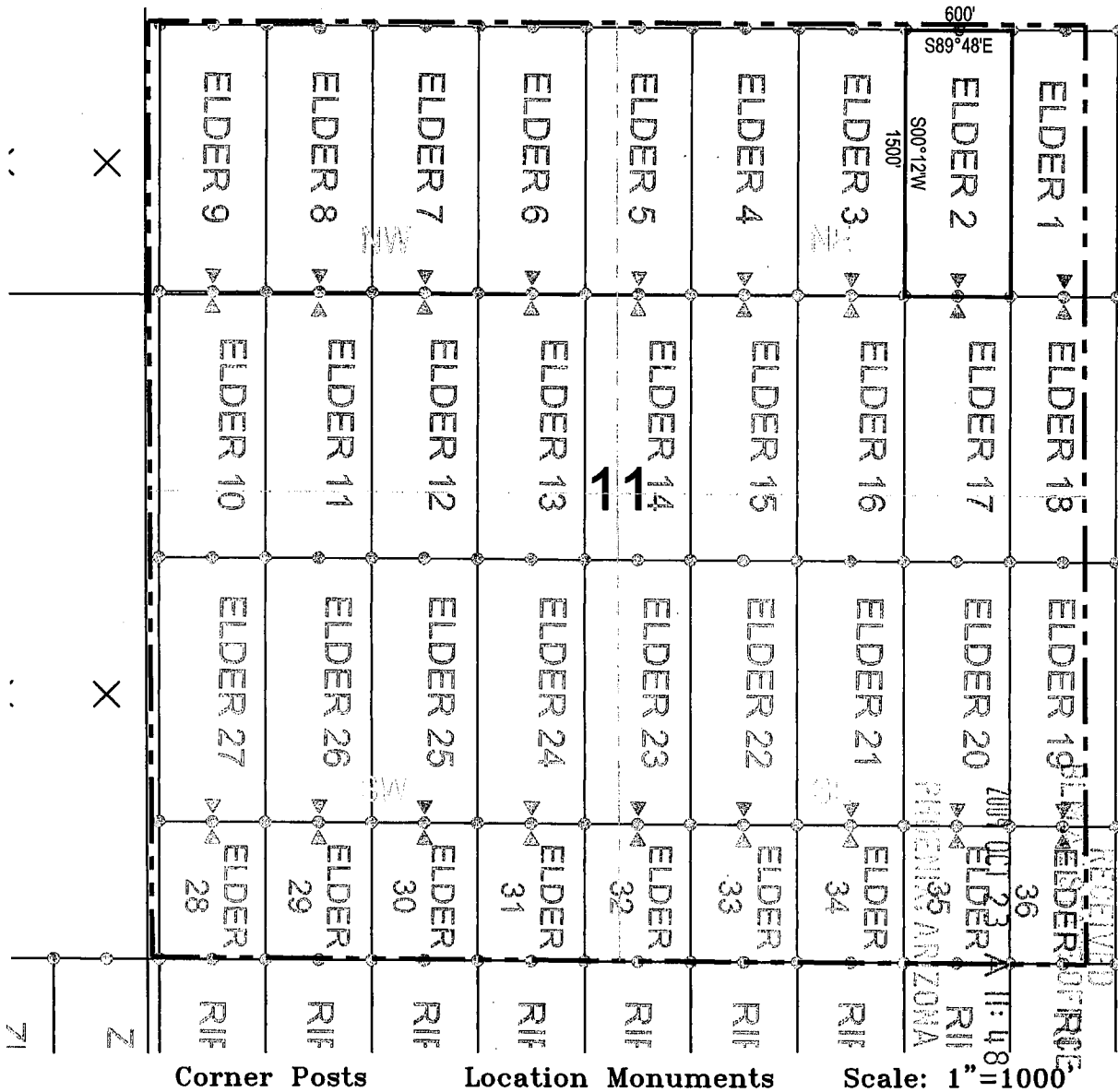
DATE AND POSTED on the ground this 16 day of October, 2009.

LOCATOR(s): ASARCO LLC. AGENT: T. Robert Breen
5285 E. Williams Circle, Suite 2000
Tucson, AZ 85711



AMC 398008

LODE CLAIM LOCATION MAP



1. The above map depicts the **ELDER 2** Lode Claim, which is located in the SE 1/4 of the NE 1/4 of Section 11, Township 4 South, Range 13 East, Gila and Salt River Base and Meridian, Pinal County, Arizona, Ripsey Mining District.
2. The type of corner and location monuments used are wood 2"x2"x48" posts and metal tags with location information written thereon.
3. The bearings and distances in degrees and feet between claim corners are as depicted on the above map.

AMC 398008

When recorded return to:
ASARCO LLC.
ATTN: Thomas M. Simpson
5285 E. Williams Circle, Suite 2000
Tucson, AZ 85711

RECORDED
BLM/AZ STATE OFFICE
2009 OCT 23 A 11:48
PINAL COUNTY ARIZONA

LOCATION NOTICE FOR LODE MINING CLAIM

NOTICE IS HEREBY GIVEN that the **ELDER 3** Lode Claim has been located by ASARCO LLC., whose mailing address is 5285 E. Williams Circle, Suite 2000 Tucson, AZ 85711.


The general course of this claim is north/south, and it is situated in Pinal County, Arizona. This claim is 1500 feet in length and 300 feet on each side of the middle of the claim in width. This claim runs from the location monument on which the location notice is posted approximately 10 feet in a south direction to the south end center monument and 1490 feet in a north direction to the north end center monument.

This claim is marked by six monuments, one at each corner and one at the center of each end line of the claim. The location monument on which this notice is posted is situated within Section 11, Township 4 south, Range 13 east, Gila and Salt River Base and Meridian, Arizona and this claim encompasses portions of the following quarter section(s), section(s), Township(s), and Range(s): SE ¼ of the NE ¼ of Section 11, Township 4 south, Range 13 east, Gila and Salt River Base and Meridian, Ripsey Mining District, Pinal County, State of Arizona.

The locality of this claim with reference to some natural object or permanent monument and additional information (if any) concerning its locality are as follows: 14358 feet north and 3978 feet east of the northeast corner of Section 27, Township 4 south, Range 13 east, to the south end center of the claim.

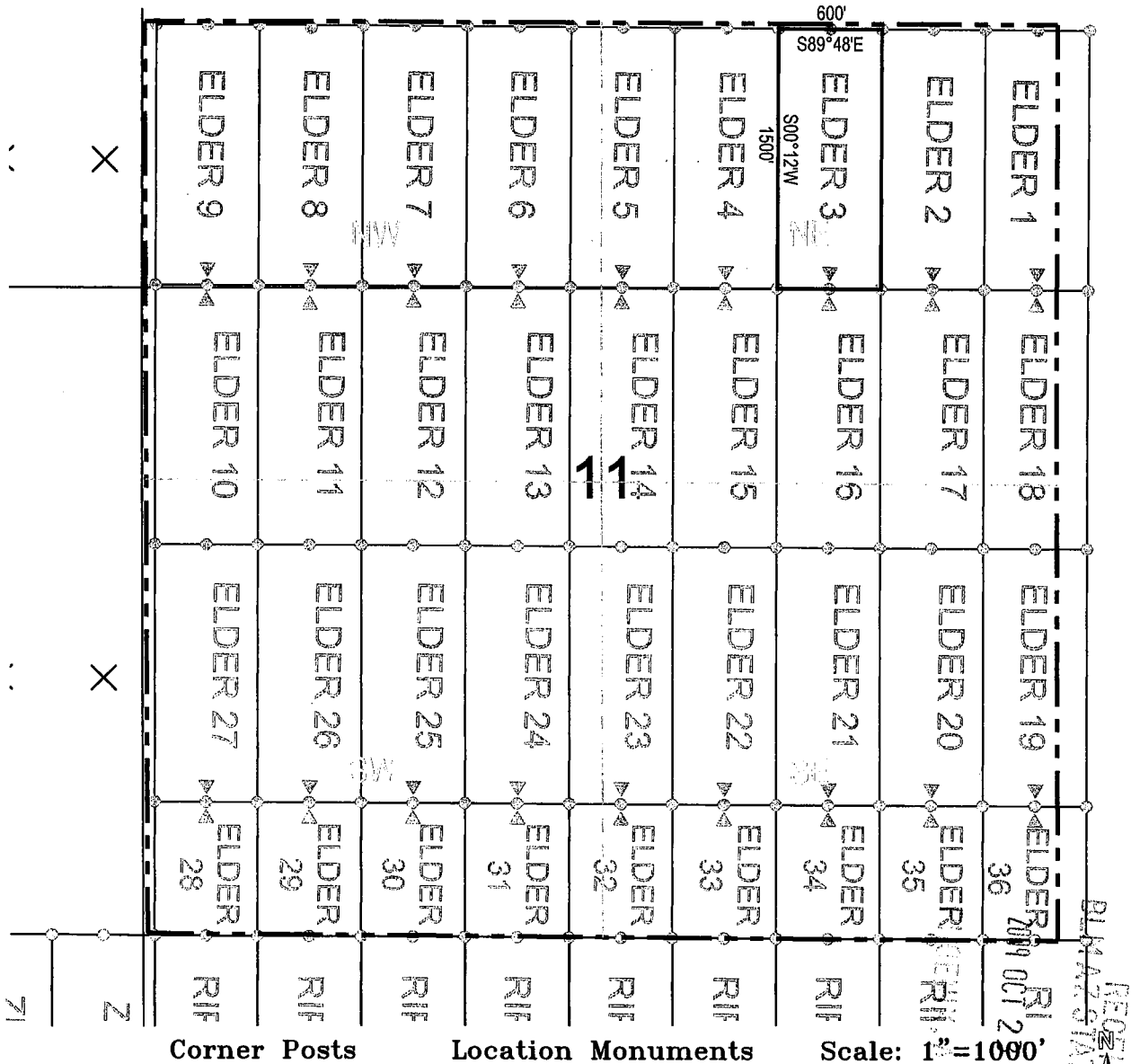
DATE AND POSTED on the ground this 20 day of October, 2009.

LOCATOR(s): ASARCO LLC. AGENT: T. Robert Breen/
5285 E. Williams Circle, Suite 2000
Tucson, AZ 85711



AMC 398009

LODE CLAIM LOCATION MAP



1. The above map depicts the **ELDER 3** Lode Claim, which is located in the SE 1/4 of the NE 1/4 of Section 11, Township 4 South, Range 13 East, Gila and Salt River Base and Meridian, Pinal County, Arizona, Ripsey Mining District.
2. The type of corner and location monuments used are wood 2"x2"x48" posts and metal tags with location information written thereon.
3. The bearings and distances in degrees and feet between claim corners are as depicted on the above map.

AMC 398009

When recorded return to:
ASARCO LLC.
ATTN: Thomas M. Simpson
5285 E. Williams Circle, Suite 2000
Tucson, AZ 85711

RECEIVED
DLN AZ STATE OFFICE
2009 OCT 23 A 11:48
PHOENIX, ARIZONA

LOCATION NOTICE FOR LODE MINING CLAIM

NOTICE IS HEREBY GIVEN that the **ELDER 4** Lode Claim has been located by ASARCO LLC., whose mailing address is 5285 E. Williams Circle, Suite 2000 Tucson, AZ 85711.

The general course of this claim is north/south, and it is situated in Pinal County, Arizona. This claim is 1500 feet in length and 300 feet on each side of the middle of the claim in width. This claim runs from the location monument on which the location notice is posted approximately 10 feet in a south direction to the south end center monument and 1490 feet in a north direction to the north end center monument.

This claim is marked by six monuments, one at each corner and one at the center of each end line of the claim. The location monument on which this notice is posted is situated within Section 11, Township 4 south, Range 13 east, Gila and Salt River Base and Meridian, Arizona and this claim encompasses portions of the following quarter section(s), section(s), Township(s), and Range(s): SW ¼ of the NE ¼ of Section 11, Township 4 south, Range 13 east, Gila and Salt River Base and Meridian, Ripsey Mining District, Pinal County, State of Arizona.

The locality of this claim with reference to some natural object or permanent monument and additional information (if any) concerning its locality are as follows: 14360 feet north and 3378 feet east of the northeast corner of Section 27, Township 4 south , Range 13 east, to the south end center of the claim.

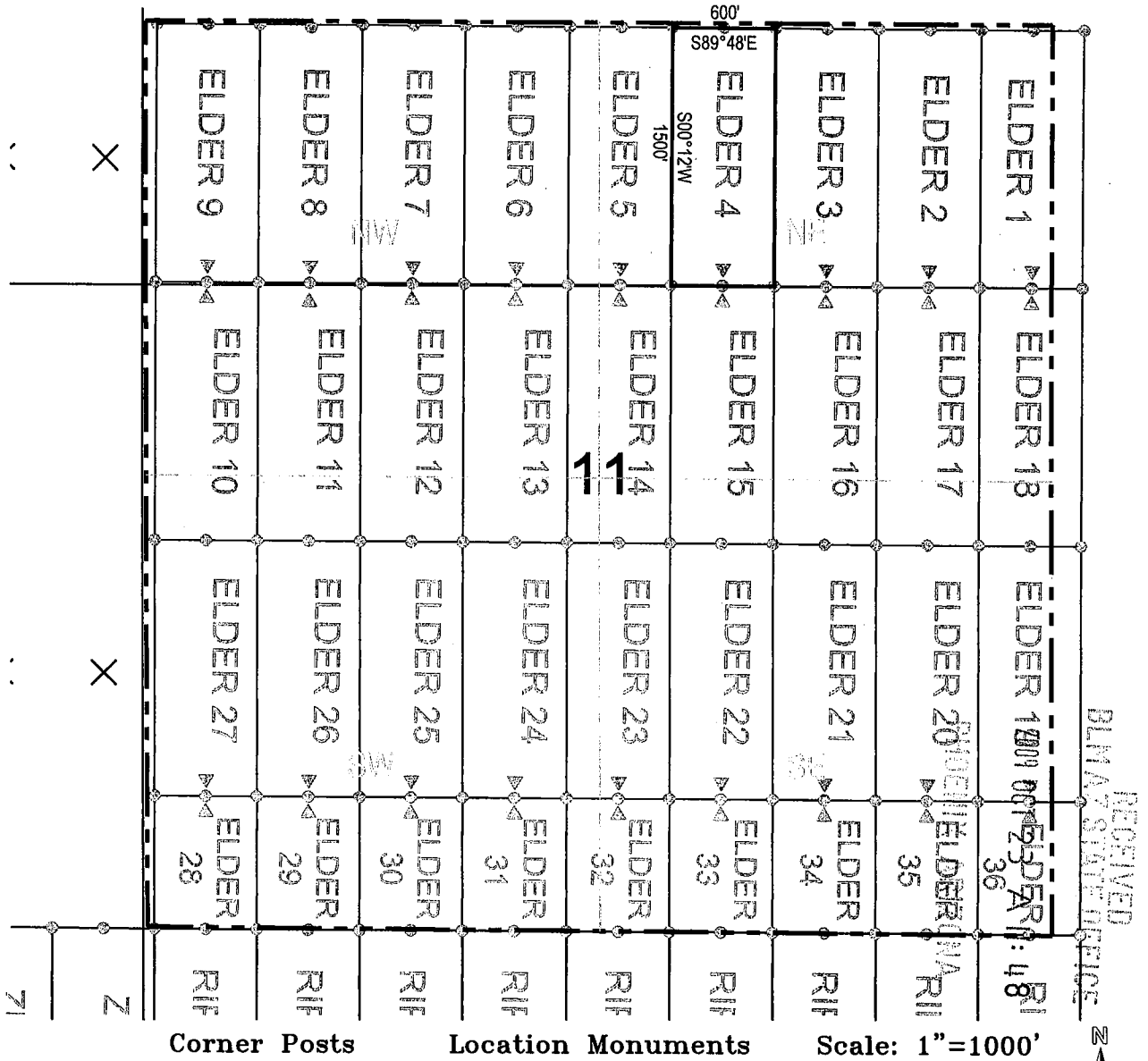
DATE AND POSTED on the ground this 20 day of October, 2009.

LOCATOR(s): ASARCO LLC. AGENT: T. Robert Breen/
5285 E. Williams Circle, Suite 2000
Tucson, AZ 85711



ANG 398010

LODE CLAIM LOCATION MAP



1. The above map depicts the **ELDER 4** Lode Claim, which is located in the SW 1/4 of the NE 1/4 of Section 11, Township 4 South, Range 13 East, Gila and Salt River Base and Meridian, Pinal County, Arizona, Ripsey Mining District.
2. The type of corner and location monuments used are wood 2"x2"x48" posts and metal tags with location information written thereon.
3. The bearings and distances in degrees and feet between claim corners are as depicted on the above map.

AMG 398010

When recorded return to:
ASARCO LLC.
ATTN: Thomas M. Simpson
5285 E. Williams Circle, Suite 2000
Tucson, AZ 85711

RECEIVED
BLM AZ STATE OFFICE
2009 OCT 23 A 11:48
PHOENIX, ARIZONA

LOCATION NOTICE FOR LODE MINING CLAIM

NOTICE IS HEREBY GIVEN that the **ELDER 5** Lode Claim has been located by ASARCO LLC., whose mailing address is 5285 E. Williams Circle, Suite 2000 Tucson, AZ 85711.

The general course of this claim is north/south, and it is situated in Pinal County, Arizona. This claim is 1500 feet in length and 300 feet on each side of the middle of the claim in width. This claim runs from the location monument on which the location notice is posted approximately 10 feet in a south direction to the south end center monument and 1490 feet in a north direction to the north end center monument.

This claim is marked by six monuments, one at each corner and one at the center of each end line of the claim. The location monument on which this notice is posted is situated within Section 11, Township 4 south, Range 13 east, Gila and Salt River Base and Meridian, Arizona and this claim encompasses portions of the following quarter section(s), section(s), Township(s), and Range(s): SW ¼ of the NE ¼ of Section 11, Township 4 south, Range 13 east, Gila and Salt River Base and Meridian, Ripsey Mining District, Pinal County, State of Arizona.

The locality of this claim with reference to some natural object or permanent monument and additional information (if any) concerning its locality are as follows: 14363 feet north and 2778 feet east of the northeast corner of Section 27, Township 4 south , Range 13 east, to the south end center of the claim.

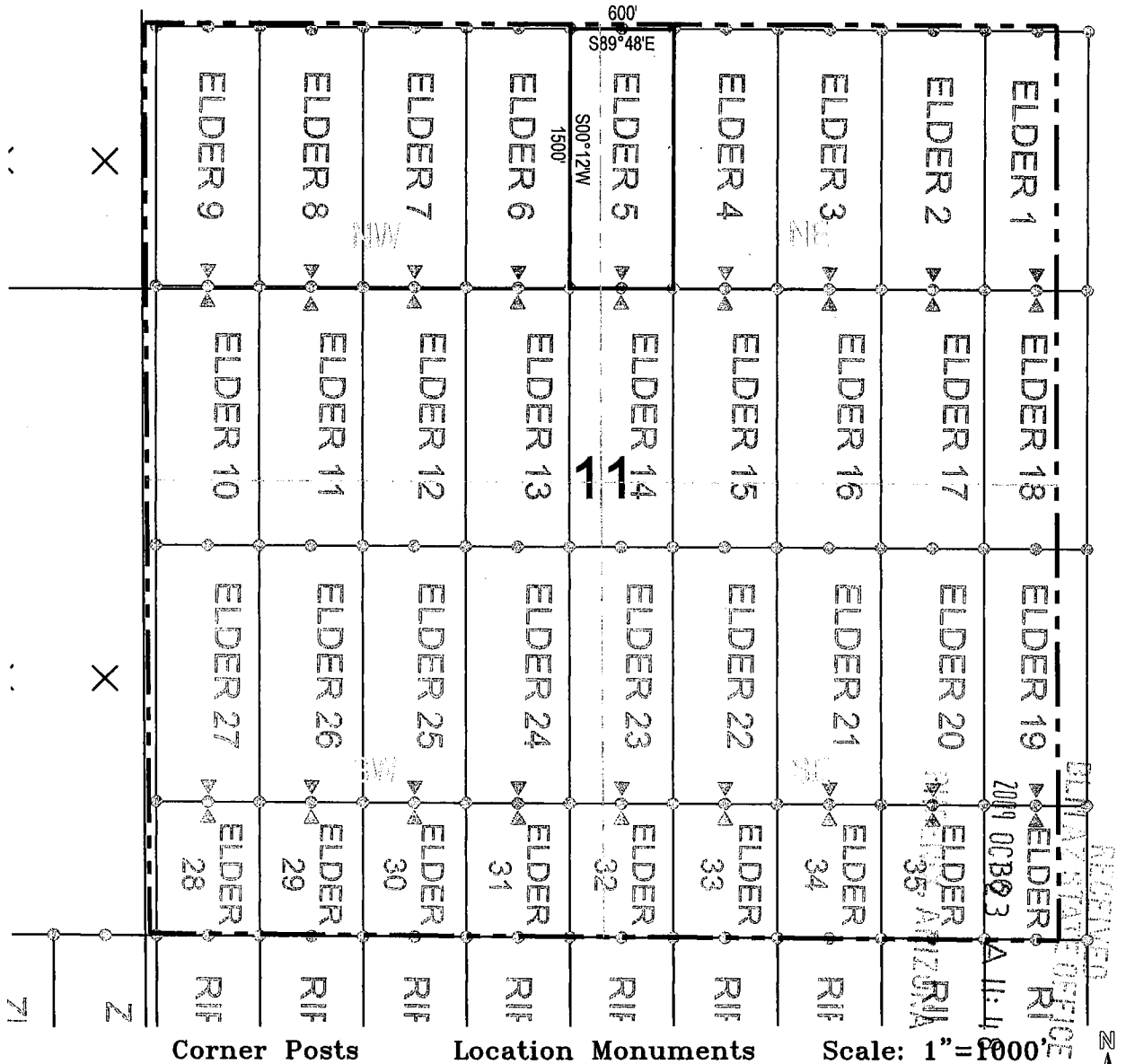
DATE AND POSTED on the ground this 20 day of October, 2009.

LOCATOR(s): ASARCO LLC. AGENT: T. Robert Breen/
5285 E. Williams Circle, Suite 2000
Tucson, AZ 85711



AMC 398011

LODE CLAIM LOCATION MAP



1. The above map depicts the **ELDER 5** Lode Claim, which is located in the SW 1/4 of the NE 1/4 of Section 11, Township 4 South, Range 13 East, Gila and Salt River Base and Meridian, Pinal County, Arizona, Ripsey Mining District.
2. The type of corner and location monuments used are wood 2"x2"x48" posts and metal tags with location information written thereon.
3. The bearings and distances in degrees and feet between claim corners are as depicted on the above map.

AMC 398011

When recorded return to:
ASARCO LLC.
ATTN: Thomas M. Simpson
5285 E. Williams Circle, Suite 2000
Tucson, AZ 85711

RECEIVED
BLM AZ STATE OFFICE
2009 OCT 23 A 11:48
PINAL COUNTY ARIZONA

LOCATION NOTICE FOR LODE MINING CLAIM

NOTICE IS HEREBY GIVEN that the **ELDER 6** Lode Claim has been located by ASARCO LLC., whose mailing address is 5285 E. Williams Circle, Suite 2000 Tucson, AZ 85711.

The general course of this claim is north/south, and it is situated in Pinal County, Arizona. This claim is 1500 feet in length and 300 feet on each side of the middle of the claim in width. This claim runs from the location monument on which the location notice is posted approximately 10 feet in a south direction to the south end center monument and 1490 feet in a north direction to the north end center monument.


This claim is marked by six monuments, one at each corner and one at the center of each end line of the claim. The location monument on which this notice is posted is situated within Section 11, Township 4 south, Range 13 east, Gila and Salt River Base and Meridian, Arizona and this claim encompasses portions of the following quarter section(s), section(s), Township(s), and Range(s): SE ¼ of the NW ¼ of Section 11, Township 4 south, Range 13 east, Gila and Salt River Base and Meridian, Ripsey Mining District, Pinal County, State of Arizona.

The locality of this claim with reference to some natural object or permanent monument and additional information (if any) concerning its locality are as follows: 14365 feet north and 2178 feet east of the northeast corner of Section 27, Township 4 south , Range 13 east, to the south end center of the claim.

DATE AND POSTED on the ground this 20 day of October, 2009.

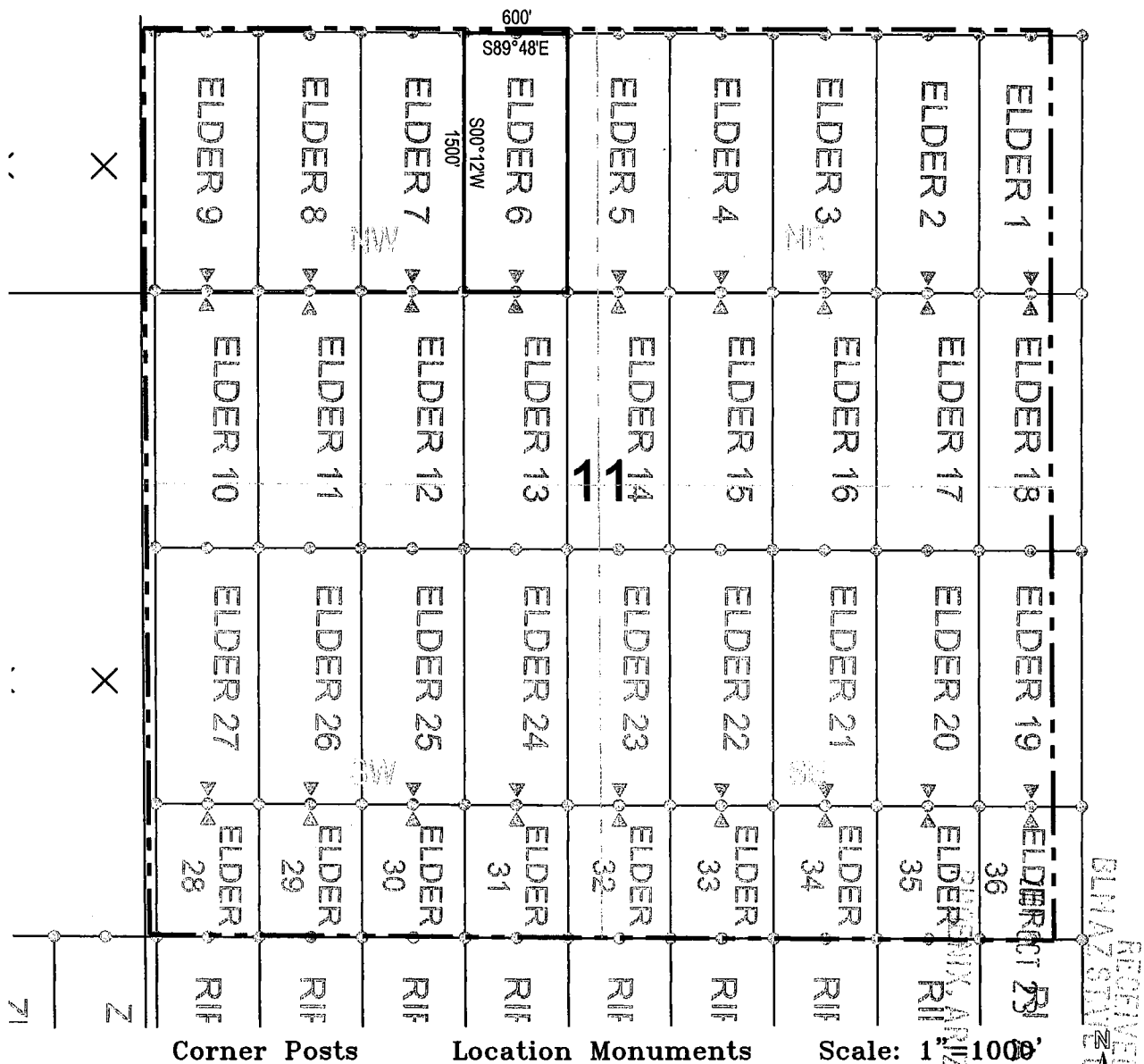
LOCATOR(s): ASARCO LLC. AGENT: T. Robert Breen/

5285 E. Williams Circle, Suite 2000
Tucson, AZ 85711



AMP 3980/2

LODE CLAIM LOCATION MAP



1. The above map depicts the **ELDER 6** Lode Claim, which is located in the SE 1/4 of the NW 1/4 of Section 11, Township 4 South, Range 13 East, Gila and Salt River Base and Meridian, Pinal County, Arizona, Ripsey Mining District.
2. The type of corner and location monuments used are wood 2"x2"x48" posts and metal tags with location information written thereon.
3. The bearings and distances in degrees and feet between claim corners are as depicted on the above map.

AMC 398012

When recorded return to:
ASARCO LLC.
ATTN: Thomas M. Simpson
5285 E. Williams Circle, Suite 2000
Tucson, AZ 85711

RECEIVED
BLM AZ STATE OFFICE
2009 OCT 23 A 11:49
PHOENIX, ARIZONA

LOCATION NOTICE FOR LODE MINING CLAIM

NOTICE IS HEREBY GIVEN that the **ELDER 7** Lode Claim has been located by ASARCO LLC., whose mailing address is 5285 E. Williams Circle, Suite 2000 Tucson, AZ 85711.

The general course of this claim is north/south, and it is situated in Pinal County, Arizona. This claim is 1500 feet in length and 300 feet on each side of the middle of the claim in width. This claim runs from the location monument on which the location notice is posted approximately 10 feet in a south direction to the south end center monument and 1490 feet in a north direction to the north end center monument.

This claim is marked by six monuments, one at each corner and one at the center of each end line of the claim. The location monument on which this notice is posted is situated within Section 11, Township 4 south, Range 13 east, Gila and Salt River Base and Meridian, Arizona and this claim encompasses portions of the following quarter section(s), section(s), Township(s), and Range(s): SE ¼ of the NW ¼ of Section 11, Township 4 south, Range 13 east, Gila and Salt River Base and Meridian, Ripsey Mining District, Pinal County, State of Arizona.

The locality of this claim with reference to some natural object or permanent monument and additional information (if any) concerning its locality are as follows: 14367 feet north and 1578 feet east of the northeast corner of Section 27, Township 4 south, Range 13 east, to the south end center of the claim.

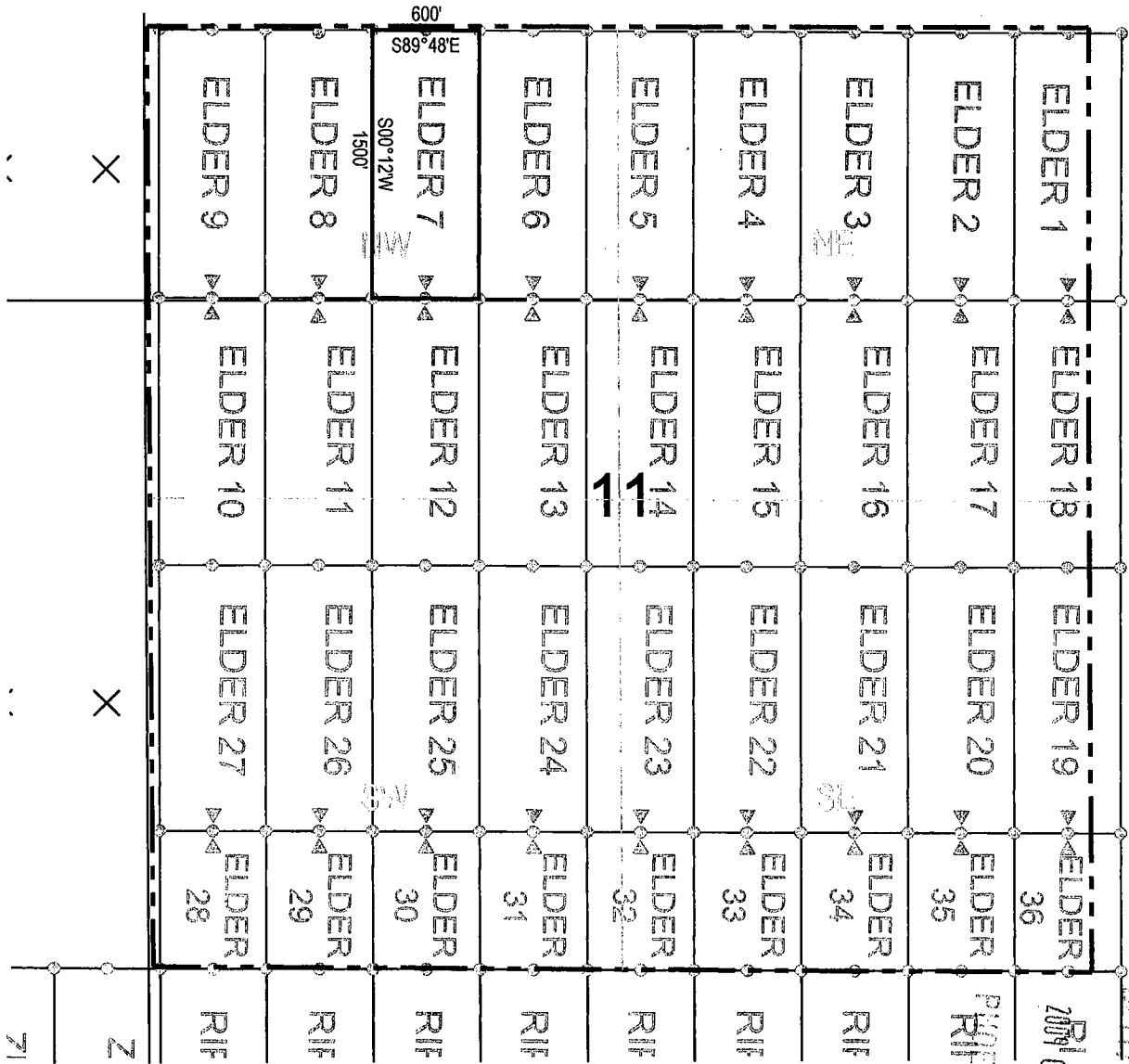
DATE AND POSTED on the ground this 20 day of October, 2009.

LOCATOR(s): ASARCO LLC. AGENT: T. Robert Breen/
5285 E. Williams Circle, Suite 2000
Tucson, AZ 85711



AMC 398013

LODE CLAIM LOCATION MAP



Corner Posts

Location Monuments

Scale: 1" = 1000'

1. The above map depicts the **ELDER 7** Lode Claim, which is located in the SE 1/4 of the NW 1/4 of Section 11, Township 4 South, Range 13 East, Gila and Salt River Base and Meridian, Pinal County, Arizona, Ripsey Mining District.
2. The type of corner and location monuments used are wood 2"x2"x48" posts and metal tags with location information written thereon.
3. The bearings and distances in degrees and feet between claim corners are as depicted on the above map.

REVIEWED
 PINAL COUNTY STATE OFFICE
 2010-09-23
 23-A-116-49
 PIPER, ANDREA

AMC 398013

When recorded return to:
ASARCO LLC.
ATTN: Thomas M. Simpson
5285 E. Williams Circle, Suite 2000
Tucson, AZ 85711

RECEIVED
BLM AZ STATE OFFICE
2009 OCT 23 A 11:49
PHOENIX, ARIZONA

LOCATION NOTICE FOR LODE MINING CLAIM


NOTICE IS HEREBY GIVEN that the **ELDER 8** Lode Claim has been located by ASARCO LLC., whose mailing address is 5285 E. Williams Circle, Suite 2000 Tucson, AZ 85711.

The general course of this claim is north/south, and it is situated in Pinal County, Arizona. This claim is 1500 feet in length and 300 feet on each side of the middle of the claim in width. This claim runs from the location monument on which the location notice is posted approximately 10 feet in a south direction to the south end center monument and 1490 feet in a north direction to the north end center monument.

This claim is marked by six monuments, one at each corner and one at the center of each end line of the claim. The location monument on which this notice is posted is situated within Section 11, Township 4 south, Range 13 east, Gila and Salt River Base and Meridian, Arizona and this claim encompasses portions of the following quarter section(s), section(s), Township(s), and Range(s): SW ¼ of the NW ¼ of Section 11, Township 4 south, Range 13 east, Gila and Salt River Base and Meridian, Ripsey Mining District, Pinal County, State of Arizona.

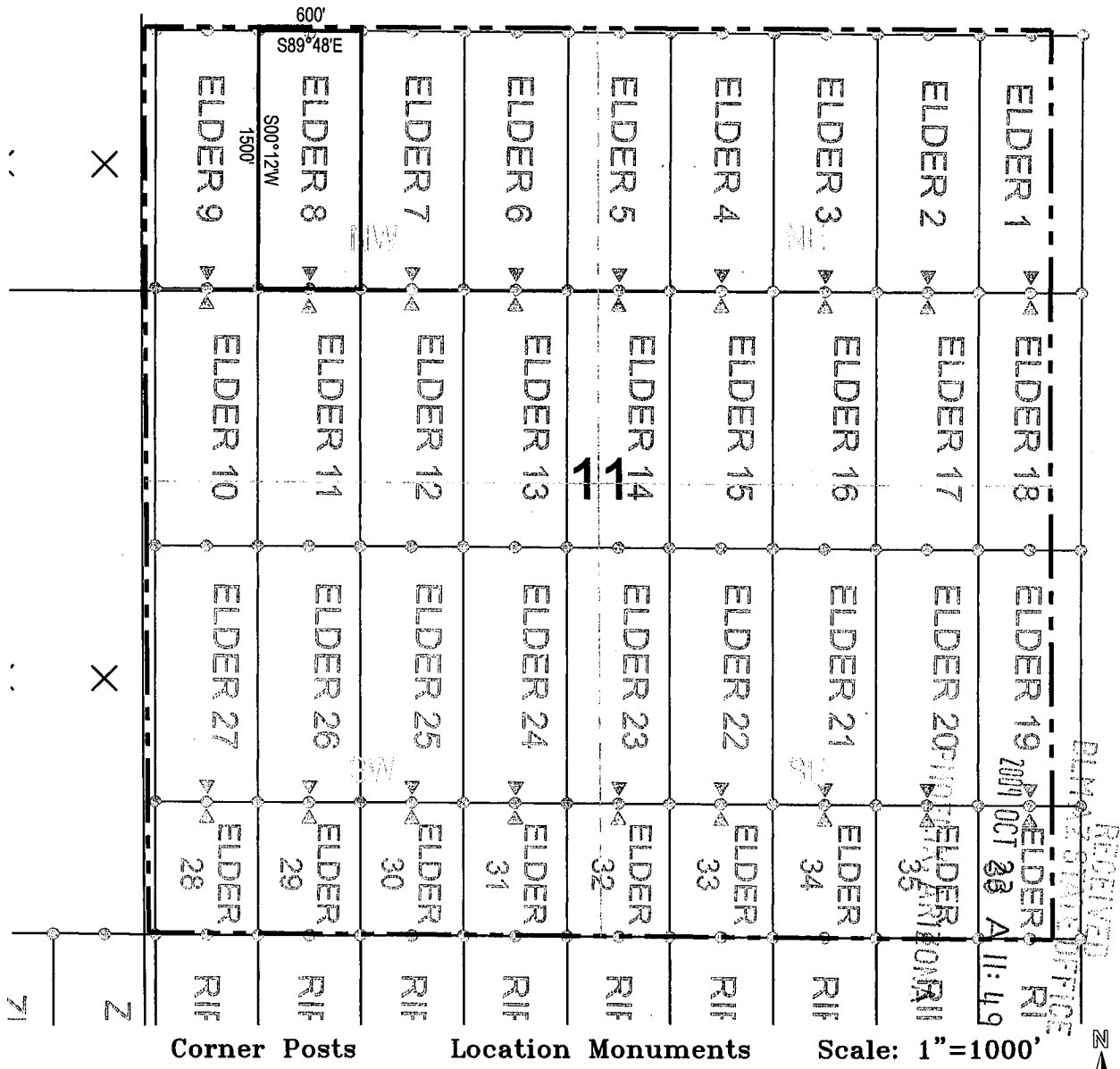
The locality of this claim with reference to some natural object or permanent monument and additional information (if any) concerning its locality are as follows: 14369 feet north and 978 feet east of the northeast corner of Section 27, Township 4 south , Range 13 east, to the south end center of the claim.

DATE AND POSTED on the ground this 20 day of October, 2009.

LOCATOR(s): ASARCO LLC. AGENT: T. Robert Breen/ 
5285 E. Williams Circle, Suite 2000
Tucson, AZ 85711

AMP 398014

LODE CLAIM LOCATION MAP



1. The above map depicts the **ELDER 8** Lode Claim, which is located in the SW 1/4 of the NW 1/4 of Section 11, Township 4 South, Range 13 East, Gila and Salt River Base and Meridian, Pinal County, Arizona, Ripsey Mining District.
2. The type of corner and location monuments used are wood 2"x2"x48" posts and metal tags with location information written thereon.
3. The bearings and distances in degrees and feet between claim corners are as depicted on the above map.

AMC 398014

When recorded return to:
ASARCO LLC.
ATTN: Thomas M. Simpson
5285 E. Williams Circle, Suite 2000
Tucson, AZ 85711

RECEIVED
BLM AZ STATE OFFICE
2009 OCT 23 A 11:49
PINAL COUNTY ARIZONA

LOCATION NOTICE FOR LODE MINING CLAIM

NOTICE IS HEREBY GIVEN that the **ELDER 9** Lode Claim has been located by ASARCO LLC., whose mailing address is 5285 E. Williams Circle, Suite 2000 Tucson, AZ 85711.

The general course of this claim is north/south, and it is situated in Pinal County, Arizona. This claim is 1500 feet in length and 300 feet on each side of the middle of the claim in width. This claim runs from the location monument on which the location notice is posted approximately 10 feet in a south direction to the south end center monument and 1490 feet in a north direction to the north end center monument.


This claim is marked by six monuments, one at each corner and one at the center of each end line of the claim. The location monument on which this notice is posted is situated within Section 11, Township 4 south, Range 13 east, Gila and Salt River Base and Meridian, Arizona and this claim encompasses portions of the following quarter section(s), section(s), Township(s), and Range(s): SW ¼ of the NW ¼ of Section 11, Township 4 south, Range 13 east, Gila and Salt River Base and Meridian, Ripsey Mining District, Pinal County, State of Arizona.

The locality of this claim with reference to some natural object or permanent monument and additional information (if any) concerning its locality are as follows: 14371 feet north and 378 feet east of the northeast corner of Section 27, Township 4 south, Range 13 east, to the south end center of the claim.

DATE AND POSTED on the ground this 20 day of October, 2009.

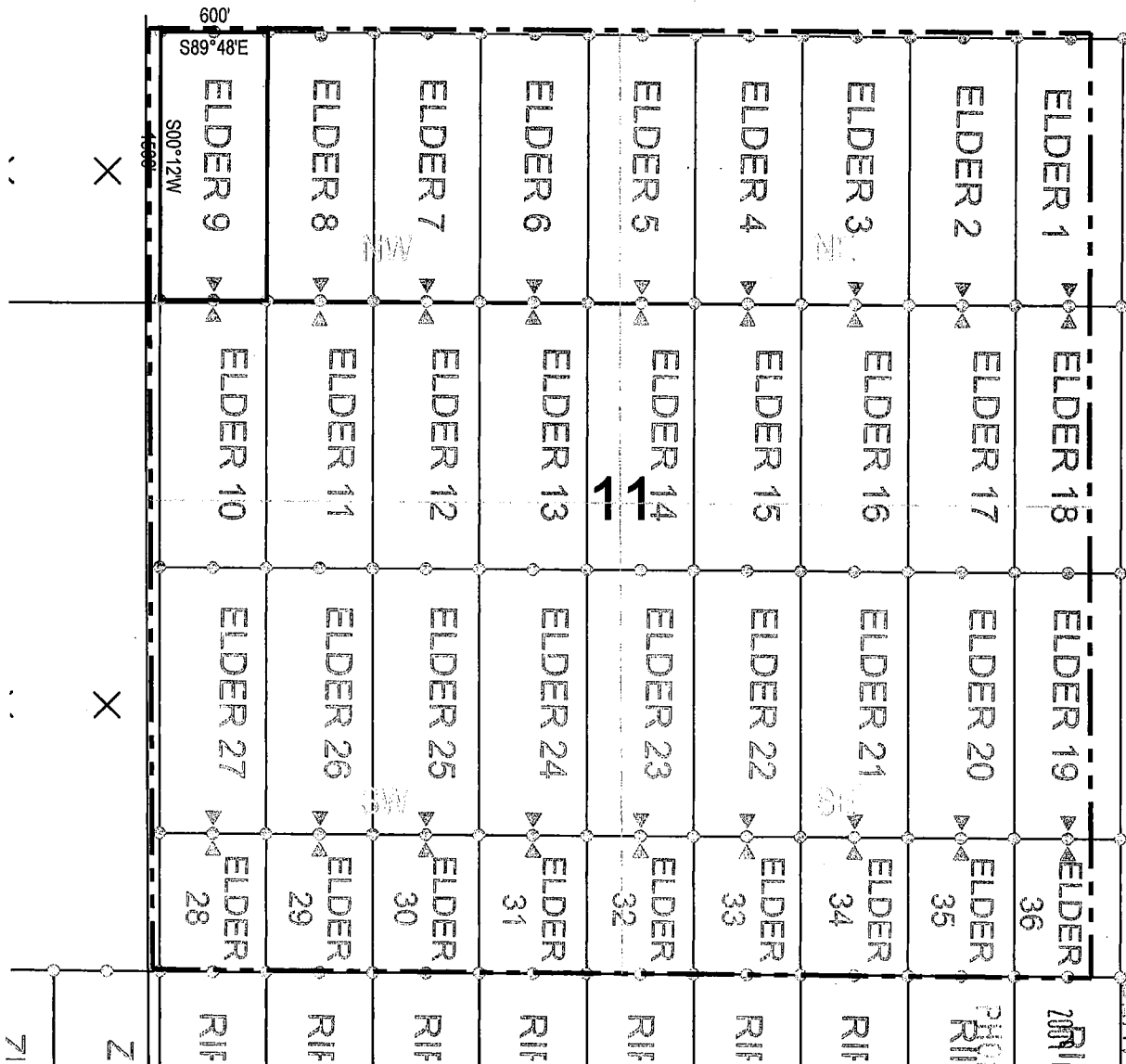
LOCATOR(s): ASARCO LLC. AGENT: T. Robert Breen/

5285 E. Williams Circle, Suite 2000
Tucson, AZ 85711



AMC 398015

LODE CLAIM LOCATION MAP



Corner Posts Location Monuments Scale: 1" = 100'

1. The above map depicts the **ELDER 9** Lode Claim, which is located in the SW 1/4 of the NW 1/4 of Section 11, Township 4 South, Range 3 East, Gila and Salt River Base and Meridian, Pinal County, Arizona, Ripsey Mining District.
2. The type of corner and location monuments used are wood 2"x2"x48" posts and metal tags with location information written thereon.
3. The bearings and distances in degrees and feet between claim corners are as depicted on the above map.

RECEIVED
PINAL COUNTY ARIZONA
RIPSEY MINING DISTRICT
RIPSEY MINING DISTRICT OFFICE

AMC 3980/5

When recorded return to:
ASARCO LLC.
ATTN: Thomas M. Simpson
5285 E. Williams Circle, Suite 2000
Tucson, AZ 85711

RECEIVED
BLM AZ STATE OFFICE
2009 OCT 23 A 11:49
PHOENIX, ARIZONA

LOCATION NOTICE FOR LODE MINING CLAIM

NOTICE IS HEREBY GIVEN that the **ELDER 10** Lode Claim has been located by ASARCO LLC., whose mailing address is 5285 E. Williams Circle, Suite 2000 Tucson, AZ 85711.


The general course of this claim is north/south, and it is situated in Pinal County, Arizona. This claim is 1500 feet in length and 300 feet on each side of the middle of the claim in width. This claim runs from the location monument on which the location notice is posted approximately 10 feet in a north direction to the north end center monument and 1490 feet in a south direction to the south end center monument.

This claim is marked by six monuments, one at each corner and one at the center of each end line of the claim. The location monument on which this notice is posted is situated within Section 11, Township 4 south, Range 13 east, Gila and Salt River Base and Meridian, Arizona and this claim encompasses portions of the following quarter section(s), section(s), Township(s), and Range(s): SW ¼ of the NW ¼ of Section 11, Township 4 south, Range 13 east, Gila and Salt River Base and Meridian, Ripsey Mining District, Pinal County, State of Arizona.

The locality of this claim with reference to some natural object or permanent monument and additional information (if any) concerning its locality are as follows: 14371 feet north and 378 feet east of the northeast corner of Section 27, Township 4 south , Range 13 east, to the north end center of the claim.

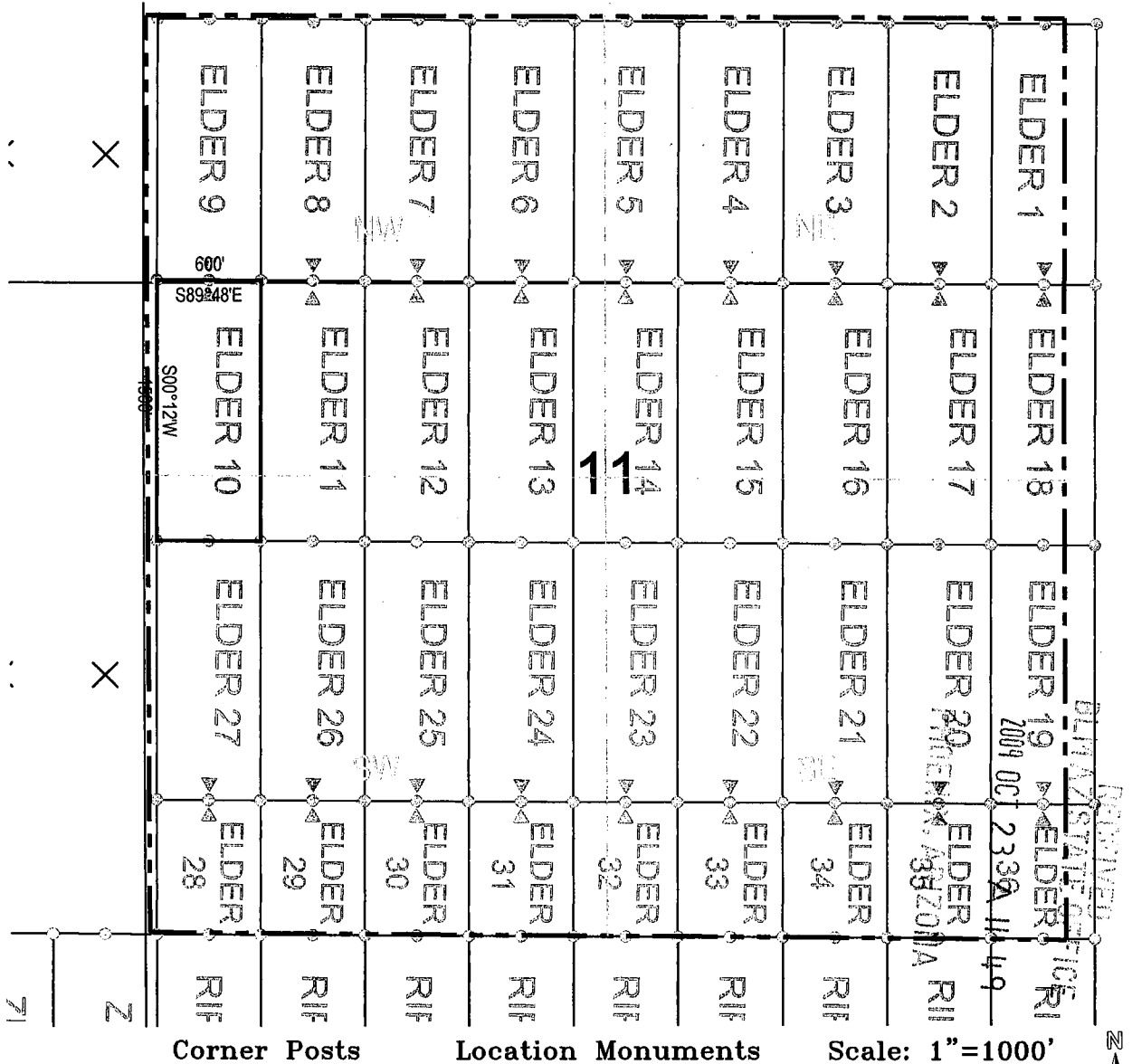
DATE AND POSTED on the ground this 20 day of October, 2009.

LOCATOR(s): ASARCO LLC. AGENT: T. Robert Breen/
5285 E. Williams Circle, Suite 2000
Tucson, AZ 85711



AMC 398016

LODE CLAIM LOCATION MAP



1. The above map depicts the **ELDER 10** Lode Claim, which is located in the SW 1/4 of the NW 1/4 of Section 11, Township 4 South, Range 13 East, Gila and Salt River Base and Meridian, Pinal County, Arizona, Ripsey Mining District.
2. The type of corner and location monuments used are wood 2"x2"x48" posts and metal tags with location information written thereon.
3. The bearings and distances in degrees and feet between claim corners are as depicted on the above map.

AMC 398016

When recorded return to:
ASARCO LLC.
ATTN: Thomas M. Simpson
5285 E. Williams Circle, Suite 2000
Tucson, AZ 85711

RECEIVED
BLM AZ STATE OFFICE
2009 OCT 23 A 11:49
PHOENIX, ARIZONA

LOCATION NOTICE FOR LODE MINING CLAIM

NOTICE IS HEREBY GIVEN that the **ELDER 11** Lode Claim has been located by ASARCO LLC., whose mailing address is 5285 E. Williams Circle, Suite 2000 Tucson, AZ 85711.


The general course of this claim is north/south, and it is situated in Pinal County, Arizona. This claim is 1500 feet in length and 300 feet on each side of the middle of the claim in width. This claim runs from the location monument on which the location notice is posted approximately 10 feet in a north direction to the north end center monument and 1490 feet in a south direction to the south end center monument.

This claim is marked by six monuments, one at each corner and one at the center of each end line of the claim. The location monument on which this notice is posted is situated within Section 11, Township 4 south, Range 13 east, Gila and Salt River Base and Meridian, Arizona and this claim encompasses portions of the following quarter section(s), section(s), Township(s), and Range(s): SW ¼ of the NW ¼ of Section 11, Township 4 south, Range 13 east, Gila and Salt River Base and Meridian, Ripsey Mining District, Pinal County, State of Arizona.

The locality of this claim with reference to some natural object or permanent monument and additional information (if any) concerning its locality are as follows: 14369 feet north and 978 feet east of the northeast corner of Section 27, Township 4 south, Range 13 east, to the north end center of the claim.

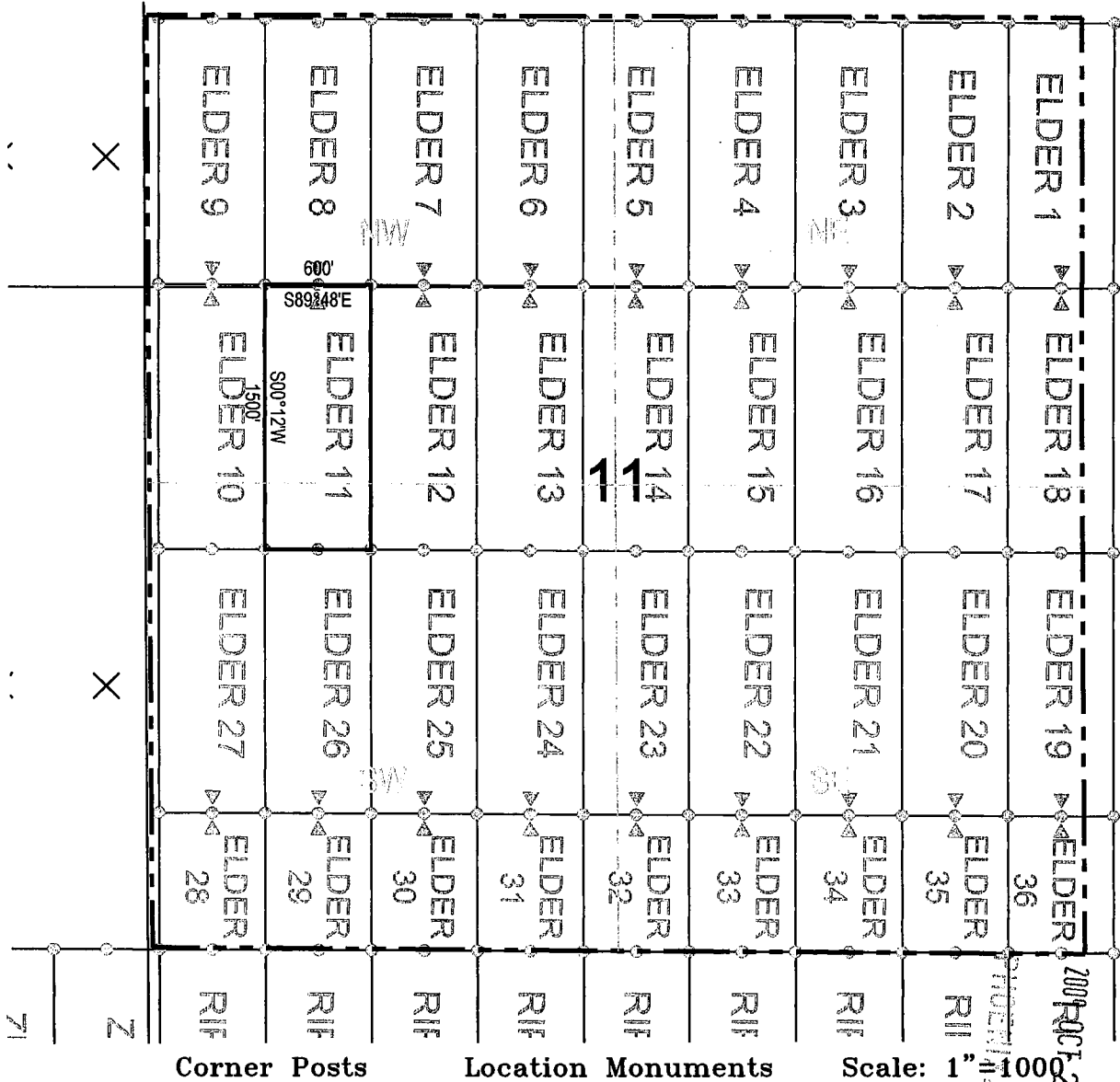
DATE AND POSTED on the ground this 20 day of October, 2009.

LOCATOR(s): ASARCO LLC. AGENT: T. Robert Breen
5285 E. Williams Circle, Suite 2000
Tucson, AZ 85711



AMC 398017

LODE CLAIM LOCATION MAP



Corner Posts

Location Monuments

Scale: 1" = 1000'

1. The above map depicts the **ELDER 11** Lode Claim, which is located in the SW 1/4 of the NW 1/4 of Section 11, Township 4 South, Range 14 East, Gila and Salt River Base and Meridian, Pinal County, Arizona, Ripsey Mining District.
2. The type of corner and location monuments used are wood 2"x2"x48" posts and metal tags with location information written thereon.
3. The bearings and distances in degrees and feet between claim corners are as depicted on the above map.

RECEIVED
BLM ARIZONA OFFICE

AND 398017

When recorded return to:
ASARCO LLC.
ATTN: Thomas M. Simpson
5285 E. Williams Circle, Suite 2000
Tucson, AZ 85711

RECEIVED
DLM AZ STATE OFFICE
2009 OCT 23 A 11:49
PHOENIX ARIZONA

LOCATION NOTICE FOR LODE MINING CLAIM

NOTICE IS HEREBY GIVEN that the **ELDER 12** Lode Claim has been located by ASARCO LLC., whose mailing address is 5285 E. Williams Circle, Suite 2000 Tucson, AZ 85711.


The general course of this claim is north/south, and it is situated in Pinal County, Arizona. This claim is 1500 feet in length and 300 feet on each side of the middle of the claim in width. This claim runs from the location monument on which the location notice is posted approximately 10 feet in a north direction to the north end center monument and 1490 feet in a south direction to the south end center monument.

This claim is marked by six monuments, one at each corner and one at the center of each end line of the claim. The location monument on which this notice is posted is situated within Section 11, Township 4 south, Range 13 east, Gila and Salt River Base and Meridian, Arizona and this claim encompasses portions of the following quarter section(s), section(s), Township(s), and Range(s): SE ¼ of the NW ¼ of Section 11, Township 4 south, Range 13 east, Gila and Salt River Base and Meridian, Ripsey Mining District, Pinal County, State of Arizona.

The locality of this claim with reference to some natural object or permanent monument and additional information (if any) concerning its locality are as follows: 14367 feet north and 1578 feet east of the northeast corner of Section 27, Township 4 south, Range 13 east, to the north end center of the claim.

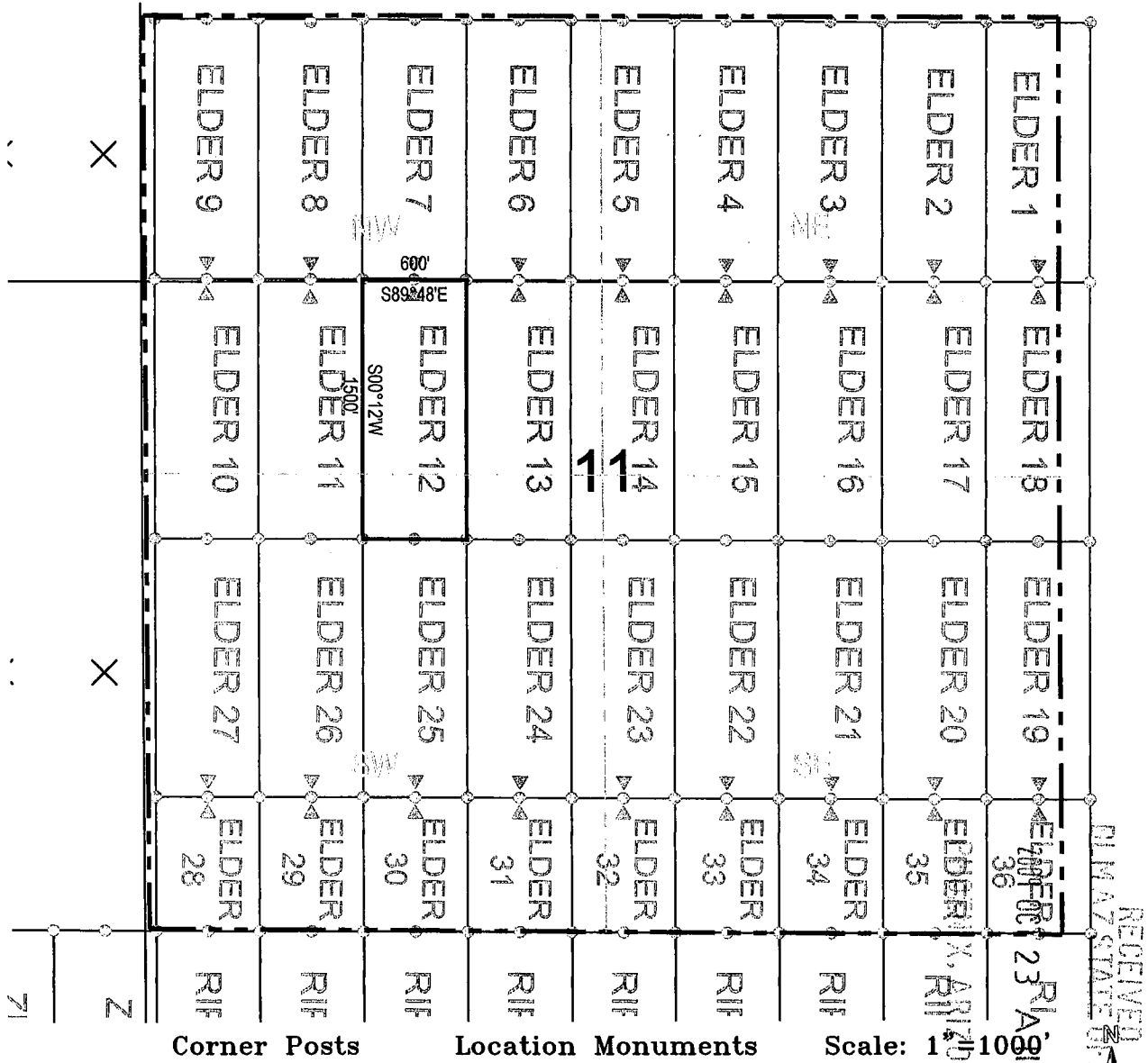
DATE AND POSTED on the ground this 20 day of October, 2009.

LOCATOR(s): ASARCO LLC. AGENT: T. Robert Breen/
5285 E. Williams Circle, Suite 2000
Tucson, AZ 85711



AMB 398018

LODE CLAIM LOCATION MAP



Corner Posts

Location Monuments

Scale: 1" = 100'

1. The above map depicts the **ELDER 12** Lode Claim, which is located in the SE 1/4 of the NW 1/4 of Section 11, Township 4 South, Range 13 East, Gila and Salt River Base and Meridian, Pinal County, Arizona, Ripsey Mining District.
2. The type of corner and location monuments used are wood 2"x2"x48" posts and metal tags with location information written thereon.
3. The bearings and distances in degrees and feet between claim corners are as depicted on the above map.

AMC 398018

When recorded return to:
ASARCO LLC.
ATTN: Thomas M. Simpson
5285 E. Williams Circle, Suite 2000
Tucson, AZ 85711

RECEIVED
BLM AZ STATE OFFICE
2009 OCT 23
A 11:49
PHOENIX, ARIZONA

LOCATION NOTICE FOR LODE MINING CLAIM

NOTICE IS HEREBY GIVEN that the **ELDER 13** Lode Claim has been located by ASARCO LLC., whose mailing address is 5285 E. Williams Circle, Suite 2000 Tucson, AZ 85711.


The general course of this claim is north/south, and it is situated in Pinal County, Arizona. This claim is 1500 feet in length and 300 feet on each side of the middle of the claim in width. This claim runs from the location monument on which the location notice is posted approximately 10 feet in a north direction to the north end center monument and 1490 feet in a south direction to the south end center monument.

This claim is marked by six monuments, one at each corner and one at the center of each end line of the claim. The location monument on which this notice is posted is situated within Section 11, Township 4 south, Range 13 east, Gila and Salt River Base and Meridian, Arizona and this claim encompasses portions of the following quarter section(s), section(s), Township(s), and Range(s): SE ¼ of the NW ¼ of Section 11, Township 4 south, Range 13 east, Gila and Salt River Base and Meridian, Ripsey Mining District, Pinal County, State of Arizona.

The locality of this claim with reference to some natural object or permanent monument and additional information (if any) concerning its locality are as follows: 14365 feet north and 2178 feet east of the northeast corner of Section 27, Township 4 south, Range 13 east, to the north end center of the claim.

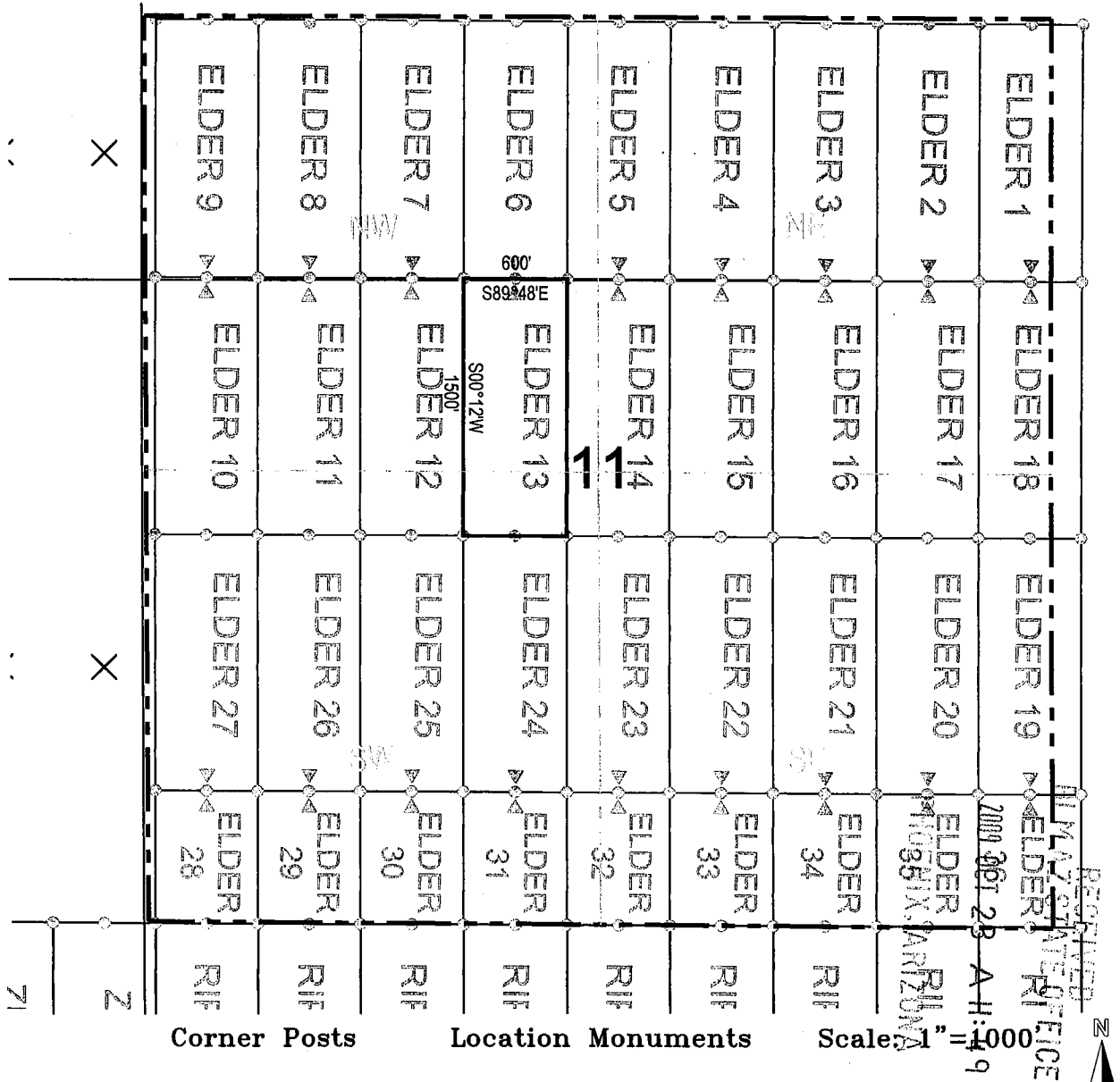
DATE AND POSTED on the ground this 20 day of October, 2009.

LOCATOR(s): ASARCO LLC. AGENT: T. Robert Breen/
5285 E. Williams Circle, Suite 2000
Tucson, AZ 85711



AMC 398019

LODE CLAIM LOCATION MAP



1. The above map depicts the **ELDER 13** Lode Claim, which is located in the SE 1/4 of the NW 1/4 of Section 11, Township 4 South, Range 13 East, Gila and Salt River Base and Meridian, Pinal County, Arizona, Ripsey Mining District.
2. The type of corner and location monuments used are wood 2"x2"x48" posts and metal tags with location information written thereon.
3. The bearings and distances in degrees and feet between claim corners are as depicted on the above map.

AMC: 398019

When recorded return to:
ASARCO LLC.
ATTN: Thomas M. Simpson
5285 E. Williams Circle, Suite 2000
Tucson, AZ 85711

RECEIVED
BLM AZ STATE OFFICE
2009 OCT 23 A 11:50
PHOENIX, ARIZONA

LOCATION NOTICE FOR LODE MINING CLAIM

NOTICE IS HEREBY GIVEN that the **ELDER 14** Lode Claim has been located by ASARCO LLC., whose mailing address is 5285 E. Williams Circle, Suite 2000 Tucson, AZ 85711.


The general course of this claim is north/south, and it is situated in Pinal County, Arizona. This claim is 1500 feet in length and 300 feet on each side of the middle of the claim in width. This claim runs from the location monument on which the location notice is posted approximately 10 feet in a north direction to the north end center monument and 1490 feet in a south direction to the south end center monument.

This claim is marked by six monuments, one at each corner and one at the center of each end line of the claim. The location monument on which this notice is posted is situated within Section 11, Township 4 south, Range 13 east, Gila and Salt River Base and Meridian, Arizona and this claim encompasses portions of the following quarter section(s), section(s), Township(s), and Range(s): SW ¼ of the NE ¼ of Section 11, Township 4 south, Range 13 east, Gila and Salt River Base and Meridian, Ripsey Mining District, Pinal County, State of Arizona.

The locality of this claim with reference to some natural object or permanent monument and additional information (if any) concerning its locality are as follows: 14363 feet north and 2778 feet east of the northeast corner of Section 27, Township 4 south , Range 13 east, to the north end center of the claim.

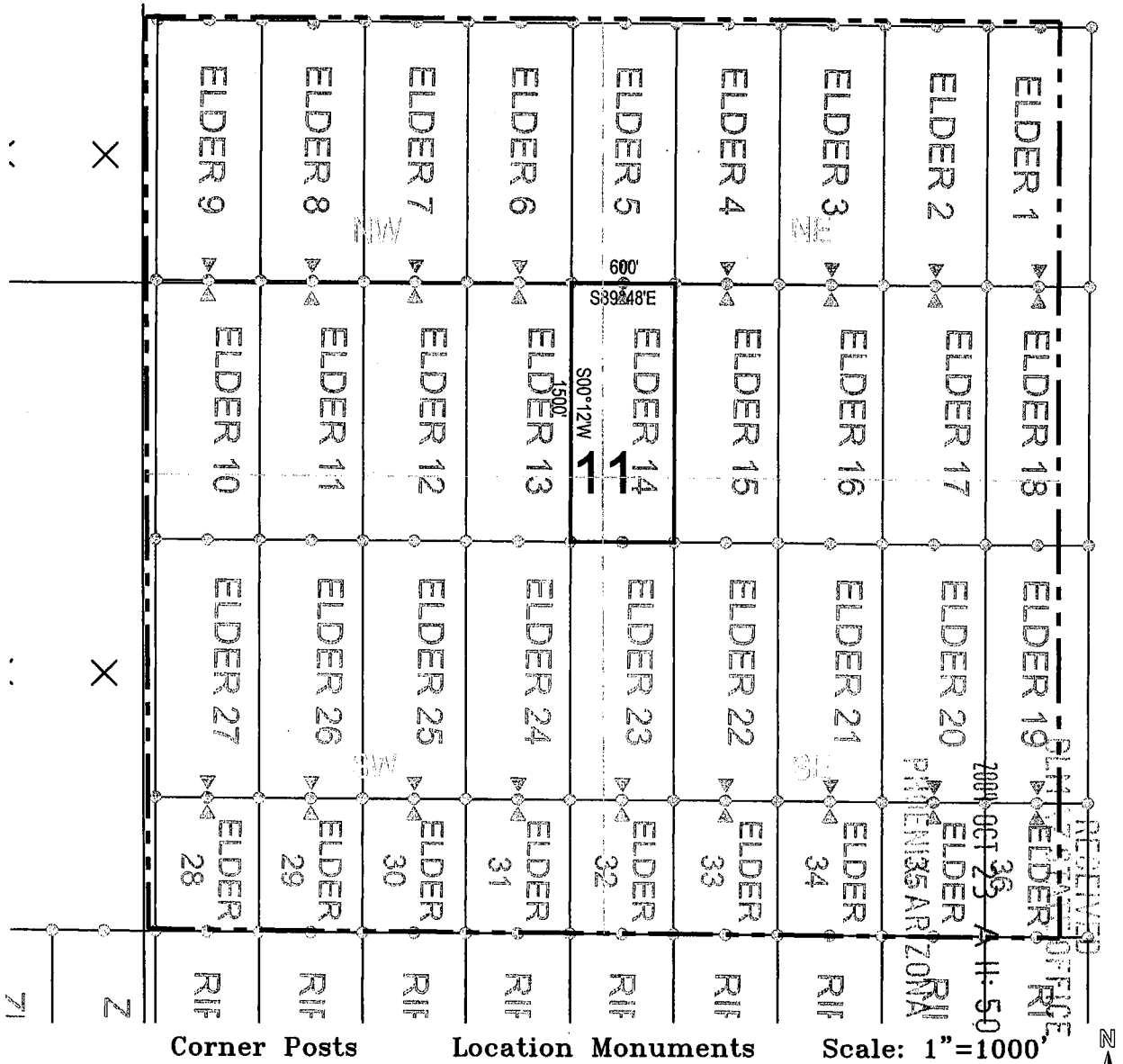
DATE AND POSTED on the ground this 20 day of October, 2009.

LOCATOR(s): ASARCO LLC. AGENT: T. Robert Breen/
5285 E. Williams Circle, Suite 2000
Tucson, AZ 85711



AMC 398020

LODE CLAIM LOCATION MAP



1. The above map depicts the **ELDER 14** Lode Claim, which is located in the SW 1/4 of the NE 1/4 of Section 11, Township 4 South, Range 13 East, Gila and Salt River Base and Meridian, Pinal County, Arizona, Ripsey Mining District.
2. The type of corner and location monuments used are wood 2"x2"x48" posts and metal tags with location information written thereon.
3. The bearings and distances in degrees and feet between claim corners are as depicted on the above map.

AMC 398020

When recorded return to:
ASARCO LLC.
ATTN: Thomas M. Simpson
5285 E. Williams Circle, Suite 2000
Tucson, AZ 85711

RECEIVED
BLM AZ STATE OFFICE
2009 OCT 23 A 11:50
PHOENIX, ARIZONA

LOCATION NOTICE FOR LODE MINING CLAIM

NOTICE IS HEREBY GIVEN that the **ELDER 15** Lode Claim has been located by ASARCO LLC., whose mailing address is 5285 E. Williams Circle, Suite 2000 Tucson, AZ 85711.

The general course of this claim is north/south, and it is situated in Pinal County, Arizona. This claim is 1500 feet in length and 300 feet on each side of the middle of the claim in width. This claim runs from the location monument on which the location notice is posted approximately 10 feet in a north direction to the north end center monument and 1490 feet in a south direction to the south end center monument.


This claim is marked by six monuments, one at each corner and one at the center of each end line of the claim. The location monument on which this notice is posted is situated within Section 11, Township 4 south, Range 13 east, Gila and Salt River Base and Meridian, Arizona and this claim encompasses portions of the following quarter section(s), section(s), Township(s), and Range(s): SW ¼ of the NE ¼ of Section 11, Township 4 south, Range 13 east, Gila and Salt River Base and Meridian, Ripsey Mining District, Pinal County, State of Arizona.

The locality of this claim with reference to some natural object or permanent monument and additional information (if any) concerning its locality are as follows: 14360 feet north and 3378 feet east of the northeast corner of Section 27, Township 4 south, Range 13 east, to the north end center of the claim.

DATE AND POSTED on the ground this 20 day of October, 2009.

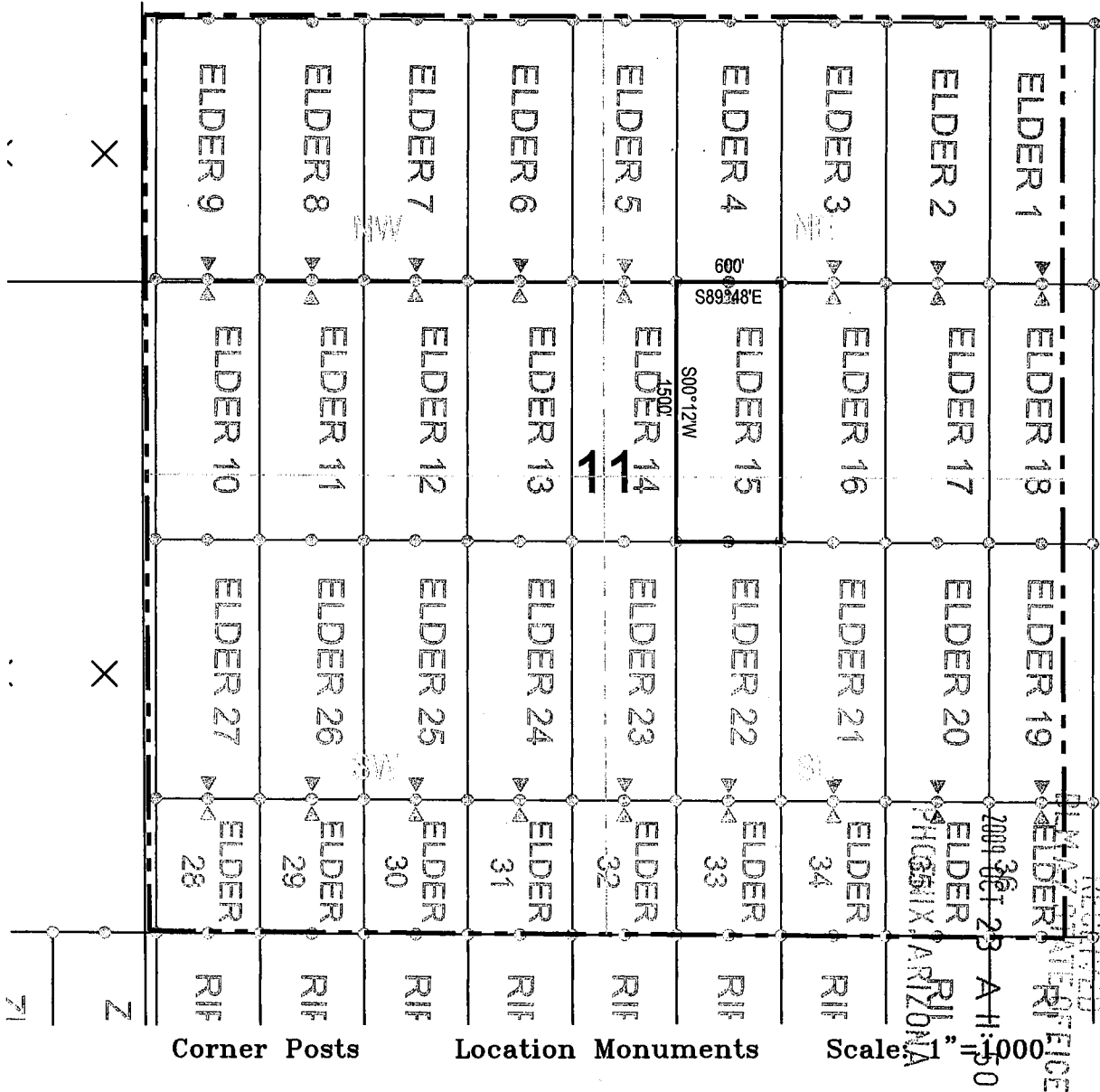
LOCATOR(s): ASARCO LLC. AGENT: T. Robert Breen/

5285 E. Williams Circle, Suite 2000
Tucson, AZ 85711



AMC 398021

LODE CLAIM LOCATION MAP



1. The above map depicts the **ELDER 15** Lode Claim, which is located in the SW 1/4 of the NE 1/4 of Section 11, Township 4 South, Range 13 East, Gila and Salt River Base and Meridian, Pinal County, Arizona, Ripsey Mining District.
2. The type of corner and location monuments used are wood 2"x2"x48" posts and metal tags with location information written thereon.
3. The bearings and distances in degrees and feet between claim corners are as depicted on the above map.

AMC 39021

When recorded return to:
ASARCO LLC.
ATTN: Thomas M. Simpson
5285 E. Williams Circle, Suite 2000
Tucson, AZ 85711

RECEIVED
BLM AZ STATE OFFICE
2009 OCT 23 A 11:50
PHOENIX, ARIZONA

LOCATION NOTICE FOR LODE MINING CLAIM

NOTICE IS HEREBY GIVEN that the **ELDER 16** Lode Claim has been located by ASARCO LLC., whose mailing address is 5285 E. Williams Circle, Suite 2000 Tucson, AZ 85711.


The general course of this claim is north/south, and it is situated in Pinal County, Arizona. This claim is 1500 feet in length and 300 feet on each side of the middle of the claim in width. This claim runs from the location monument on which the location notice is posted approximately 10 feet in a north direction to the north end center monument and 1490 feet in a south direction to the south end center monument.

This claim is marked by six monuments, one at each corner and one at the center of each end line of the claim. The location monument on which this notice is posted is situated within Section 11, Township 4 south, Range 13 east, Gila and Salt River Base and Meridian, Arizona and this claim encompasses portions of the following quarter section(s), section(s), Township(s), and Range(s): SE ¼ of the NE ¼ of Section 11, Township 4 south, Range 13 east, Gila and Salt River Base and Meridian, Ripsey Mining District, Pinal County, State of Arizona.

The locality of this claim with reference to some natural object or permanent monument and additional information (if any) concerning its locality are as follows: 14358 feet north and 3978 feet east of the northeast corner of Section 27, Township 4 south , Range 13 east, to the north end center of the claim.

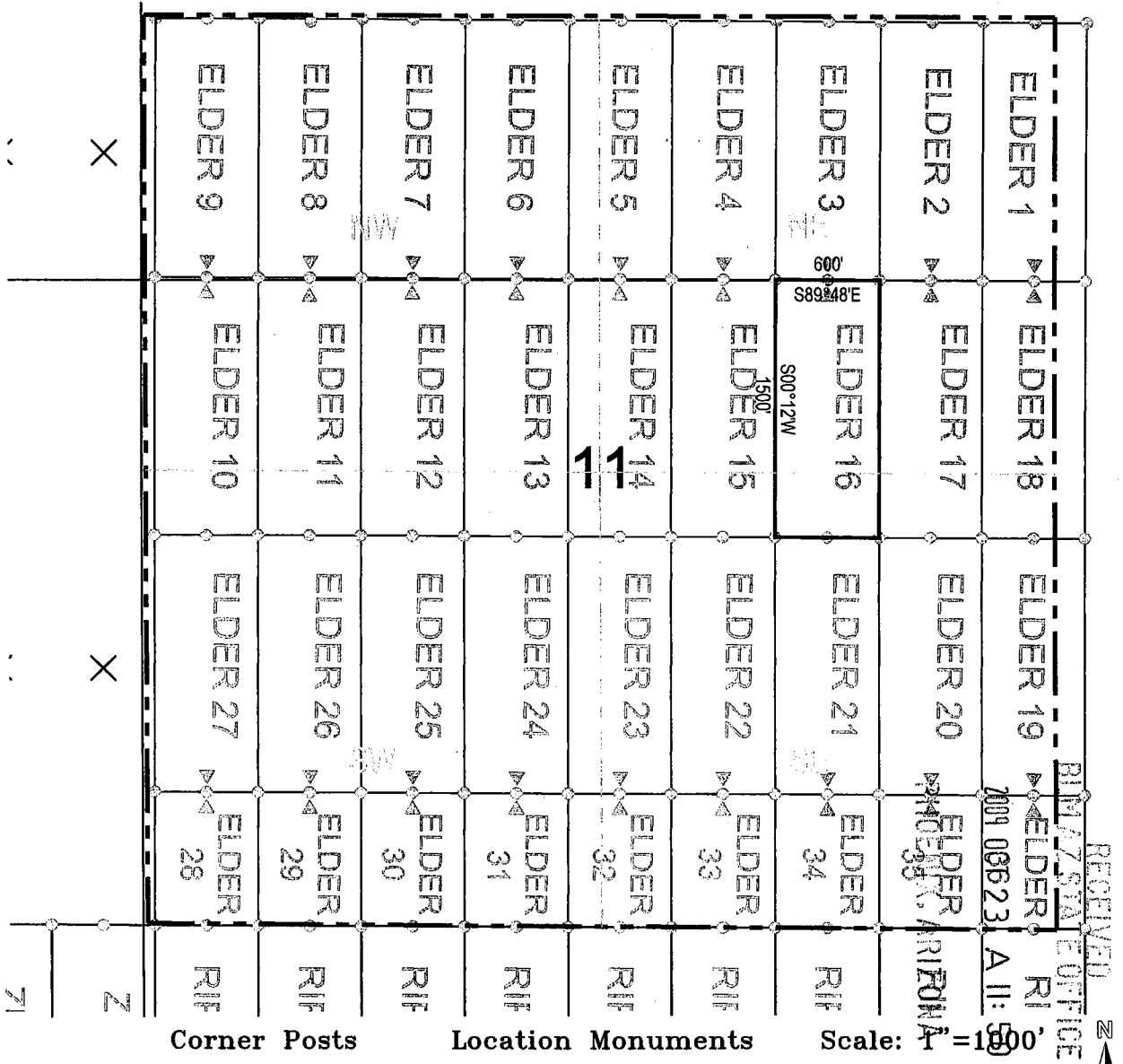
DATE AND POSTED on the ground this 20 day of October, 2009.

LOCATOR(s): ASARCO LLC. AGENT: T. Robert Breen/
5285 E. Williams Circle, Suite 2000
Tucson, AZ 85711



AMC 398022

LODE CLAIM LOCATION MAP



1. The above map depicts the **ELDER 16** Lode Claim, which is located in the SE 1/4 of the NE 1/4 of Section 11, Township 4 South, Range 13 East, Gila and Salt River Base and Meridian, Pinal County, Arizona, Ripsey Mining District.
2. The type of corner and location monuments used are wood 2"x2"x48" posts and metal tags with location information written thereon.
3. The bearings and distances in degrees and feet between claim corners are as depicted on the above map.

AMC 398022

When recorded return to:
ASARCO LLC.
ATTN: Thomas M. Simpson
5285 E. Williams Circle, Suite 2000
Tucson, AZ 85711

RECEIVED
BLM AZ STATE OFFICE
2009 OCT 23 A 11:50
PHOENIX, ARIZONA

LOCATION NOTICE FOR LODE MINING CLAIM

NOTICE IS HEREBY GIVEN that the **ELDER 17** Lode Claim has been located by ASARCO LLC., whose mailing address is 5285 E. Williams Circle, Suite 2000 Tucson, AZ 85711.


The general course of this claim is north/south, and it is situated in Pinal County, Arizona. This claim is 1500 feet in length and 300 feet on each side of the middle of the claim in width. This claim runs from the location monument on which the location notice is posted approximately 10 feet in a north direction to the north end center monument and 1490 feet in a south direction to the south end center monument.

This claim is marked by six monuments, one at each corner and one at the center of each end line of the claim. The location monument on which this notice is posted is situated within Section 11, Township 4 south, Range 13 east, Gila and Salt River Base and Meridian, Arizona and this claim encompasses portions of the following quarter section(s), section(s), Township(s), and Range(s): SE ¼ of the NE ¼ of Section 11, Township 4 south, Range 13 east, Gila and Salt River Base and Meridian, Ripsey Mining District, Pinal County, State of Arizona.

The locality of this claim with reference to some natural object or permanent monument and additional information (if any) concerning its locality are as follows: 14356 feet north and 4578 feet east of the northeast corner of Section 27, Township 4 south , Range 13 east, to the north end center of the claim.

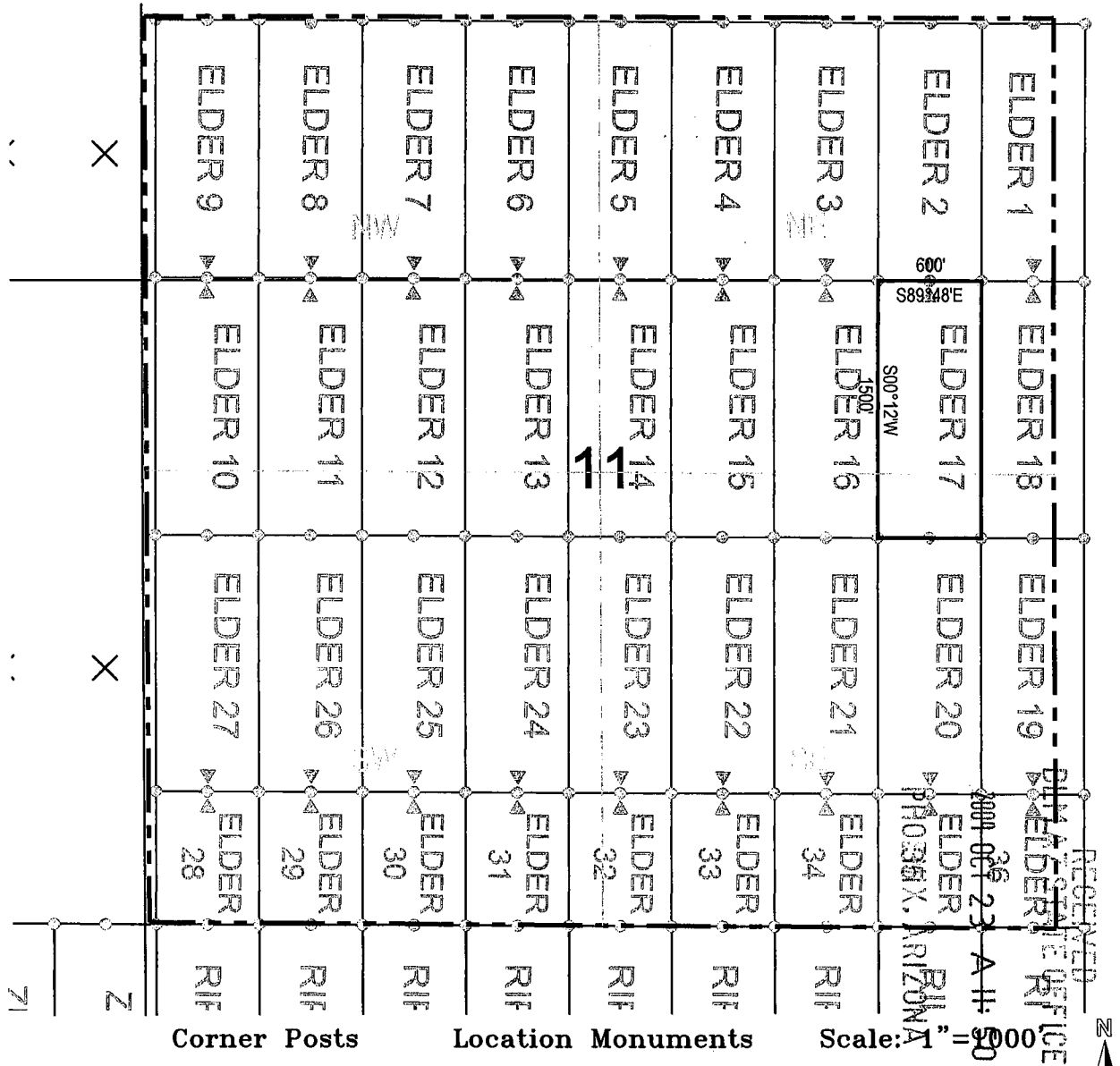
DATE AND POSTED on the ground this 20 day of October, 2009.

LOCATOR(s): ASARCO LLC. AGENT: T. Robert Breen
5285 E. Williams Circle, Suite 2000
Tucson, AZ 85711



AMC 398023

LODE CLAIM LOCATION MAP



1. The above map depicts the **ELDER 17** Lode Claim, which is located in the SE 1/4 of the NE 1/4 of Section 11, Township 4 South, Range 13 East, Gila and Salt River Base and Meridian, Pinal County, Arizona, Ripsey Mining District.
2. The type of corner and location monuments used are wood 2"x2"x48" posts and metal tags with location information written thereon.
3. The bearings and distances in degrees and feet between claim corners are as depicted on the above map.

AMP 398023

When recorded return to:
ASARCO LLC.
ATTN: Thomas M. Simpson
5285 E. Williams Circle, Suite 2000
Tucson, AZ 85711

RECEIVED
BLM AZ STATE OFFICE
2009 OCT 23 A 11:50
PHOENIX ARIZONA

LOCATION NOTICE FOR LODE MINING CLAIM

NOTICE IS HEREBY GIVEN that the **ELDER 18** Lode Claim has been located by ASARCO LLC., whose mailing address is 5285 E. Williams Circle, Suite 2000 Tucson, AZ 85711.

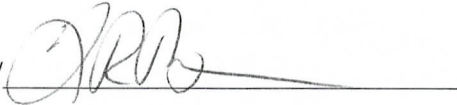
The general course of this claim is north/south, and it is situated in Pinal County, Arizona. This claim is 1500 feet in length and 300 feet on each side of the middle of the claim in width. This claim runs from the location monument on which the location notice is posted approximately 10 feet in a north direction to the north end center monument and 1490 feet in a south direction to the south end center monument.

This claim is marked by six monuments, one at each corner and one at the center of each end line of the claim. The location monument on which this notice is posted is situated within Section 11, Township 4 south, Range 13 east, Gila and Salt River Base and Meridian, Arizona and this claim encompasses portions of the following quarter section(s), section(s), Township(s), and Range(s): SE ¼ of the NE ¼ of Section 11, Township 4 south, Range 13 east, Gila and Salt River Base and Meridian, Ripsey Mining District, Pinal County, State of Arizona.

The locality of this claim with reference to some natural object or permanent monument and additional information (if any) concerning its locality are as follows: 14354 feet north and 5178 feet east of the northeast corner of Section 27, Township 4 south , Range 13 east, to the north end center of the claim.

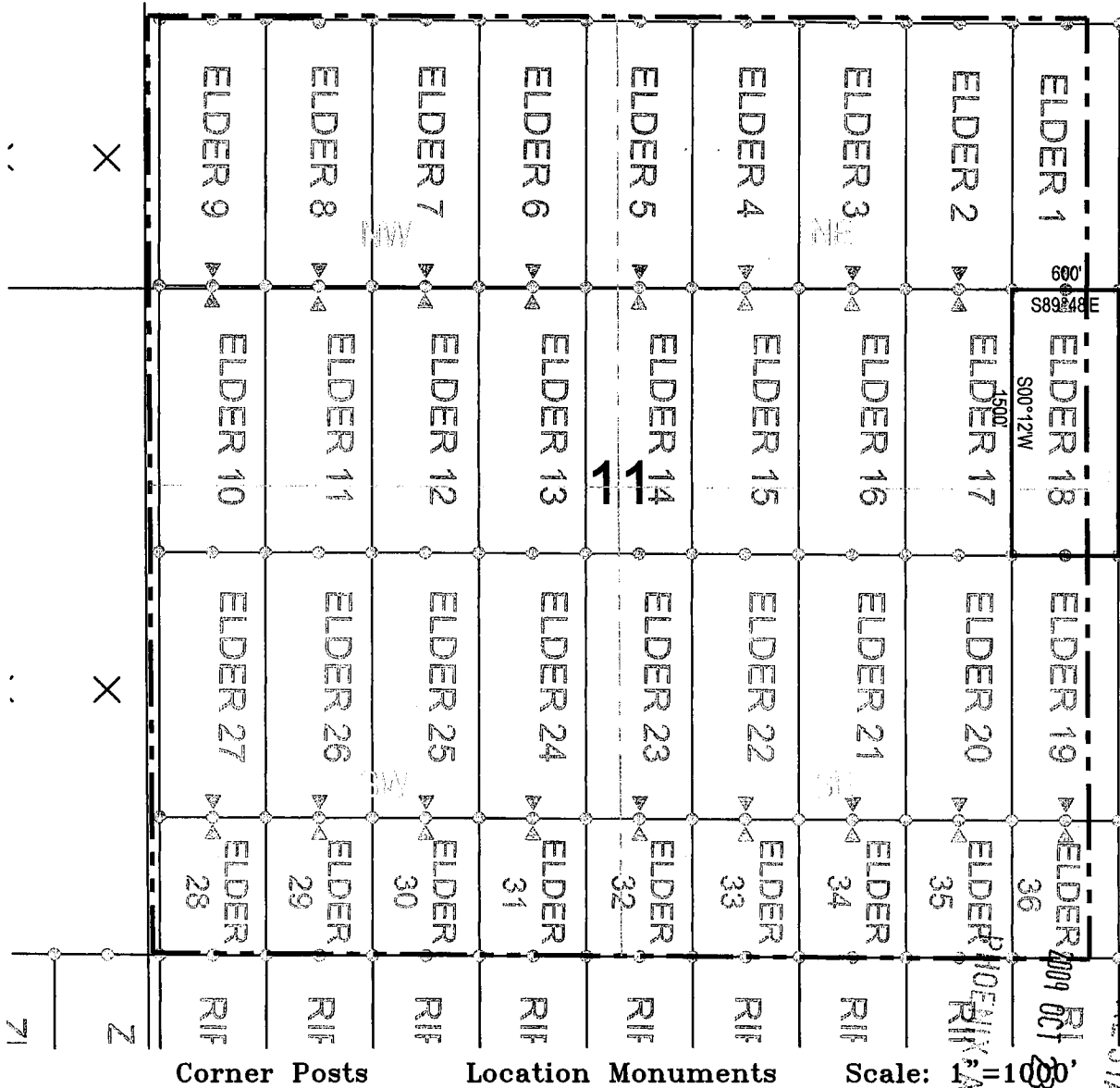
DATE AND POSTED on the ground this 20 day of October, 2009.

LOCATOR(s): ASARCO LLC. AGENT: T. Robert Breen/
5285 E. Williams Circle, Suite 2000
Tucson, AZ 85711



ANC 3980 24

LODE CLAIM LOCATION MAP



1. The above map depicts the **ELDER 18** Lode Claim, which is located in the SE 1/4 of the NE 1/4 of Section 11, Township 4 South, Range 13 East, Gila and Salt River Base and Meridian, Pinal County, Arizona, Ripsey Mining District.
2. The type of corner and location monuments used are wood 2"x2"x48" posts and metal tags with location information written thereon.
3. The bearings and distances in degrees and feet between claim corners are as depicted on the above map.

BLM AZ STATE OFFICE
 REFERENCE
 OCT 1 2009
 ARIZONA

AMC 398024

When recorded return to:
ASARCO LLC.
ATTN: Thomas M. Simpson
5285 E. Williams Circle, Suite 2000
Tucson, AZ 85711

RECEIVED
BLM AZ STATE OFFICE
2009 OCT 23 A 11:50
PHOENIX, ARIZONA

LOCATION NOTICE FOR LODE MINING CLAIM

NOTICE IS HEREBY GIVEN that the **ELDER 19** Lode Claim has been located by ASARCO LLC., whose mailing address is 5285 E. Williams Circle, Suite 2000 Tucson, AZ 85711.

The general course of this claim is north/south, and it is situated in Pinal County, Arizona. This claim is 1500 feet in length and 300 feet on each side of the middle of the claim in width. This claim runs from the location monument on which the location notice is posted approximately 10 feet in a south direction to the south end center monument and 1490 feet in a north direction to the north end center monument.

This claim is marked by six monuments, one at each corner and one at the center of each end line of the claim. The location monument on which this notice is posted is situated within Section 11, Township 4 south, Range 13 east, Gila and Salt River Base and Meridian, Arizona and this claim encompasses portions of the following quarter section(s), section(s), Township(s), and Range(s): SE ¼ of the SE ¼ of Section 11, Township 4 south, Range 13 east, Gila and Salt River Base and Meridian, Ripsey Mining District, Pinal County, State of Arizona.

The locality of this claim with reference to some natural object or permanent monument and additional information (if any) concerning its locality are as follows: 11354 feet north and 5168 feet east of the northeast corner of Section 27, Township 4 south, Range 13 east, to the ~~South~~ north end center of the claim.

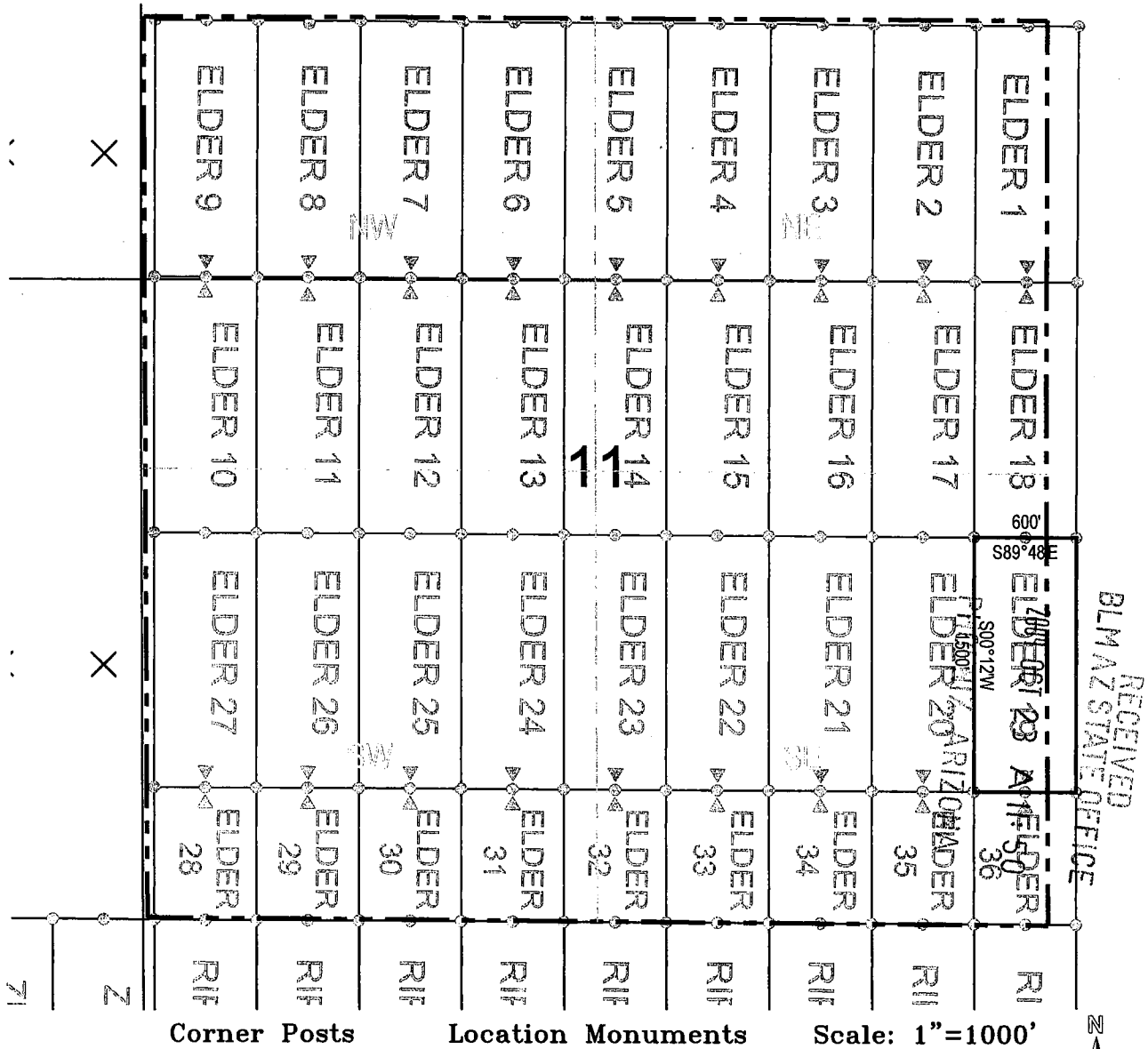
DATE AND POSTED on the ground this 20 day of October, 2009.

LOCATOR(s): ASARCO LLC. AGENT: T. Robert Breen/
5285 E. Williams Circle, Suite 2000
Tucson, AZ 85711



AMC 398025

LODE CLAIM LOCATION MAP



1. The above map depicts the **ELDER 19** Lode Claim, which is located in the SE 1/4 of the SE 1/4 of Section 11, Township 4 South, Range 13 East, Gila and Salt River Base and Meridian, Pinal County, Arizona, Ripsey Mining District.
2. The type of corner and location monuments used are wood 2"x2"x48" posts and metal tags with location information written thereon.
3. The bearings and distances in degrees and feet between claim corners are as depicted on the above map.

AMC 398025

When recorded return to:
ASARCO LLC.
ATTN: Thomas M. Simpson
5285 E. Williams Circle, Suite 2000
Tucson, AZ 85711

RECEIVED
BLM AZ STATE OFFICE
2009 OCT 23 A 11:50
PHOENIX, ARIZONA

LOCATION NOTICE FOR LODE MINING CLAIM

NOTICE IS HEREBY GIVEN that the **ELDER 20** Lode Claim has been located by ASARCO LLC., whose mailing address is 5285 E. Williams Circle, Suite 2000 Tucson, AZ 85711.


The general course of this claim is north/south, and it is situated in Pinal County, Arizona. This claim is 1500 feet in length and 300 feet on each side of the middle of the claim in width. This claim runs from the location monument on which the location notice is posted approximately 10 feet in a south direction to the south end center monument and 1490 feet in a north direction to the north end center monument.

This claim is marked by six monuments, one at each corner and one at the center of each end line of the claim. The location monument on which this notice is posted is situated within Section 11, Township 4 south, Range 13 east, Gila and Salt River Base and Meridian, Arizona and this claim encompasses portions of the following quarter section(s), section(s), Township(s), and Range(s): SE ¼ of the SE ¼ of Section 11, Township 4 south, Range 13 east, Gila and Salt River Base and Meridian, Ripsey Mining District, Pinal County, State of Arizona.

The locality of this claim with reference to some natural object or permanent monument and additional information (if any) concerning its locality are as follows: 11354 feet north and 4568 feet east of the northeast corner of Section 27, Township 4 south, Range 13 east, to the south end center of the claim.

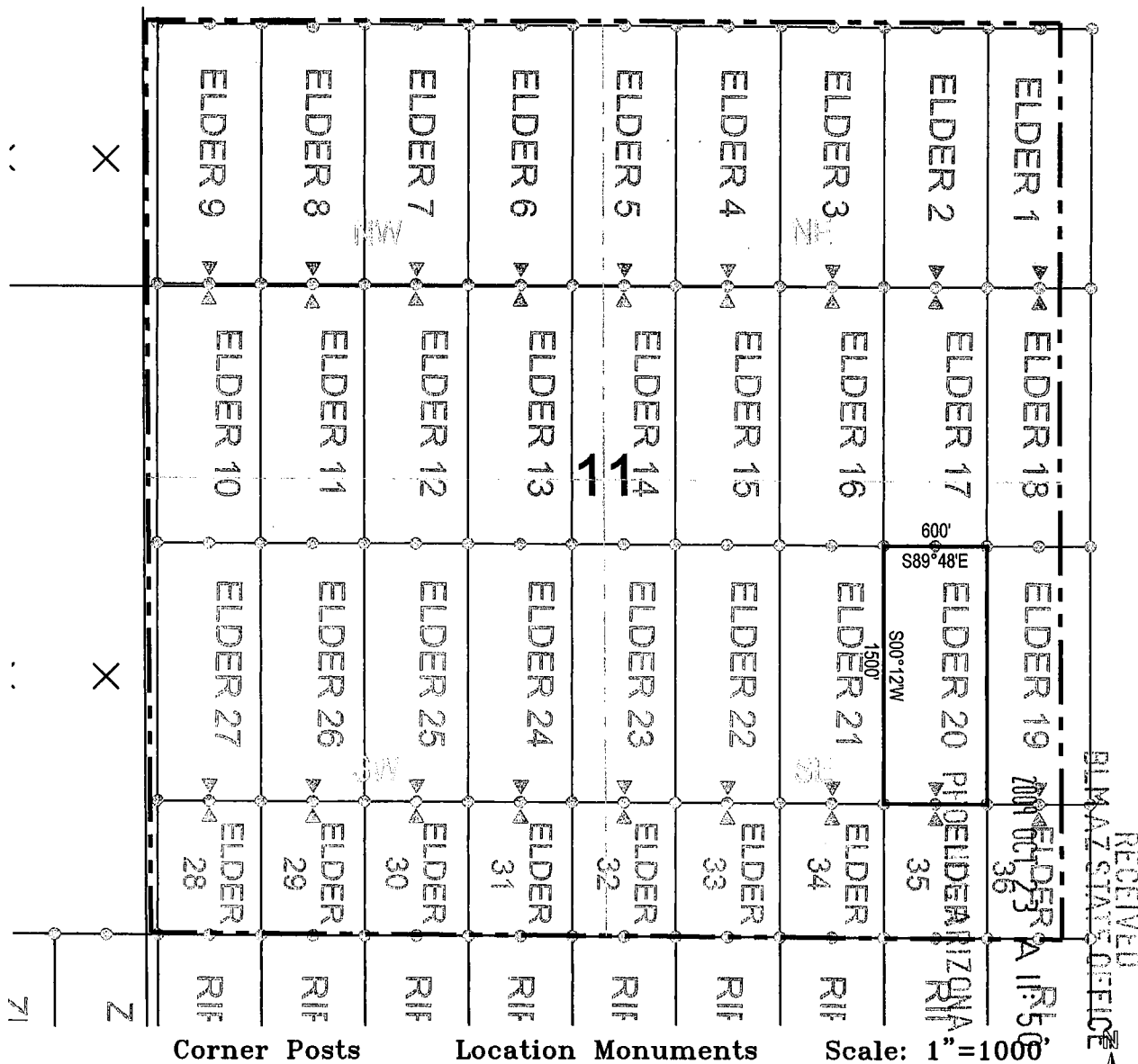
DATE AND POSTED on the ground this 20 day of October, 2009.

LOCATOR(s): ASARCO LLC. AGENT: T. Robert Breen/
5285 E. Williams Circle, Suite 2000
Tucson, AZ 85711



AMC 398026

LODE CLAIM LOCATION MAP



1. The above map depicts the **ELDER 20** Lode Claim, which is located in the SE 1/4 of the SE 1/4 of Section 11, Township 4 South, Range 13 East, Gila and Salt River Base and Meridian, Pinal County, Arizona, Ripsey Mining District.
2. The type of corner and location monuments used are wood 2"x2"x48" posts and metal tags with location information written thereon.
3. The bearings and distances in degrees and feet between claim corners are as depicted on the above map.

AME 398026

When recorded return to:
ASARCO LLC.
ATTN: Thomas M. Simpson
5285 E. Williams Circle, Suite 2000
Tucson, AZ 85711

RECEIVED
BLM AZ STATE OFFICE
2009 OCT 23 A 11: 50
PINAL COUNTY, ARIZONA

LOCATION NOTICE FOR LODE MINING CLAIM

NOTICE IS HEREBY GIVEN that the **ELDER 21** Lode Claim has been located by ASARCO LLC., whose mailing address is 5285 E. Williams Circle, Suite 2000 Tucson, AZ 85711.

The general course of this claim is north/south, and it is situated in Pinal County, Arizona. This claim is 1500 feet in length and 300 feet on each side of the middle of the claim in width. This claim runs from the location monument on which the location notice is posted approximately 10 feet in a south direction to the south end center monument and 1490 feet in a north direction to the north end center monument.

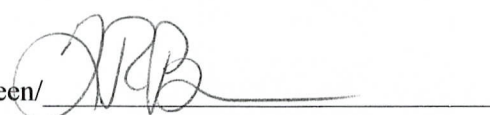
This claim is marked by six monuments, one at each corner and one at the center of each end line of the claim. The location monument on which this notice is posted is situated within Section 11, Township 4 south, Range 13 east, Gila and Salt River Base and Meridian, Arizona and this claim encompasses portions of the following quarter section(s), section(s), Township(s), and Range(s): SE ¼ of the SE ¼ of Section 11, Township 4 south, Range 13 east, Gila and Salt River Base and Meridian, Ripsey Mining District, Pinal County, State of Arizona.

The locality of this claim with reference to some natural object or permanent monument and additional information (if any) concerning its locality are as follows: 11358 feet north and 3968 feet east of the northeast corner of Section 27, Township 4 south , Range 13 east, to the south end center of the claim.

DATE AND POSTED on the ground this 20 day of October, 2009.

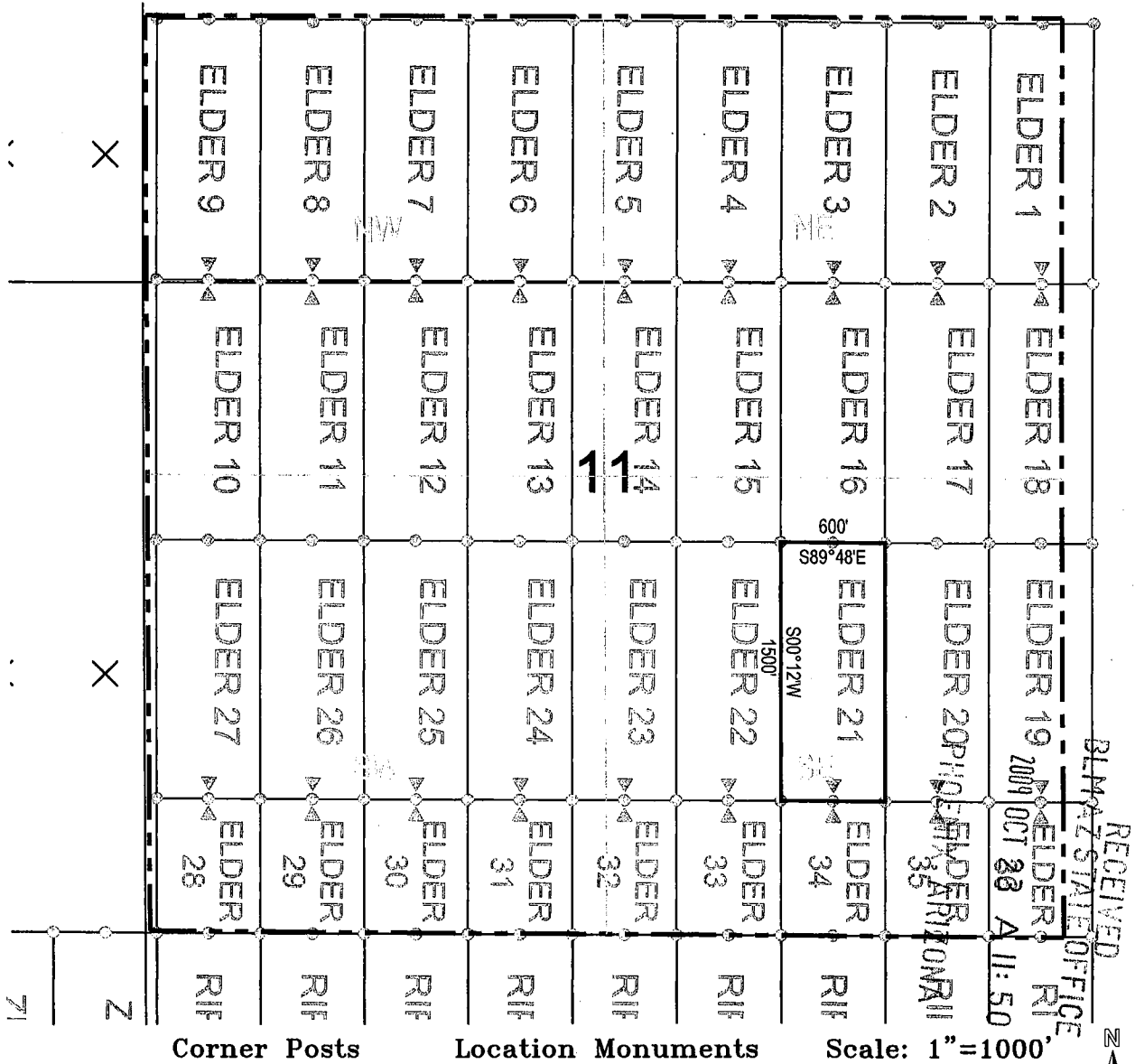
LOCATOR(s): ASARCO LLC. AGENT: T. Robert Breen/

5285 E. Williams Circle, Suite 2000
Tucson, AZ 85711



AMC 398027

LODE CLAIM LOCATION MAP



1. The above map depicts the **ELDER 21** Lode Claim, which is located in the SE 1/4 of the SE 1/4 of Section 11, Township 4 South, Range 13 East, Gila and Salt River Base and Meridian, Pinal County, Arizona, Ripsey Mining District.
2. The type of corner and location monuments used are wood 2"x2"x4" posts and metal tags with location information written thereon.
3. The bearings and distances in degrees and feet between claim corners are as depicted on the above map.

AND 398027

When recorded return to:
ASARCO LLC.
ATTN: Thomas M. Simpson
5285 E. Williams Circle, Suite 2000
Tucson, AZ 85711

LOCATION NOTICE FOR LODE MINING CLAIM

NOTICE IS HEREBY GIVEN that the **ELDER 22** Lode Claim has been located by ASARCO LLC., whose mailing address is 5285 E. Williams Circle, Suite 2000 Tucson, AZ 85711.

RECEIVED
BLM AZ STATE OFFICE
2009 OCT 23 A 11:51
PHOENIX, ARIZONA


The general course of this claim is north/south, and it is situated in Pinal County, Arizona. This claim is 1500 feet in length and 300 feet on each side of the middle of the claim in width. This claim runs from the location monument on which the location notice is posted approximately 10 feet in a south direction to the south end center monument and 1490 feet in a north direction to the north end center monument.

This claim is marked by six monuments, one at each corner and one at the center of each end line of the claim. The location monument on which this notice is posted is situated within Section 11, Township 4 south, Range 13 east, Gila and Salt River Base and Meridian, Arizona and this claim encompasses portions of the following quarter section(s), section(s), Township(s), and Range(s): SW ¼ of the SE ¼ of Section 11, Township 4 south, Range 13 east, Gila and Salt River Base and Meridian, Ripsey Mining District, Pinal County, State of Arizona.

The locality of this claim with reference to some natural object or permanent monument and additional information (if any) concerning its locality are as follows: 11360 feet north and 3368 feet east of the northeast corner of Section 27, Township 4 south, Range 13 east, to the south end center of the claim.

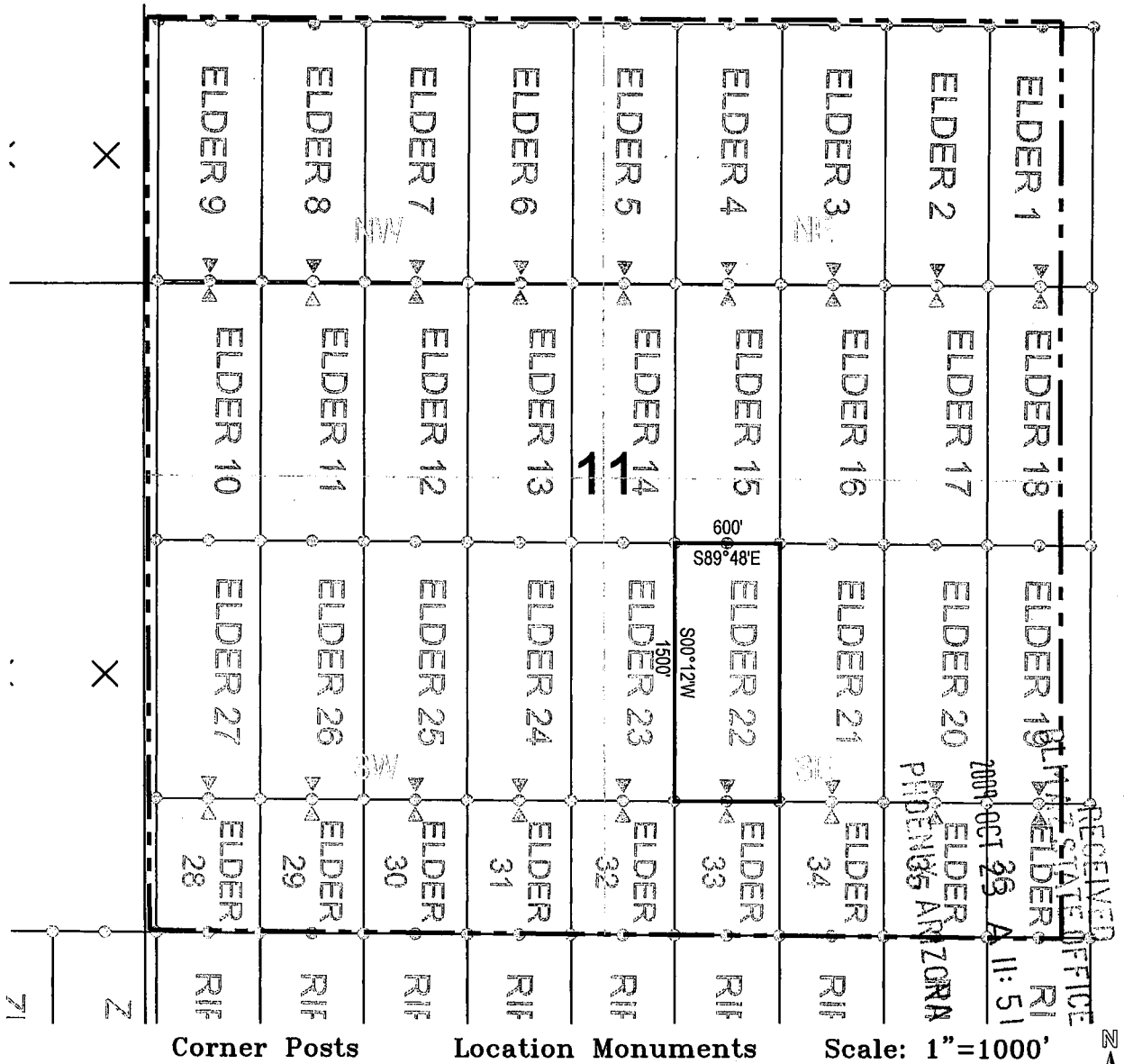
DATE AND POSTED on the ground this 20 day of October, 2009.

LOCATOR(s): ASARCO LLC. AGENT: T. Robert Breen/
5285 E. Williams Circle, Suite 2000
Tucson, AZ 85711



AML 398028

LODE CLAIM LOCATION MAP



1. The above map depicts the **ELDER 22** Lode Claim, which is located in the SW 1/4 of the SE 1/4 of Section 11, Township 4 South, Range 13 East, Gila and Salt River Base and Meridian, Pinal County, Arizona, Ripsey Mining District.
2. The type of corner and location monuments used are wood 2"x2"x48" posts and metal tags with location information written thereon.
3. The bearings and distances in degrees and feet between claim corners are as depicted on the above map.

AMC 3980 28

When recorded return to:
ASARCO LLC.
ATTN: Thomas M. Simpson
5285 E. Williams Circle, Suite 2000
Tucson, AZ 85711

RECEIVED
BLM AZ STATE OFFICE
2009 OCT 23 A 11:51
PHOENIX ARIZONA

LOCATION NOTICE FOR LODE MINING CLAIM

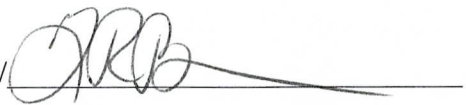
NOTICE IS HEREBY GIVEN that the **ELDER 23** Lode Claim has been located by ASARCO LLC., whose mailing address is 5285 E. Williams Circle, Suite 2000 Tucson, AZ 85711.

The general course of this claim is north/south, and it is situated in Pinal County, Arizona. This claim is 1500 feet in length and 300 feet on each side of the middle of the claim in width. This claim runs from the location monument on which the location notice is posted approximately 10 feet in a south direction to the south end center monument and 1490 feet in a north direction to the north end center monument.

This claim is marked by six monuments, one at each corner and one at the center of each end line of the claim. The location monument on which this notice is posted is situated within Section 11, Township 4 south, Range 13 east, Gila and Salt River Base and Meridian, Arizona and this claim encompasses portions of the following quarter section(s), section(s), Township(s), and Range(s): SW ¼ of the SE ¼ of Section 11, Township 4 south, Range 13 east, Gila and Salt River Base and Meridian, Ripsey Mining District, Pinal County, State of Arizona.

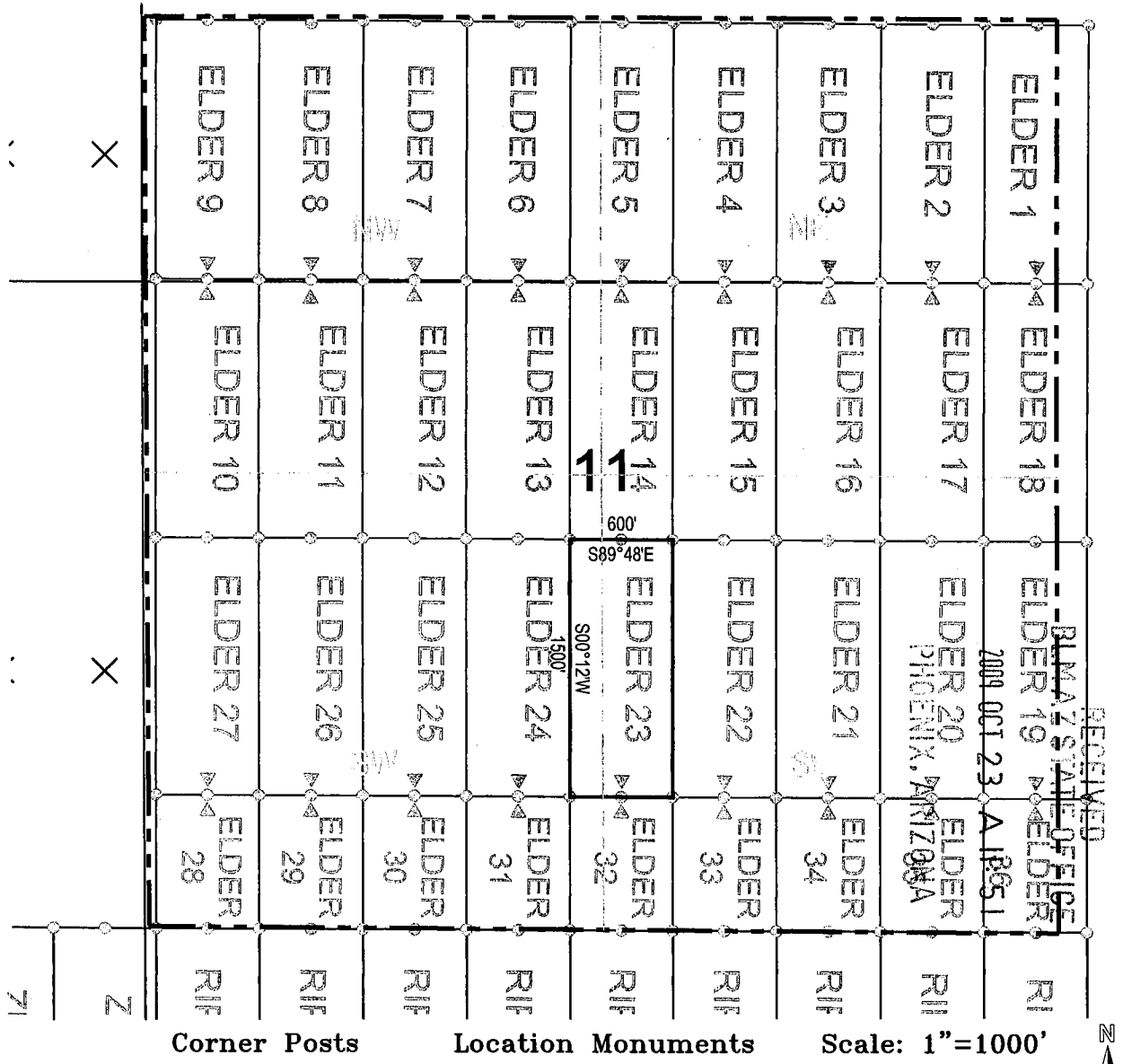
The locality of this claim with reference to some natural object or permanent monument and additional information (if any) concerning its locality are as follows: 11363 feet north and 2768 feet east of the northeast corner of Section 27, Township 4 south , Range 13 east, to the south end center of the claim.

DATE AND POSTED on the ground this 20 day of October, 2009.

LOCATOR(s): ASARCO LLC. AGENT: T. Robert Breen/ 
5285 E. Williams Circle, Suite 2000
Tucson, AZ 85711

AMC 3980 29

LODE CLAIM LOCATION MAP



1. The above map depicts the **ELDER 23** Lode Claim, which is located in the SW 1/4 of the SE 1/4 of Section 11, Township 4 South, Range 13 East, Gila and Salt River Base and Meridian, Pinal County, Arizona, Ripsey Mining District.
2. The type of corner and location monuments used are wood 2"x2"x48" posts and metal tags with location information written thereon.
3. The bearings and distances in degrees and feet between claim corners are as depicted on the above map.

AMC 3980 29

When recorded return to:
ASARCO LLC.
ATTN: Thomas M. Simpson
5285 E. Williams Circle, Suite 2000
Tucson, AZ 85711

RECEIVED
BLM AZ STATE OFFICE
2009 OCT 23 A 11: 51
PHOENIX ARIZONA

LOCATION NOTICE FOR LODE MINING CLAIM


NOTICE IS HEREBY GIVEN that the **ELDER 24** Lode Claim has been located by ASARCO LLC., whose mailing address is 5285 E. Williams Circle, Suite 2000 Tucson, AZ 85711.

The general course of this claim is north/south, and it is situated in Pinal County, Arizona. This claim is 1500 feet in length and 300 feet on each side of the middle of the claim in width. This claim runs from the location monument on which the location notice is posted approximately 10 feet in a south direction to the south end center monument and 1490 feet in a north direction to the north end center monument.

This claim is marked by six monuments, one at each corner and one at the center of each end line of the claim. The location monument on which this notice is posted is situated within Section 11, Township 4 south, Range 13 east, Gila and Salt River Base and Meridian, Arizona and this claim encompasses portions of the following quarter section(s), section(s), Township(s), and Range(s): SE ¼ of the SW ¼ of Section 11, Township 4 south, Range 13 east, Gila and Salt River Base and Meridian, Ripsey Mining District, Pinal County, State of Arizona.

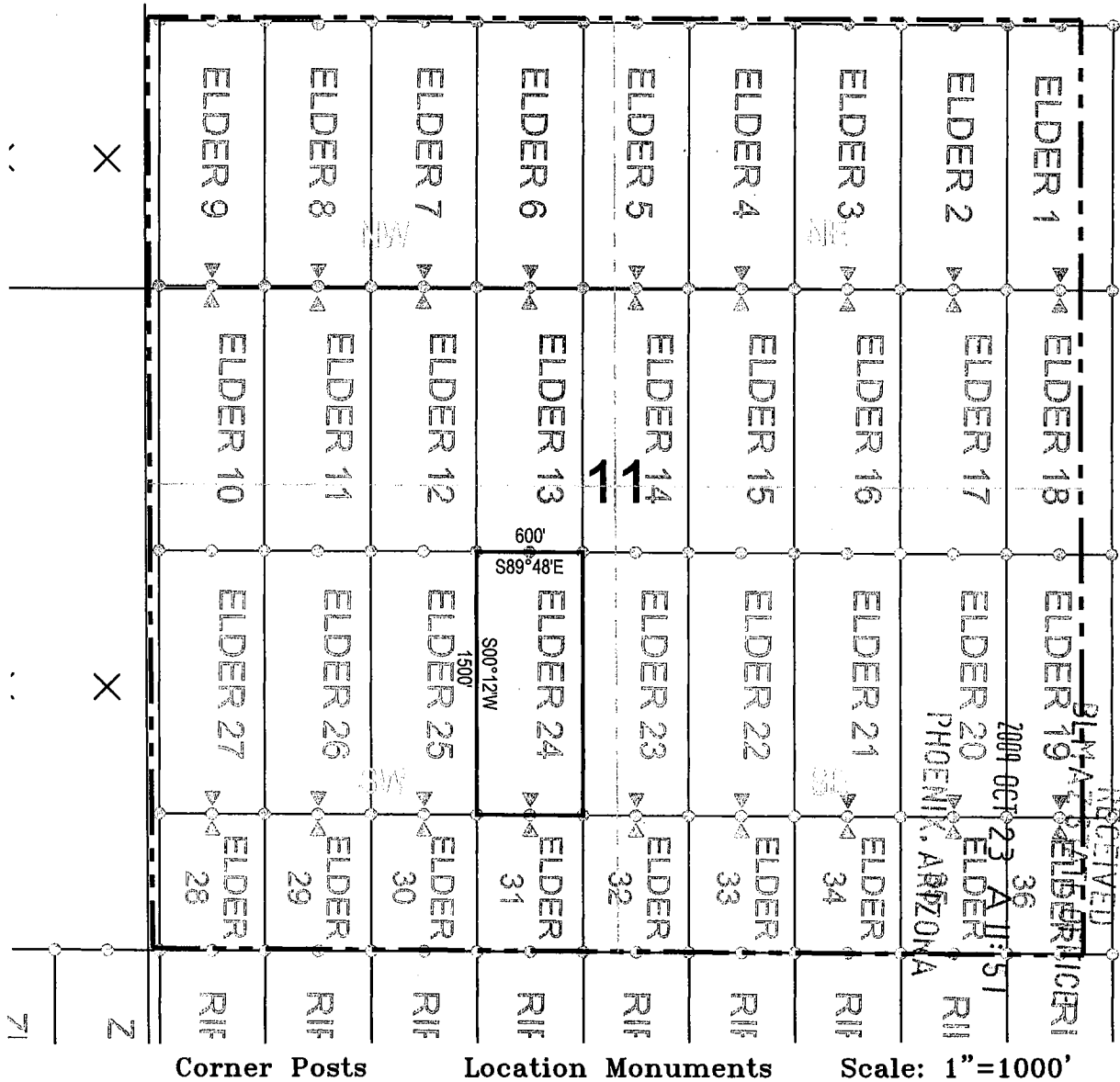
The locality of this claim with reference to some natural object or permanent monument and additional information (if any) concerning its locality are as follows: 11365 feet north and 2168 feet east of the northeast corner of Section 27, Township 4 south , Range 13 east, to the south end center of the claim.

DATE AND POSTED on the ground this 20 day of October, 2009.

LOCATOR(s): ASARCO LLC. AGENT: T. Robert Breen 
5285 E. Williams Circle, Suite 2000
Tucson, AZ 85711

ANC 398030

LODE CLAIM LOCATION MAP



1. The above map depicts the **ELDER 24** Lode Claim, which is located in the SE 1/4 of the SW 1/4 of Section 11, Township 4 South, Range 13 East, Gila and Salt River Base and Meridian, Pinal County, Arizona, Ripsey Mining District.
2. The type of corner and location monuments used are wood 2"x2"x48" posts and metal tags with location information written thereon.
3. The bearings and distances in degrees and feet between claim corners are as depicted on the above map.

AMC 398030

When recorded return to:
ASARCO LLC.
ATTN: Thomas M. Simpson
5285 E. Williams Circle, Suite 2000
Tucson, AZ 85711

RECEIVED
BLM AZ STATE OFFICE
2009 OCT 23 A 11:51
PHOENIX, ARIZONA

LOCATION NOTICE FOR LODE MINING CLAIM

NOTICE IS HEREBY GIVEN that the **ELDER 25** Lode Claim has been located by ASARCO LLC., whose mailing address is 5285 E. Williams Circle, Suite 2000 Tucson, AZ 85711.


The general course of this claim is north/south, and it is situated in Pinal County, Arizona. This claim is 1500 feet in length and 300 feet on each side of the middle of the claim in width. This claim runs from the location monument on which the location notice is posted approximately 10 feet in a south direction to the south end center monument and 1490 feet in a north direction to the north end center monument.

This claim is marked by six monuments, one at each corner and one at the center of each end line of the claim. The location monument on which this notice is posted is situated within Section 11, Township 4 south, Range 13 east, Gila and Salt River Base and Meridian, Arizona and this claim encompasses portions of the following quarter section(s), section(s), Township(s), and Range(s): SE ¼ of the SW ¼ of Section 11, Township 4 south, Range 13 east, Gila and Salt River Base and Meridian, Ripsey Mining District, Pinal County, State of Arizona.

The locality of this claim with reference to some natural object or permanent monument and additional information (if any) concerning its locality are as follows: 11367 feet north and 1568 feet east of the northeast corner of Section 27, Township 4 south , Range 13 east, to the south end center of the claim.

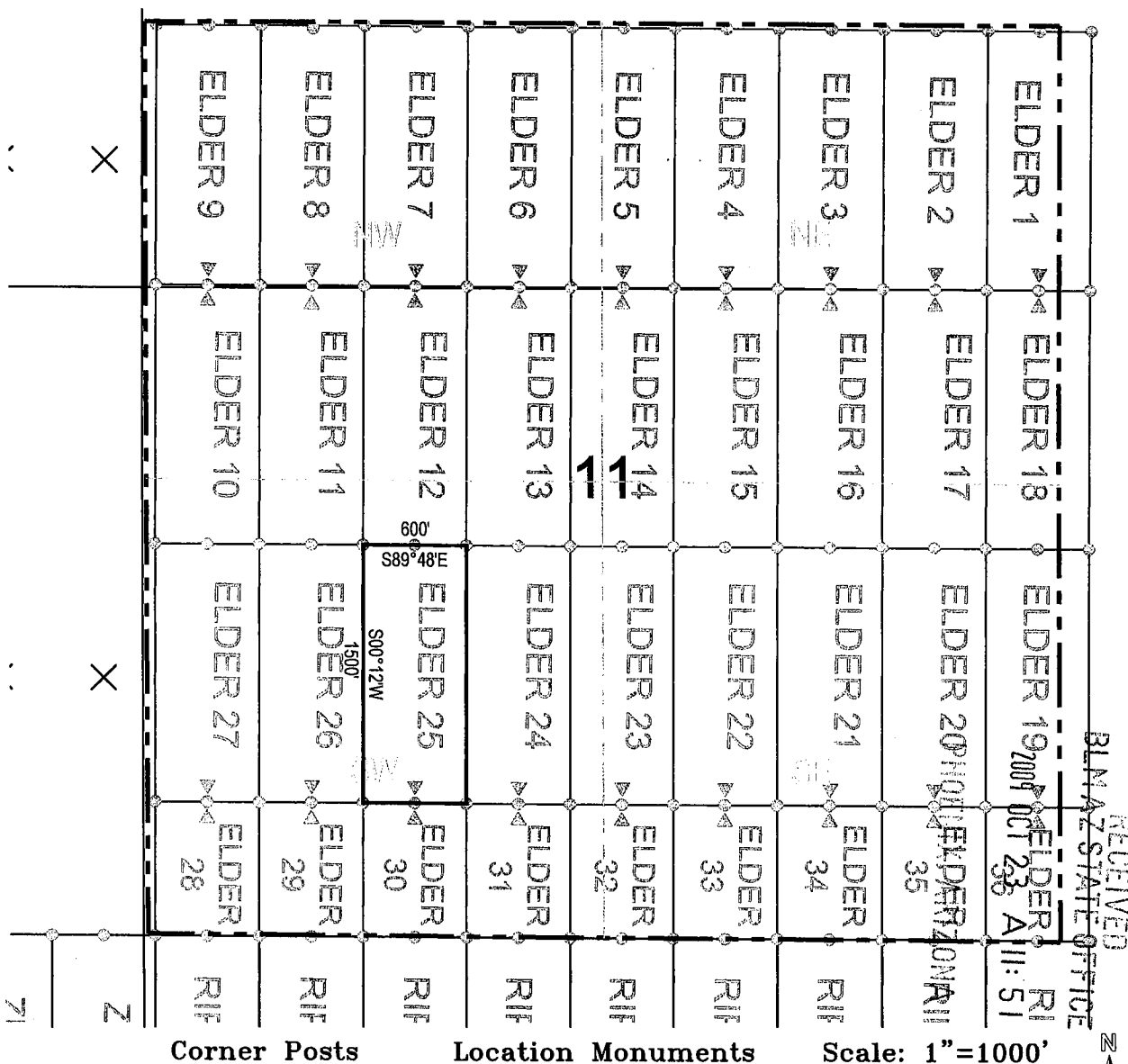
DATE AND POSTED on the ground this 20 day of October, 2009.

LOCATOR(s): ASARCO LLC. AGENT: T. Robert Breen/
5285 E. Williams Circle, Suite 2000
Tucson, AZ 85711



AMC 398031

LODE CLAIM LOCATION MAP



1. The above map depicts the **ELDER 25** Lode Claim, which is located in the SE 1/4 of the SW 1/4 of Section 11, Township 4 South, Range 13 East, Gila and Salt River Base and Meridian, Pinal County, Arizona, Ripsey Mining District.
2. The type of corner and location monuments used are wood 2"x2"x48" posts and metal tags with location information written thereon.
3. The bearings and distances in degrees and feet between claim corners are as depicted on the above map.

AMC 398021

When recorded return to:
ASARCO LLC.
ATTN: Thomas M. Simpson
5285 E. Williams Circle, Suite 2000
Tucson, AZ 85711

RECEIVED
BLM AZ STATE OFFICE
2009 OCT 23 A 11:51
PHOENIX, ARIZONA

LOCATION NOTICE FOR LODE MINING CLAIM

NOTICE IS HEREBY GIVEN that the **ELDER 26** Lode Claim has been located by ASARCO LLC., whose mailing address is 5285 E. Williams Circle, Suite 2000 Tucson, AZ 85711.

The general course of this claim is north/south, and it is situated in Pinal County, Arizona. This claim is 1500 feet in length and 300 feet on each side of the middle of the claim in width. This claim runs from the location monument on which the location notice is posted approximately 10 feet in a south direction to the south end center monument and 1490 feet in a north direction to the north end center monument.


This claim is marked by six monuments, one at each corner and one at the center of each end line of the claim. The location monument on which this notice is posted is situated within Section 11, Township 4 south, Range 13 east, Gila and Salt River Base and Meridian, Arizona and this claim encompasses portions of the following quarter section(s), section(s), Township(s), and Range(s): SW ¼ of the SW ¼ of Section 11, Township 4 south, Range 13 east, Gila and Salt River Base and Meridian, Ripsey Mining District, Pinal County, State of Arizona.

The locality of this claim with reference to some natural object or permanent monument and additional information (if any) concerning its locality are as follows: 11369 feet north and 968 feet east of the northeast corner of Section 27, Township 4 south, Range 13 east, to the south end center of the claim.

DATE AND POSTED on the ground this 20 day of October, 2009.

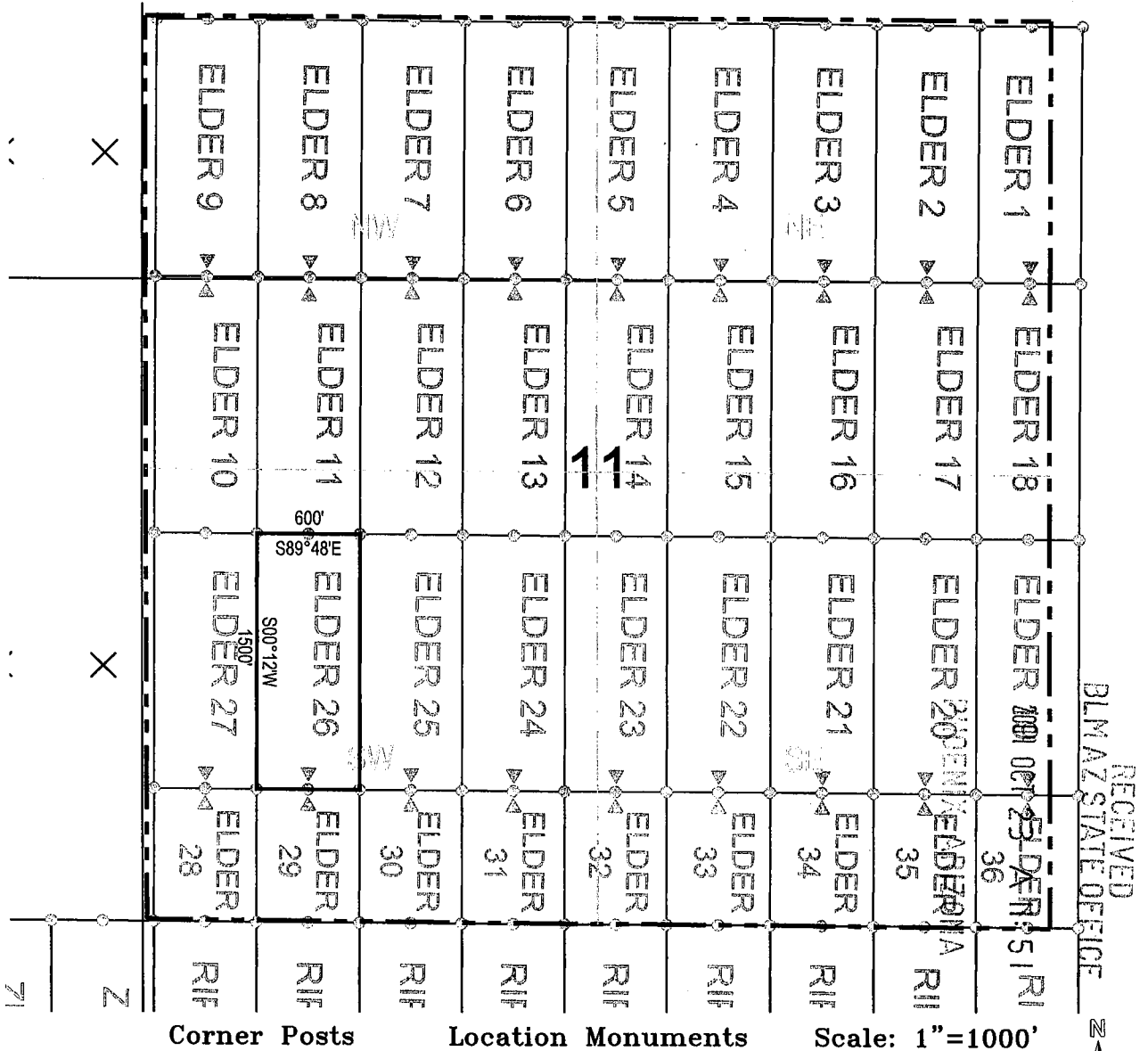
LOCATOR(s): ASARCO LLC. AGENT: T. Robert Breen/

5285 E. Williams Circle, Suite 2000
Tucson, AZ 85711



AMC 398032

LODE CLAIM LOCATION MAP



1. The above map depicts the **ELDER 26** Lode Claim, which is located in the SW 1/4 of the SW 1/4 of Section 11, Township 4 South, Range 13 East, Gila and Salt River Base and Meridian, Pinal County, Arizona, Ripsey Mining District.
2. The type of corner and location monuments used are wood 2"x2"x48" posts and metal tags with location information written thereon.
3. The bearings and distances in degrees and feet between claim corners are as depicted on the above map.

AMC 398032

When recorded return to:
ASARCO LLC.
ATTN: Thomas M. Simpson
5285 E. Williams Circle, Suite 2000
Tucson, AZ 85711

RECEIVED
BLM AZ STATE OFFICE
2009 OCT 23 A 11:51
PHOENIX, ARIZONA

LOCATION NOTICE FOR LODE MINING CLAIM


NOTICE IS HEREBY GIVEN that the **ELDER 27** Lode Claim has been located by ASARCO LLC., whose mailing address is 5285 E. Williams Circle, Suite 2000 Tucson, AZ 85711.

The general course of this claim is north/south, and it is situated in Pinal County, Arizona. This claim is 1500 feet in length and 300 feet on each side of the middle of the claim in width. This claim runs from the location monument on which the location notice is posted approximately 10 feet in a south direction to the south end center monument and 1490 feet in a north direction to the north end center monument.

This claim is marked by six monuments, one at each corner and one at the center of each end line of the claim. The location monument on which this notice is posted is situated within Section 11, Township 4 south, Range 13 east, Gila and Salt River Base and Meridian, Arizona and this claim encompasses portions of the following quarter section(s), section(s), Township(s), and Range(s): SW ¼ of the SW ¼ of Section 11, Township 4 south, Range 13 east, Gila and Salt River Base and Meridian, Ripsey Mining District, Pinal County, State of Arizona.

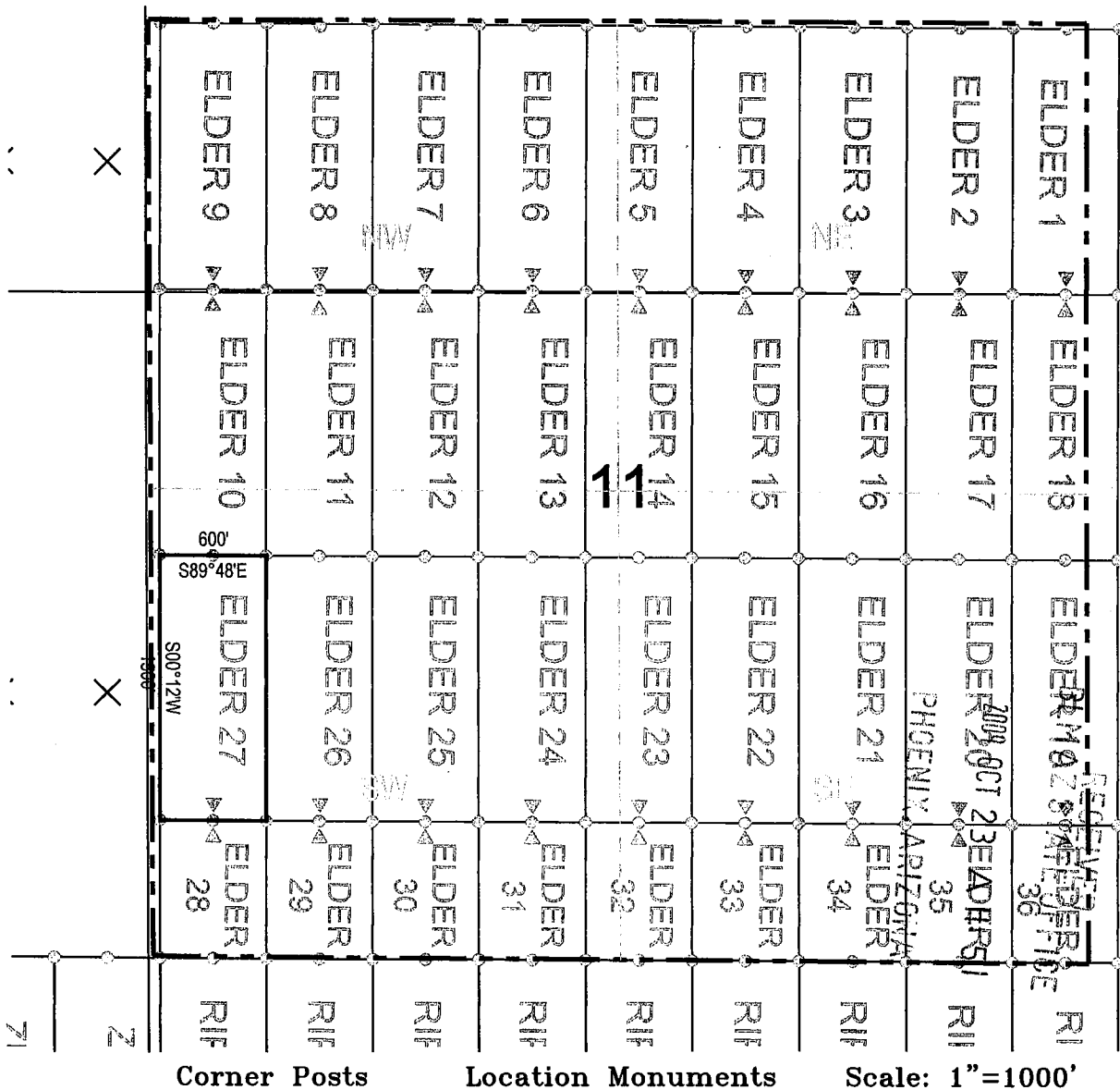
The locality of this claim with reference to some natural object or permanent monument and additional information (if any) concerning its locality are as follows: 11371 feet north and 368 feet east of the northeast corner of Section 27, Township 4 south , Range 13 east, to the south end center of the claim.

DATE AND POSTED on the ground this 20 day of October, 2009.

LOCATOR(s): ASARCO LLC. AGENT: T. Robert Breen/ 
5285 E. Williams Circle, Suite 2000
Tucson, AZ 85711

ANC 398033

LODE CLAIM LOCATION MAP



1. The above map depicts the **ELDER 27** Lode Claim, which is located in the SW 1/4 of the SW 1/4 of Section 11, Township 4 South, Range 13 East, Gila and Salt River Base and Meridian, Pinal County, Arizona, Ripsey Mining District.
2. The type of corner and location monuments used are wood 2"x2"x48" posts and metal tags with location information written thereon.
3. The bearings and distances in degrees and feet between claim corners are as depicted on the above map.

AND 398033

When recorded return to:
ASARCO LLC.
ATTN: Thomas M. Simpson
5285 E. Williams Circle, Suite 2000
Tucson, AZ 85711

RECEIVED
BLM AZ STATE OFFICE
2009 OCT 23 A 11:51
PHOENIX, ARIZONA

LOCATION NOTICE FOR LODE MINING CLAIM

NOTICE IS HEREBY GIVEN that the **ELDER 28** Lode Claim has been located by ASARCO LLC., whose mailing address is 5285 E. Williams Circle, Suite 2000 Tucson, AZ 85711.


The general course of this claim is north/south, and it is situated in Pinal County, Arizona. This claim is 780 feet in length and 300 feet on each side of the middle of the claim in width. This claim runs from the location monument on which the location notice is posted approximately 10 feet in a north direction to the north end center monument and 770 feet in a south direction to the south end center monument.

This claim is marked by six monuments, one at each corner and one at the center of each end line of the claim. The location monument on which this notice is posted is situated within Section 11, Township 4 south, Range 13 east, Gila and Salt River Base and Meridian, Arizona and this claim encompasses portions of the following quarter section(s), section(s), Township(s), and Range(s): SW ¼ of the SW ¼ of Section 11, Township 4 south, Range 13 east, Gila and Salt River Base and Meridian, Ripsey Mining District, Pinal County, State of Arizona.

The locality of this claim with reference to some natural object or permanent monument and additional information (if any) concerning its locality are as follows: 11371 feet north and 368 feet east of the northeast corner of Section 27, Township 4 south, Range 13 east, to the north end center of the claim.

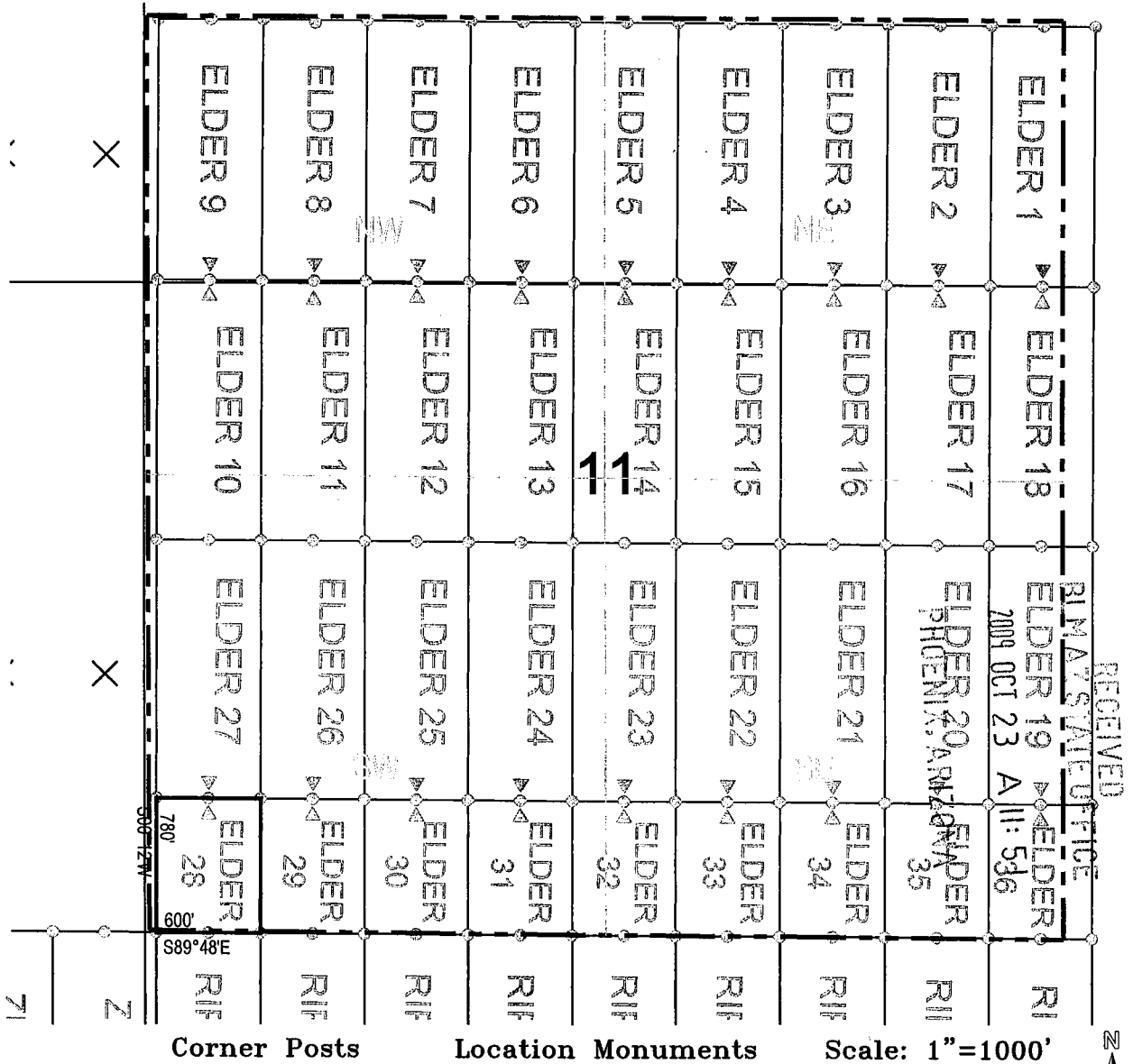
DATE AND POSTED on the ground this 20 day of October, 2009.

LOCATOR(s): ASARCO LLC. AGENT: T. Robert Breen/
5285 E. Williams Circle, Suite 2000
Tucson, AZ 85711



AMC 398034

LODE CLAIM LOCATION MAP



1. The above map depicts the **ELDER 28** Lode Claim, which is located in the SW 1/4 of the SW 1/4 of Section 11, Township 4 South, Range 13 East, Gila and Salt River Base and Meridian, Pinal County, Arizona, Ripsey Mining District.
2. The type of corner and location monuments used are wood 2"x2"x48" posts and metal tags with location information written thereon.
3. The bearings and distances in degrees and feet between claim corners are as depicted on the above map.

AMB 398034

When recorded return to:
ASARCO LLC.
ATTN: Thomas M. Simpson
5285 E. Williams Circle, Suite 2000
Tucson, AZ 85711

RECEIVED
BLM AZ STATE OFFICE
2009 OCT 23 A 11:51
PHOENIX, ARIZONA

LOCATION NOTICE FOR LODE MINING CLAIM

NOTICE IS HEREBY GIVEN that the **ELDER 29** Lode Claim has been located by ASARCO LLC., whose mailing address is 5285 E. Williams Circle, Suite 2000 Tucson, AZ 85711.


The general course of this claim is north/south, and it is situated in Pinal County, Arizona. This claim is 780 feet in length and 300 feet on each side of the middle of the claim in width. This claim runs from the location monument on which the location notice is posted approximately 10 feet in a north direction to the north end center monument and 770 feet in a south direction to the south end center monument.

This claim is marked by six monuments, one at each corner and one at the center of each end line of the claim. The location monument on which this notice is posted is situated within Section 11, Township 4 south, Range 13 east, Gila and Salt River Base and Meridian, Arizona and this claim encompasses portions of the following quarter section(s), section(s), Township(s), and Range(s): SW ¼ of the SW ¼ of Section 11, Township 4 south, Range 13 east, Gila and Salt River Base and Meridian, Ripsey Mining District, Pinal County, State of Arizona.

The locality of this claim with reference to some natural object or permanent monument and additional information (if any) concerning its locality are as follows: 11369 feet north and 968 feet east of the northeast corner of Section 27, Township 4 south, Range 13 east, to the north end center of the claim.

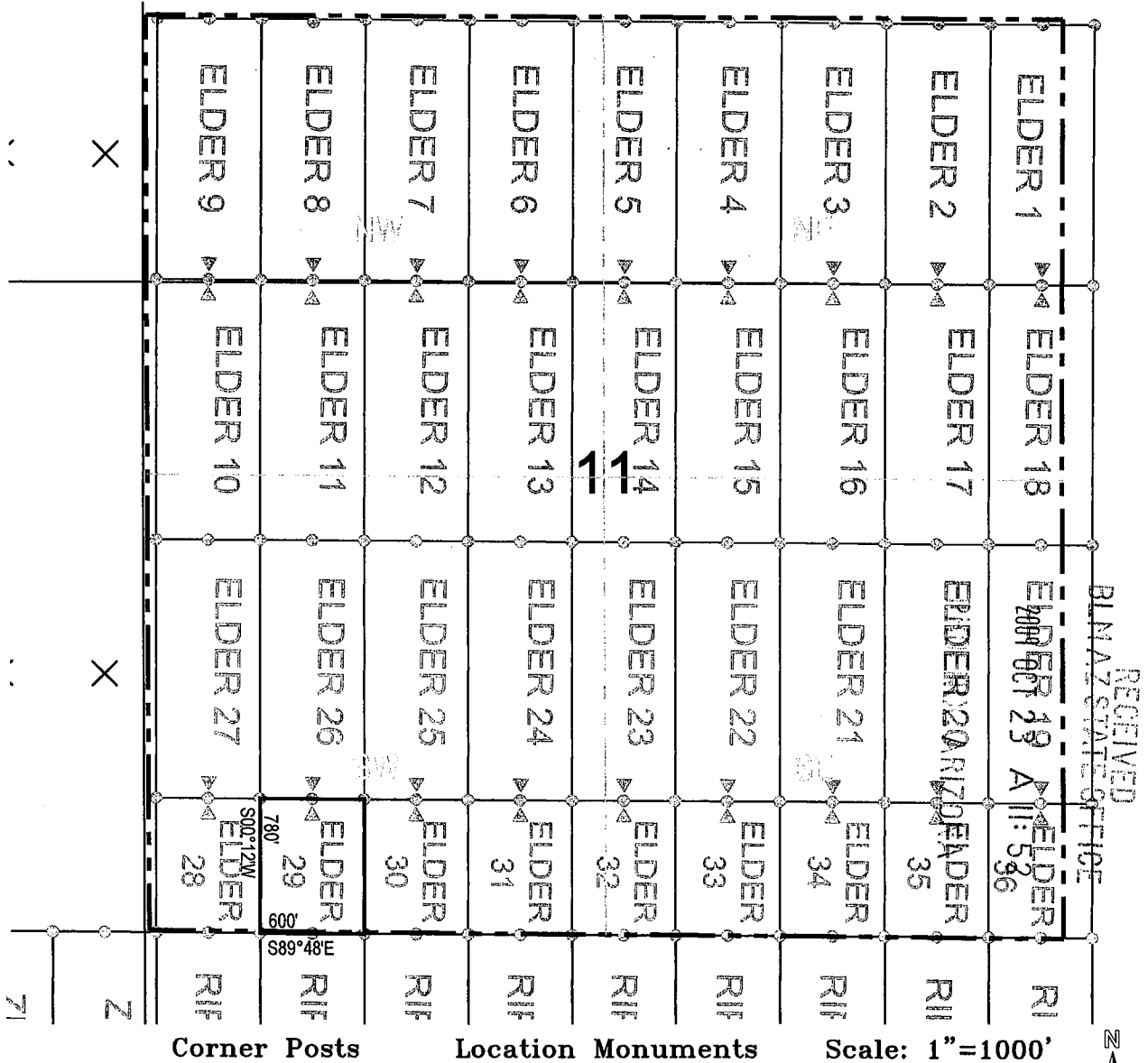
DATE AND POSTED on the ground this 20 day of October, 2009.

LOCATOR(s): ASARCO LLC. AGENT: T. Robert Breen
5285 E. Williams Circle, Suite 2000
Tucson, AZ 85711



AMC 398035

LODE CLAIM LOCATION MAP



1. The above map depicts the **ELDER 29** Lode Claim, which is located in the SW 1/4 of the SW 1/4 of Section 11, Township 4 South, Range 13 East, Gila and Salt River Base and Meridian, Pinal County, Arizona, Ripsey Mining District.
2. The type of corner and location monuments used are wood 2"x2"x48" posts and metal tags with location information written thereon.
3. The bearings and distances in degrees and feet between claim corners are as depicted on the above map.

ANL 398035

When recorded return to:
ASARCO LLC.
ATTN: Thomas M. Simpson
5285 E. Williams Circle, Suite 2000
Tucson, AZ 85711

RECEIVED
BLM AZ STATE OFFICE
2009 OCT 23 A 11: 52
PHOENIX, ARIZONA

LOCATION NOTICE FOR LODE MINING CLAIM

NOTICE IS HEREBY GIVEN that the **ELDER 30** Lode Claim has been located by ASARCO LLC., whose mailing address is 5285 E. Williams Circle, Suite 2000 Tucson, AZ 85711.


The general course of this claim is north/south, and it is situated in Pinal County, Arizona. This claim is 780 feet in length and 300 feet on each side of the middle of the claim in width. This claim runs from the location monument on which the location notice is posted approximately 10 feet in a north direction to the north end center monument and 770 feet in a south direction to the south end center monument.

This claim is marked by six monuments, one at each corner and one at the center of each end line of the claim. The location monument on which this notice is posted is situated within Section 11, Township 4 south, Range 13 east, Gila and Salt River Base and Meridian, Arizona and this claim encompasses portions of the following quarter section(s), section(s), Township(s), and Range(s): SE ¼ of the SW ¼ of Section 11, Township 4 south, Range 13 east, Gila and Salt River Base and Meridian, Ripsey Mining District, Pinal County, State of Arizona.

The locality of this claim with reference to some natural object or permanent monument and additional information (if any) concerning its locality are as follows: 11367 feet north and 1568 feet east of the northeast corner of Section 27, Township 4 south , Range 13 east, to the north end center of the claim.

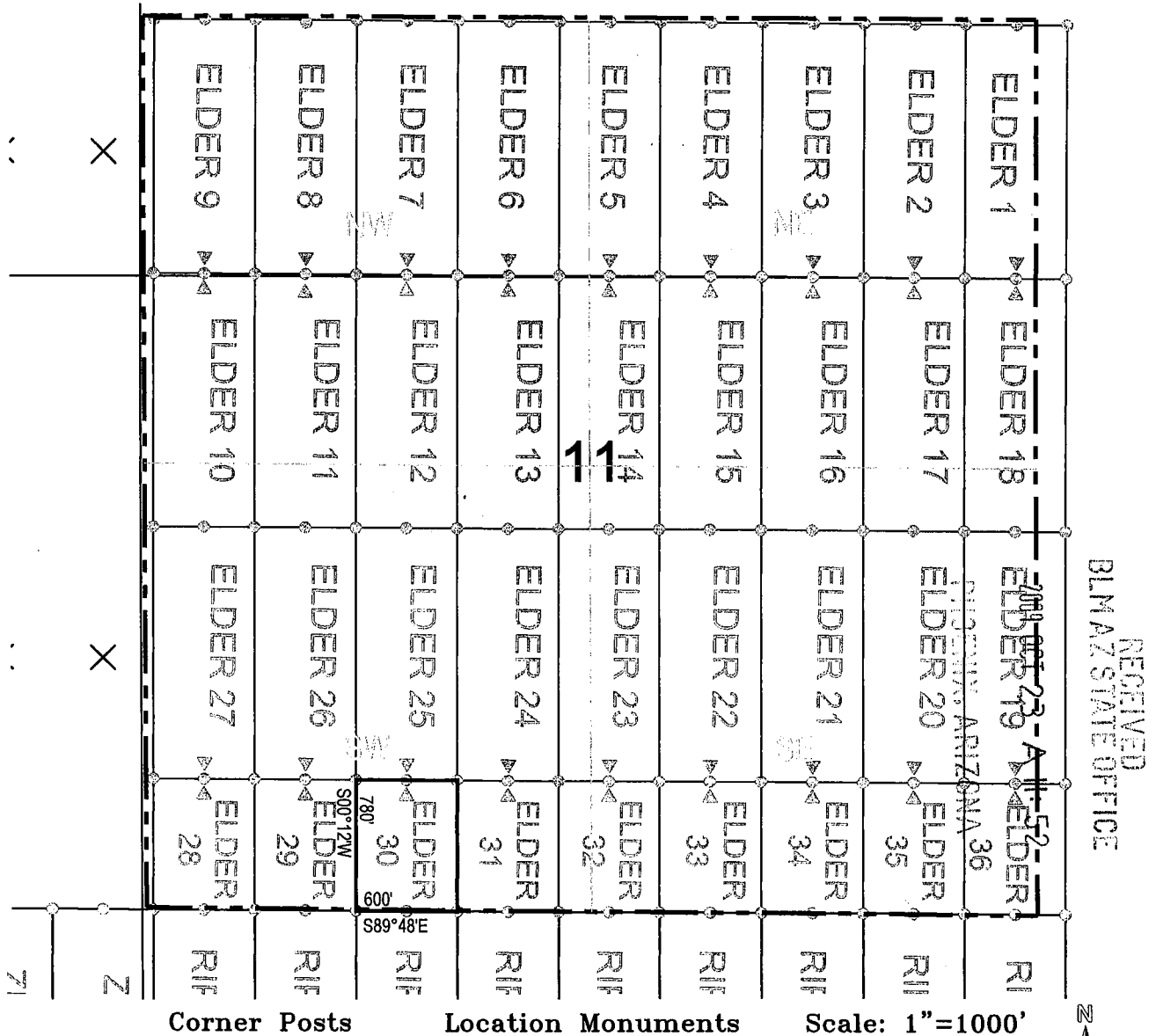
DATE AND POSTED on the ground this 20 day of October, 2009.

LOCATOR(s): ASARCO LLC. AGENT: T. Robert Breen/
5285 E. Williams Circle, Suite 2000
Tucson, AZ 85711



AMC 398036

LODE CLAIM LOCATION MAP



1. The above map depicts the **ELDER 30** Lode Claim, which is located in the SE 1/4 of the SW 1/4 of Section 11, Township 4 South, Range 13 East, Gila and Salt River Base and Meridian, Pinal County, Arizona, Ripsey Mining District.
2. The type of corner and location monuments used are wood 2"x2"x48" posts and metal tags with location information written thereon.
3. The bearings and distances in degrees and feet between claim corners are as depicted on the above map.

AMD 398036

When recorded return to:
ASARCO LLC.
ATTN: Thomas M. Simpson
5285 E. Williams Circle, Suite 2000
Tucson, AZ 85711

RECEIVED
BLM AZ STATE OFFICE
2009 OCT 23 A 11:52
PHOENIX ARIZONA

LOCATION NOTICE FOR LODE MINING CLAIM


NOTICE IS HEREBY GIVEN that the **ELDER 31** Lode Claim has been located by ASARCO LLC., whose mailing address is 5285 E. Williams Circle, Suite 2000 Tucson, AZ 85711.

The general course of this claim is north/south, and it is situated in Pinal County, Arizona. This claim is 780 feet in length and 300 feet on each side of the middle of the claim in width. This claim runs from the location monument on which the location notice is posted approximately 10 feet in a north direction to the north end center monument and 770 feet in a south direction to the south end center monument.

This claim is marked by six monuments, one at each corner and one at the center of each end line of the claim. The location monument on which this notice is posted is situated within Section 11, Township 4 south, Range 13 east, Gila and Salt River Base and Meridian, Arizona and this claim encompasses portions of the following quarter section(s), section(s), Township(s), and Range(s): SE ¼ of the SW ¼ of Section 11, Township 4 south, Range 13 east, Gila and Salt River Base and Meridian, Ripsey Mining District, Pinal County, State of Arizona.

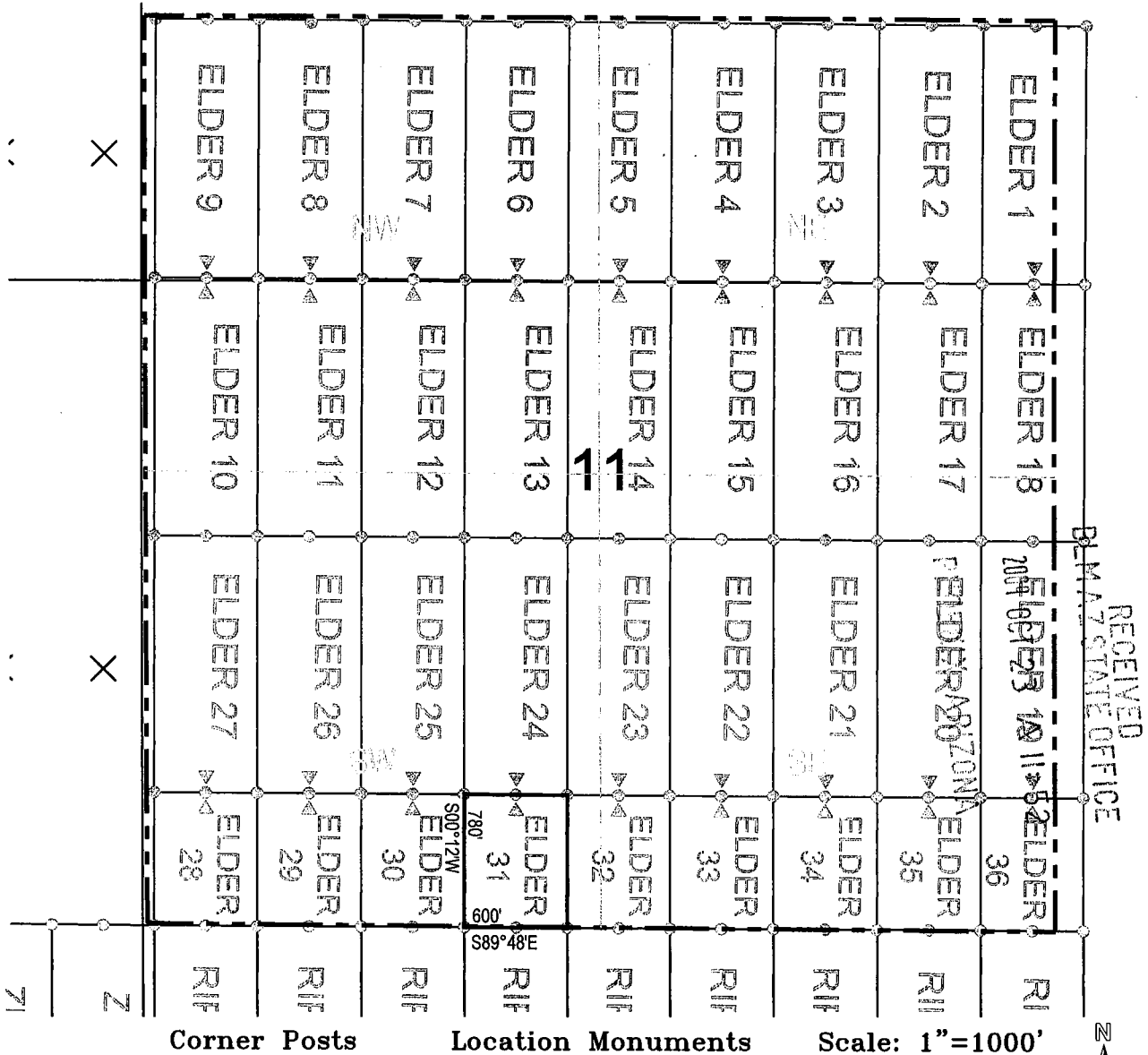
The locality of this claim with reference to some natural object or permanent monument and additional information (if any) concerning its locality are as follows: 11365 feet north and 2168 feet east of the northeast corner of Section 27, Township 4 south , Range 13 east, to the north end center of the claim.

DATE AND POSTED on the ground this 20 day of October, 2009.

LOCATOR(s): ASARCO LLC. AGENT: T. Robert Breen/ 
5285 E. Williams Circle, Suite 2000
Tucson, AZ 85711

AMC 398037

LODE CLAIM LOCATION MAP



1. The above map depicts the **ELDER 31** Lode Claim, which is located in the SE 1/4 of the SW 1/4 of Section 11, Township 4 South, Range 13 East, Gila and Salt River Base and Meridian, Pinal County, Arizona, Ripsey Mining District.
2. The type of corner and location monuments used are wood 2"x2"x48" posts and metal tags with location information written thereon.
3. The bearings and distances in degrees and feet between claim corners are as depicted on the above map.

ANC 398037

When recorded return to:
ASARCO LLC.
ATTN: Thomas M. Simpson
5285 E. Williams Circle, Suite 2000
Tucson, AZ 85711

LOCATION NOTICE FOR LODE MINING CLAIM

NOTICE IS HEREBY GIVEN that the **ELDER 32** Lode Claim has been located by ASARCO LLC., whose mailing address is 5285 E. Williams Circle, Suite 2000 Tucson, AZ 85711.

RECEIVED
BLM AZ STATE OFFICE
2009 OCT 23 A 11: 52
PHOENIX, ARIZONA

The general course of this claim is north/south, and it is situated in Pinal County, Arizona. This claim is 780 feet in length and 300 feet on each side of the middle of the claim in width. This claim runs from the location monument on which the location notice is posted approximately 10 feet in a north direction to the north end center monument and 770 feet in a south direction to the south end center monument.

This claim is marked by six monuments, one at each corner and one at the center of each end line of the claim. The location monument on which this notice is posted is situated within Section 11, Township 4 south, Range 13 east, Gila and Salt River Base and Meridian, Arizona and this claim encompasses portions of the following quarter section(s), section(s), Township(s), and Range(s): SW ¼ of the SE ¼ of Section 11, Township 4 south, Range 13 east, Gila and Salt River Base and Meridian, Ripsey Mining District, Pinal County, State of Arizona.

The locality of this claim with reference to some natural object or permanent monument and additional information (if any) concerning its locality are as follows: 11363 feet north and 2768 feet east of the northeast corner of Section 27, Township 4 south , Range 13 east, to the north end center of the claim.

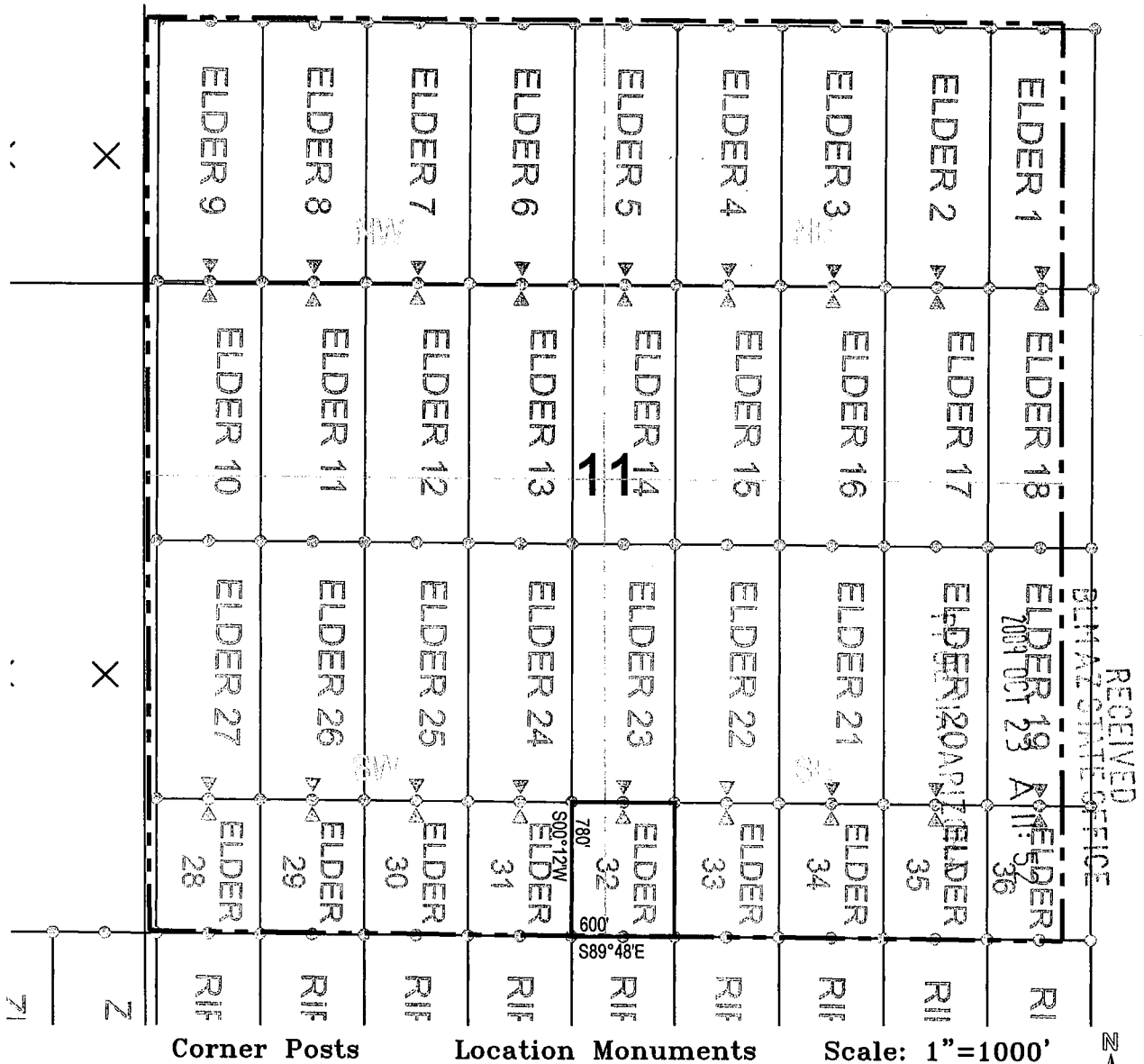
DATE AND POSTED on the ground this 20 day of October, 2009.

LOCATOR(s): ASARCO LLC. AGENT: T. Robert Breen/
5285 E. Williams Circle, Suite 2000
Tucson, AZ 85711



ANC 398038

LODE CLAIM LOCATION MAP



1. The above map depicts the **ELDER 32** Lode Claim, which is located in the SW 1/4 of the SE 1/4 of Section 11, Township 4 South, Range 13 East, Gila and Salt River Base and Meridian, Pinal County, Arizona, Ripsey Mining District.
2. The type of corner and location monuments used are wood 2"x2"x48" posts and metal tags with location information written thereon.
3. The bearings and distances in degrees and feet between claim corners are as depicted on the above map.

AMC 398038

When recorded return to:
ASARCO LLC.
ATTN: Thomas M. Simpson
5285 E. Williams Circle, Suite 2000
Tucson, AZ 85711

RECEIVED
BLM AZ STATE OFFICE
2009 OCT 23 A 11:52
PINAL COUNTY, ARIZONA

LOCATION NOTICE FOR LODE MINING CLAIM

NOTICE IS HEREBY GIVEN that the **ELDER 33** Lode Claim has been located by ASARCO LLC., whose mailing address is 5285 E. Williams Circle, Suite 2000 Tucson, AZ 85711.

The general course of this claim is north/south, and it is situated in Pinal County, Arizona. This claim is 780 feet in length and 300 feet on each side of the middle of the claim in width. This claim runs from the location monument on which the location notice is posted approximately 10 feet in a north direction to the north end center monument and 770 feet in a south direction to the south end center monument.

This claim is marked by six monuments, one at each corner and one at the center of each end line of the claim. The location monument on which this notice is posted is situated within Section 11, Township 4 south, Range 13 east, Gila and Salt River Base and Meridian, Arizona and this claim encompasses portions of the following quarter section(s), section(s), Township(s), and Range(s): SW ¼ of the SE ¼ of Section 11, Township 4 south, Range 13 east, Gila and Salt River Base and Meridian, Ripsey Mining District, Pinal County, State of Arizona.

The locality of this claim with reference to some natural object or permanent monument and additional information (if any) concerning its locality are as follows: 11360 feet north and 3368 feet east of the northeast corner of Section 27, Township 4 south , Range 13 east, to the north end center of the claim.

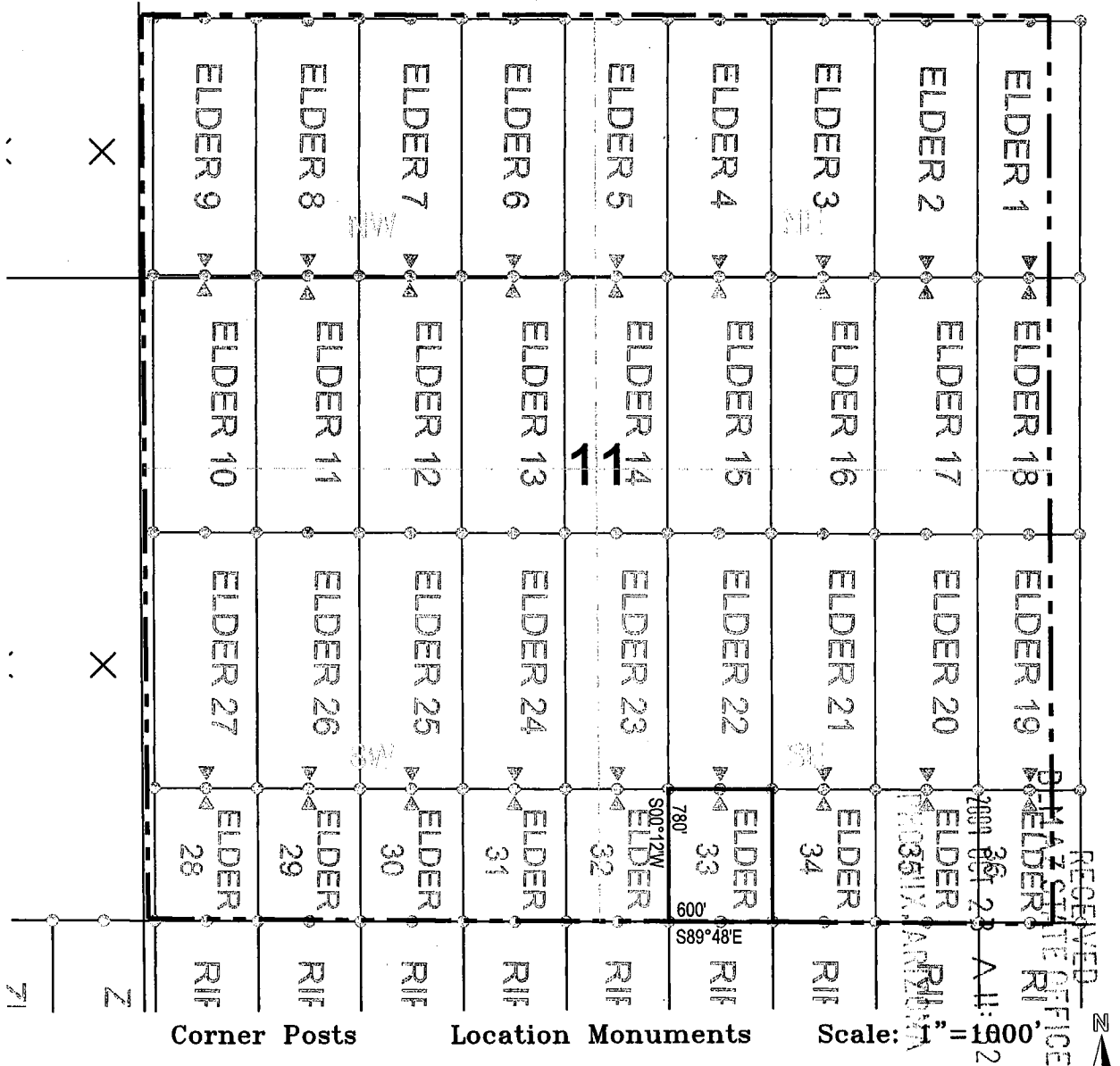
DATE AND POSTED on the ground this 20 day of October, 2009.

LOCATOR(s): ASARCO LLC. AGENT: T. Robert Breen
5285 E. Williams Circle, Suite 2000
Tucson, AZ 85711



AMC 398039

LODE CLAIM LOCATION MAP



1. The above map depicts the **ELDER 33** Lode Claim, which is located in the SW 1/4 of the SE 1/4 of Section 11, Township 4 South, Range 13 East, Gila and Salt River Base and Meridian, Pinal County, Arizona, Ripsey Mining District.
2. The type of corner and location monuments used are wood 2"x2"x48" posts and metal tags with location information written thereon.
3. The bearings and distances in degrees and feet between claim corners are as depicted on the above map.

When recorded return to:
ASARCO LLC.
ATTN: Thomas M. Simpson
5285 E. Williams Circle, Suite 2000
Tucson, AZ 85711

RECEIVED
BLM AZ STATE OFFICE
2009 OCT 23 A 11:52
PHOENIX, ARIZONA

LOCATION NOTICE FOR LODE MINING CLAIM


NOTICE IS HEREBY GIVEN that the **ELDER 34** Lode Claim has been located by ASARCO LLC., whose mailing address is 5285 E. Williams Circle, Suite 2000 Tucson, AZ 85711.

The general course of this claim is north/south, and it is situated in Pinal County, Arizona. This claim is 780 feet in length and 300 feet on each side of the middle of the claim in width. This claim runs from the location monument on which the location notice is posted approximately 10 feet in a north direction to the north end center monument and 770 feet in a south direction to the south end center monument.

This claim is marked by six monuments, one at each corner and one at the center of each end line of the claim. The location monument on which this notice is posted is situated within Section 11, Township 4 south, Range 13 east, Gila and Salt River Base and Meridian, Arizona and this claim encompasses portions of the following quarter section(s), section(s), Township(s), and Range(s): SE ¼ of the SE ¼ of Section 11, Township 4 south, Range 13 east, Gila and Salt River Base and Meridian, Ripsey Mining District, Pinal County, State of Arizona.

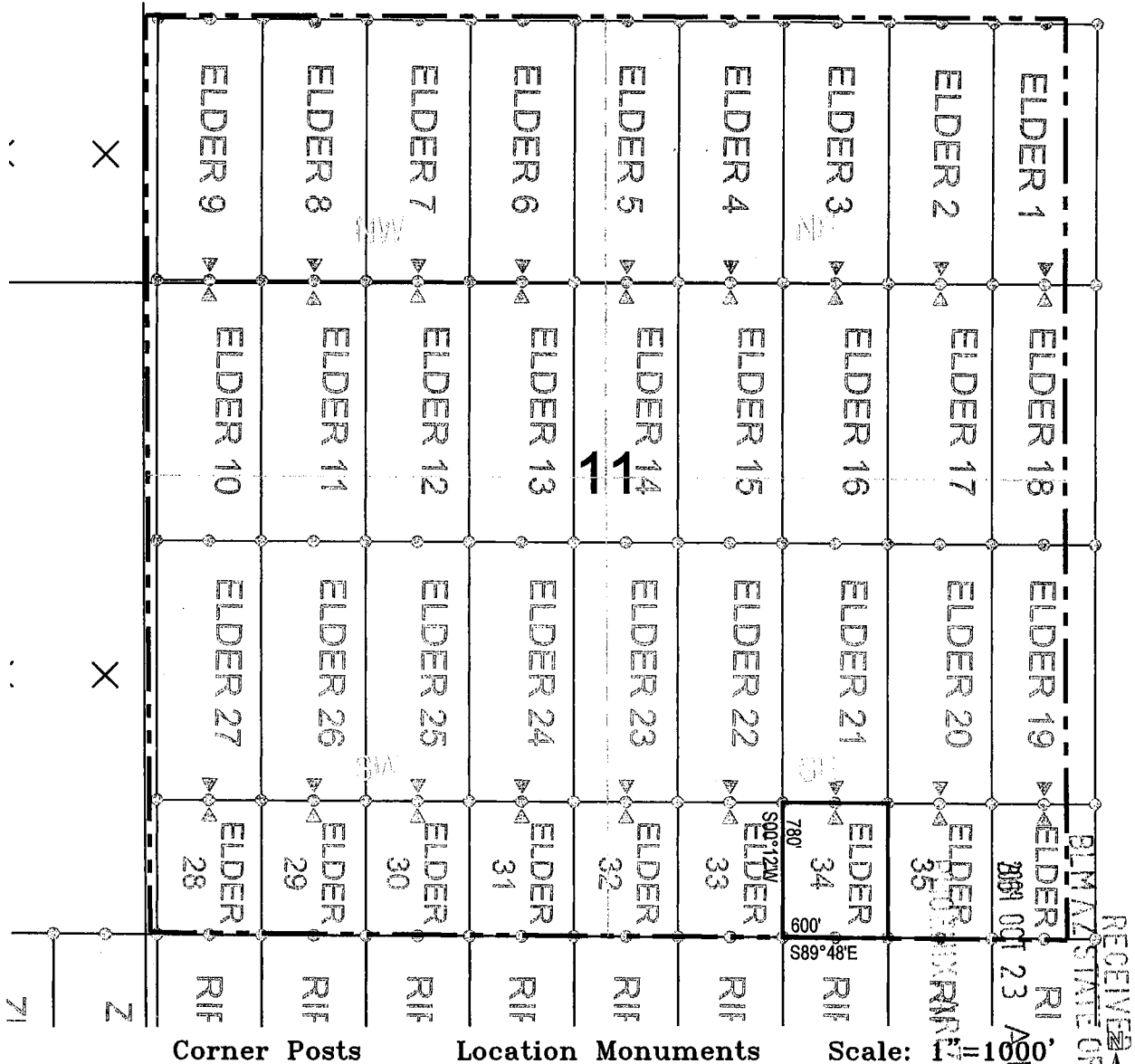
The locality of this claim with reference to some natural object or permanent monument and additional information (if any) concerning its locality are as follows: 11358 feet north and 3968 feet east of the northeast corner of Section 27, Township 4 south , Range 13 east, to the north end center of the claim.

DATE AND POSTED on the ground this 20 day of October, 2009.

LOCATOR(s): ASARCO LLC. AGENT: T. Robert Breen/ 
5285 E. Williams Circle, Suite 2000
Tucson, AZ 85711

AMC 398040

LODE CLAIM LOCATION MAP



1. The above map depicts the **ELDER 34** Lode Claim, which is located in the SE 1/4 of the SE 1/4 of Section 11, Township 4 South, Range 13 East, Gila and Salt River Base and Meridian, Pinal County, Arizona, Ripsey Mining District.
2. The type of corner and location monuments used are wood 2"x2"x48" posts and metal tags with location information written thereon.
3. The bearings and distances in degrees and feet between claim corners are as depicted on the above map.

AMC 398040

When recorded return to:
ASARCO LLC.
ATTN: Thomas M. Simpson
5285 E. Williams Circle, Suite 2000
Tucson, AZ 85711

RECEIVED
BLM AZ STATE OFFICE
2009 OCT 23
A 11:52
PHOENIX, ARIZONA

LOCATION NOTICE FOR LODE MINING CLAIM

NOTICE IS HEREBY GIVEN that the **ELDER 35** Lode Claim has been located by ASARCO LLC., whose mailing address is 5285 E. Williams Circle, Suite 2000 Tucson, AZ 85711.

The general course of this claim is north/south, and it is situated in Pinal County, Arizona. This claim is 780 feet in length and 300 feet on each side of the middle of the claim in width. This claim runs from the location monument on which the location notice is posted approximately 10 feet in a north direction to the north end center monument and 770 feet in a south direction to the south end center monument.


This claim is marked by six monuments, one at each corner and one at the center of each end line of the claim. The location monument on which this notice is posted is situated within Section 11, Township 4 south, Range 13 east, Gila and Salt River Base and Meridian, Arizona and this claim encompasses portions of the following quarter section(s), section(s), Township(s), and Range(s): SE ¼ of the SE ¼ of Section 11, Township 4 south, Range 13 east, Gila and Salt River Base and Meridian, Ripsey Mining District, Pinal County, State of Arizona.

The locality of this claim with reference to some natural object or permanent monument and additional information (if any) concerning its locality are as follows: 11356 feet north and 4568 feet east of the northeast corner of Section 27, Township 4 south , Range 13 east, to the north end center of the claim.

DATE AND POSTED on the ground this 20 day of October, 2009.

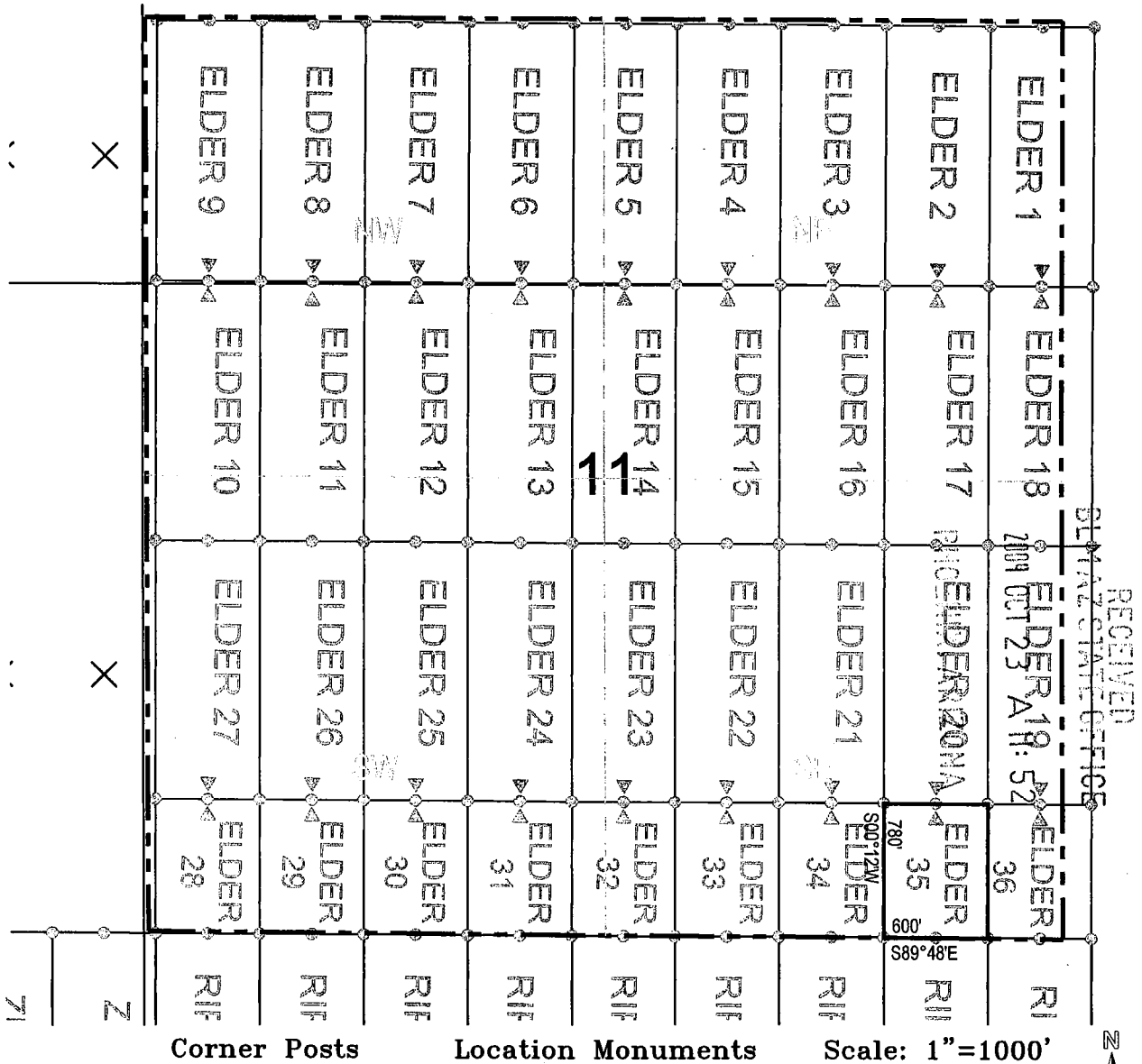
LOCATOR(s): ASARCO LLC. AGENT: T. Robert Breen/

5285 E. Williams Circle, Suite 2000
Tucson, AZ 85711



AMC 398041

LODE CLAIM LOCATION MAP



1. The above map depicts the **ELDER 35** Lode Claim, which is located in the SE 1/4 of the SE 1/4 of Section 11, Township 4 South, Range 13 East, Gila and Salt River Base and Meridian, Pinal County, Arizona, Ripsey Mining District.
2. The type of corner and location monuments used are wood 2"x2"x48" posts and metal tags with location information written thereon.
3. The bearings and distances in degrees and feet between claim corners are as depicted on the above map.

AMC 398041

When recorded return to:
ASARCO LLC.
ATTN: Thomas M. Simpson
5285 E. Williams Circle, Suite 2000
Tucson, AZ 85711

RECEIVED
BLM AZ STATE OFFICE
2009 OCT 23 A 11:52
PIPERIX, ARIZONA

LOCATION NOTICE FOR LODE MINING CLAIM


NOTICE IS HEREBY GIVEN that the **ELDER 36** Lode Claim has been located by ASARCO LLC., whose mailing address is 5285 E. Williams Circle, Suite 2000 Tucson, AZ 85711.

The general course of this claim is north/south, and it is situated in Pinal County, Arizona. This claim is 780 feet in length and 300 feet on each side of the middle of the claim in width. This claim runs from the location monument on which the location notice is posted approximately 10 feet in a north direction to the north end center monument and 770 feet in a south direction to the south end center monument.

This claim is marked by six monuments, one at each corner and one at the center of each end line of the claim. The location monument on which this notice is posted is situated within Section 11, Township 4 south, Range 13 east, Gila and Salt River Base and Meridian, Arizona and this claim encompasses portions of the following quarter section(s), section(s), Township(s), and Range(s): SE ¼ of the SE ¼ of Section 11, Township 4 south, Range 13 east, Gila and Salt River Base and Meridian, Ripsey Mining District, Pinal County, State of Arizona.

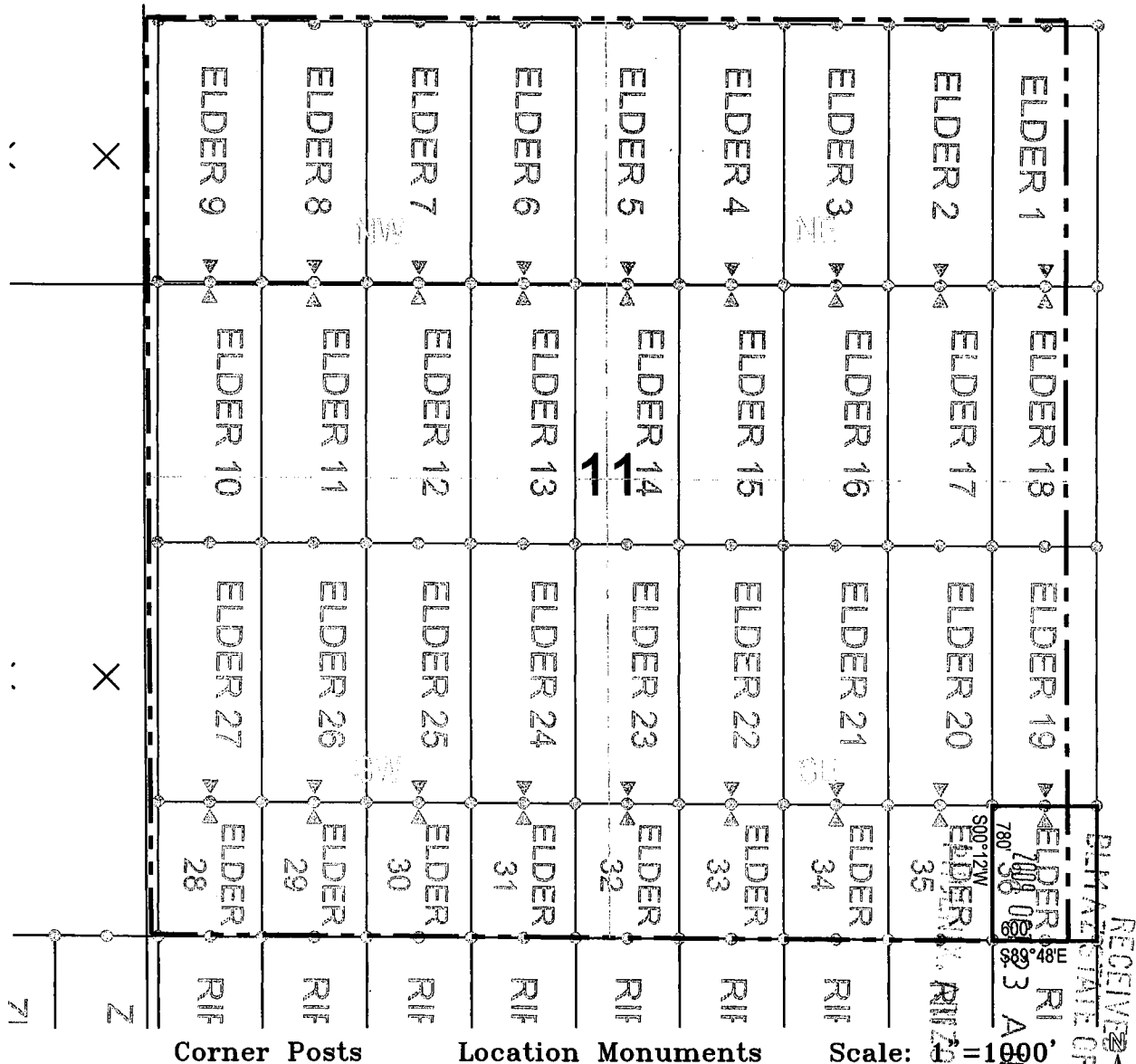
The locality of this claim with reference to some natural object or permanent monument and additional information (if any) concerning its locality are as follows: 11354 feet north and 5168 feet east of the northeast corner of Section 27, Township 4 south , Range 13 east, to the north end center of the claim.

DATE AND POSTED on the ground this 20 day of October, 2009.

LOCATOR(s): ASARCO LLC. AGENT: T. Robert Breen/ 
5285 E. Williams Circle, Suite 2000
Tucson, AZ 85711

ANC 398042

LODE CLAIM LOCATION MAP



1. The above map depicts the **ELDER 36** Lode Claim, which is located in the SE 1/4 of the SE 1/4 of Section 11, Township 4 South, Range 13 East, Gila and Salt River Base and Meridian, Pinal County, Arizona, Ripsey Mining District.
2. The type of corner and location monuments used are wood 2"x2"x48" posts and metal tags with location information written thereon.
3. The bearings and distances in degrees and feet between claim corners are as depicted on the above map.

AMC 398042

When recorded return to:
ASARCO LLC.
ATTN: Thomas M. Simpson
5285 E. Williams Circle, Suite 2000
Tucson, AZ 85711

LOCATION NOTICE FOR LODE MINING CLAIM

NOTICE IS HEREBY GIVEN that the **WOOLEY 1** Lode Claim has been located by ASARCO LLC, whose mailing address is 5285 E. Williams Circle, Suite 2000 Tucson, AZ 85711.

The general course of this claim is north/south, and it is situated in Pinal County, Arizona. This claim is 1500 feet in length and 300 feet on each side of the middle of the claim in width. This claim runs from the location monument on which the location notice is posted approximately 10 feet in a south direction to the south end center monument and 1490 feet in a north direction to the north end center monument.

This claim is marked by six monuments, one at each corner and one at the center of each end line of the claim. The location monument on which this notice is posted is situated within Section 22, Township 4 south, Range 13 east, Gila and Salt River Base and Meridian, Arizona and this claim encompasses portions of the following quarter section(s), section(s), Township(s), and Range(s): SE ¼ of the NE ¼ of Section 22, Township 4 south, Range 13 east, Gila and Salt River Base and Meridian, Ripsey Mining District, Pinal County, State of Arizona.

The locality of this claim with reference to some natural object or permanent monument and additional information (if any) concerning its locality are as follows: 3048 feet north and 259 feet west of the northeast corner of Section 27, Township 4 south, Range 13 east, to the south end center of the claim.

DATE AND POSTED on the ground this 7 day of October, 2009.

LOCATOR(s): ASARCO LLC. AGENT: T. Robert Breen/

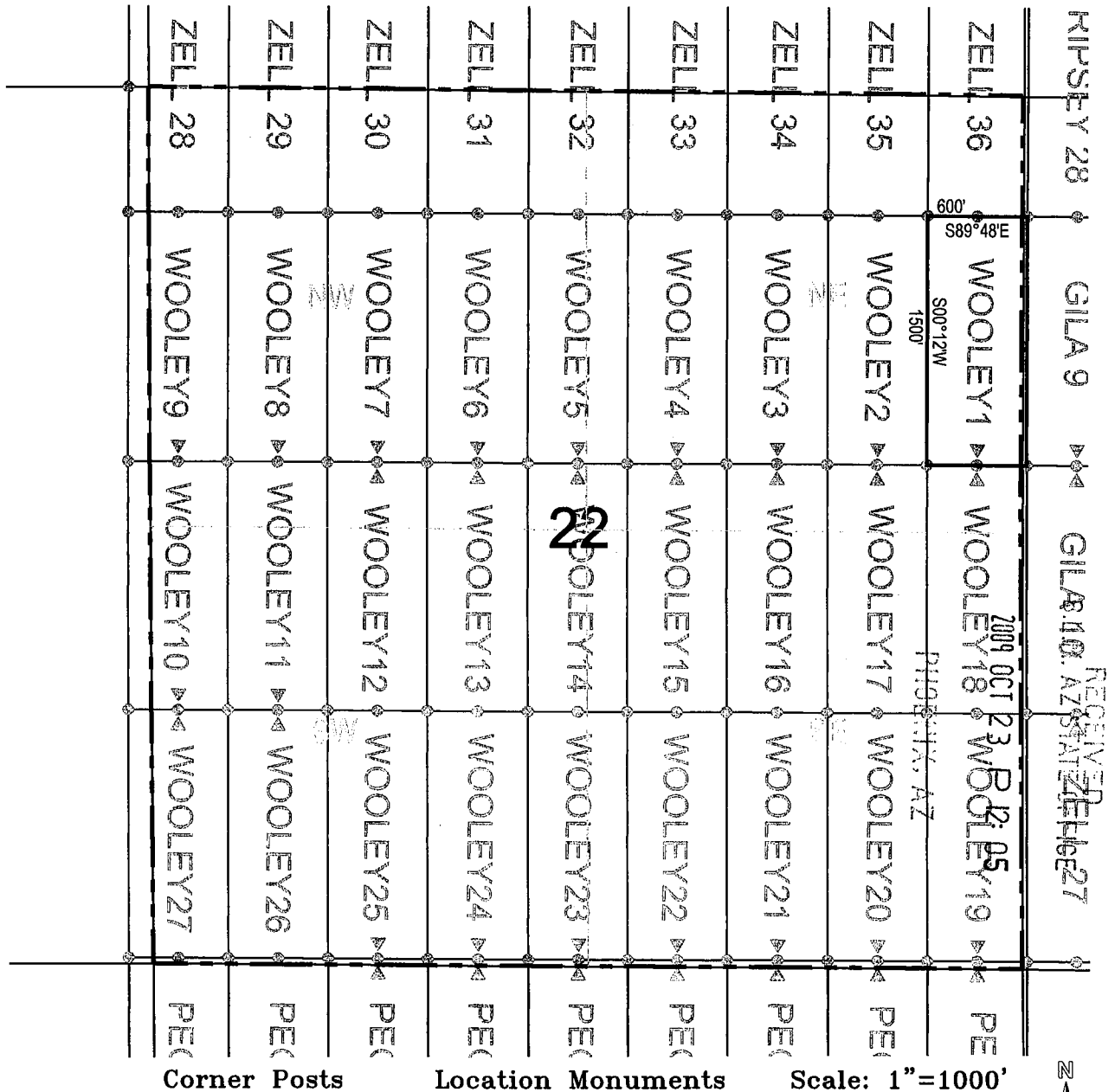
5285 E. Williams Circle, Suite 2000
Tucson, AZ 85711



RECEIVED
P.L.M. AZ STATE OFFICE
2009 OCT 23 P 12:05
PHOENIX, AZ

AMC 398043

LODE CLAIM LOCATION MAP



1. The above map depicts the **WOOLEY 1** Lode Claim, which is located in the SE 1/4 of the NE 1/4 of Section 22, Township 4 South, Range 13 East, Gila and Salt River Base and Meridian, Pinal County, Arizona, Ripsey Mining District.
2. The type of corner and location monuments used are wood 2"x2"x60" posts and metal tags with location information written thereon.
3. The bearings and distances in degrees and feet between claim corners are as depicted on the above map.

AMB 398042

When recorded return to:
ASARCO LLC.
ATTN: Thomas M. Simpson
5285 E. Williams Circle, Suite 2000
Tucson, AZ 85711

RECEIVED
B.L.M. AZ STATE OFFICE
2009 OCT 23 P 12:05
PHOENIX, AZ

LOCATION NOTICE FOR LODE MINING CLAIM

NOTICE IS HEREBY GIVEN that the **WOOLEY 2** Lode Claim has been located by ASARCO LLC, whose mailing address is 5285 E. Williams Circle, Suite 2000 Tucson, AZ 85711.


The general course of this claim is north/south, and it is situated in Pinal County, Arizona. This claim is 1500 feet in length and 300 feet on each side of the middle of the claim in width. This claim runs from the location monument on which the location notice is posted approximately 10 feet in a south direction to the south end center monument and 1490 feet in a north direction to the north end center monument.

This claim is marked by six monuments, one at each corner and one at the center of each end line of the claim. The location monument on which this notice is posted is situated within Section 22, Township 4 south, Range 13 east, Gila and Salt River Base and Meridian, Arizona and this claim encompasses portions of the following quarter section(s), section(s), Township(s), and Range(s): SE ¼ of the NE ¼ of Section 22, Township 4 south, Range 13 east, Gila and Salt River Base and Meridian, Ripsey Mining District, Pinal County, State of Arizona.

The locality of this claim with reference to some natural object or permanent monument and additional information (if any) concerning its locality are as follows: 3051 feet north and 859 feet west of the northeast corner of Section 27, Township 4 south, Range 13 east, to the south end center of the claim.

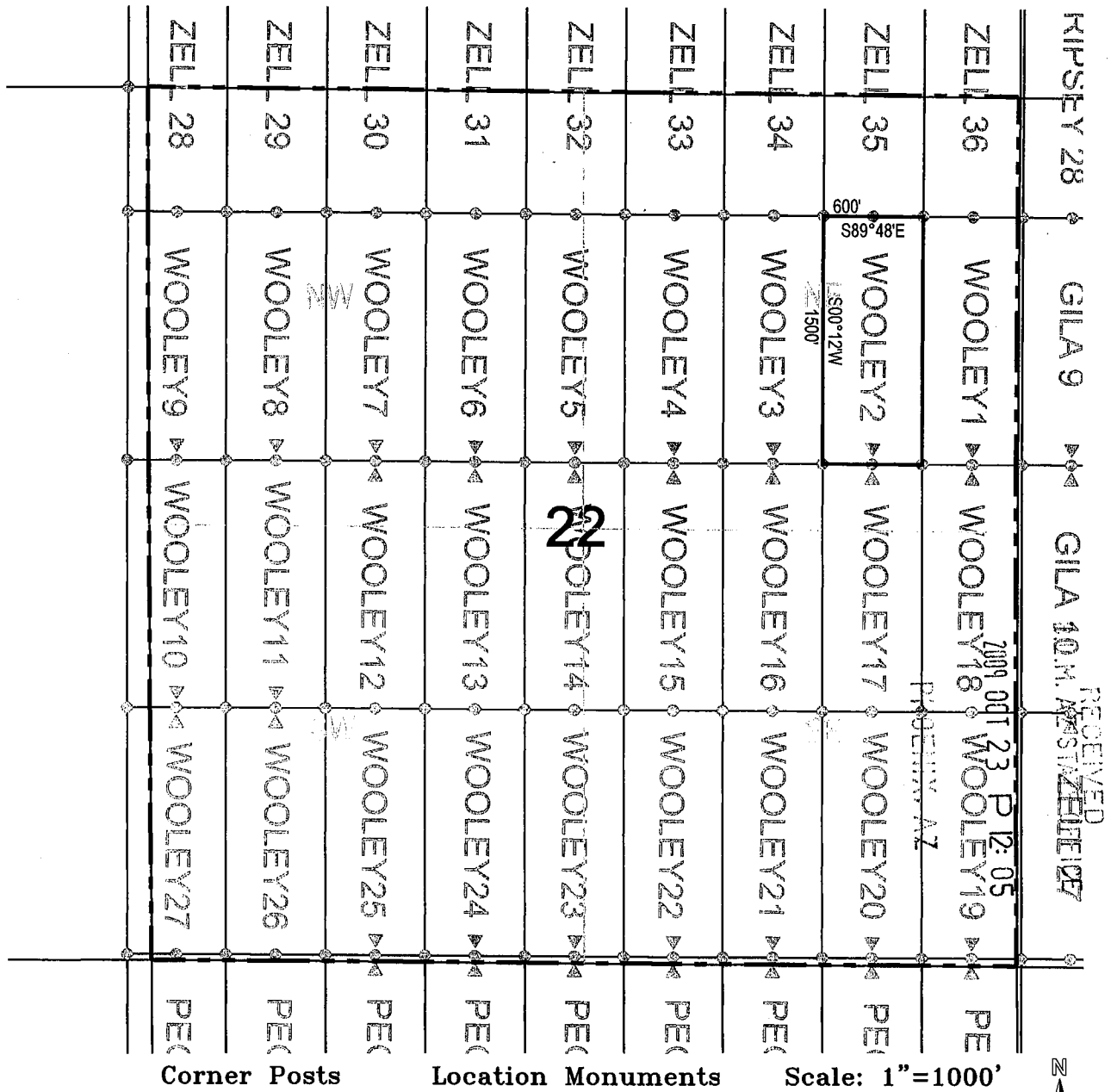
DATE AND POSTED on the ground this 7 day of October, 2009.

LOCATOR(s): ASARCO LLC. AGENT: T. Robert Breen
5285 E. Williams Circle, Suite 2000
Tucson, AZ 85711



ANC 398044

LODE CLAIM LOCATION MAP



1. The above map depicts the **WOOLEY 2** Lode Claim, which is located in the SE 1/4 of the NE 1/4 of Section 22, Township 4 South, Range 13 East, Gila and Salt River Base and Meridian, Pinal County, Arizona, Ripsey Mining District.
2. The type of corner and location monuments used are wood 2"x2"x60" posts and metal tags with location information written thereon.
3. The bearings and distances in degrees and feet between claim corners are as depicted on the above map.

ANG 398044

When recorded return to:
ASARCO LLC.
ATTN: Thomas M. Simpson
5285 E. Williams Circle, Suite 2000
Tucson, AZ 85711

LOCATION NOTICE FOR LODE MINING CLAIM

NOTICE IS HEREBY GIVEN that the **WOOLEY 3** Lode Claim has been located by ASARCO LLC, whose mailing address is 5285 E. Williams Circle, Suite 2000 Tucson, AZ 85711.

RECEIVED
B.L.M. AZ STATE OFFICE
2009 OCT 23 P 12:05
PIENENX, AZ

The general course of this claim is north/south, and it is situated in Pinal County, Arizona. This claim is 1500 feet in length and 300 feet on each side of the middle of the claim in width. This claim runs from the location monument on which the location notice is posted approximately 10 feet in a south direction to the south end center monument and 1490 feet in a north direction to the north end center monument.

This claim is marked by six monuments, one at each corner and one at the center of each end line of the claim. The location monument on which this notice is posted is situated within Section 22, Township 4 south, Range 13 east, Gila and Salt River Base and Meridian, Arizona and this claim encompasses portions of the following quarter section(s), section(s), Township(s), and Range(s): SW ¼ of the NE ¼ of Section 22, Township 4 south, Range 13 east, Gila and Salt River Base and Meridian, Ripsey Mining District, Pinal County, State of Arizona.

The locality of this claim with reference to some natural object or permanent monument and additional information (if any) concerning its locality are as follows: 3053 feet north and 1459 feet west of the northeast corner of Section 27, Township 4 south , Range 13 east, to the south end center of the claim.

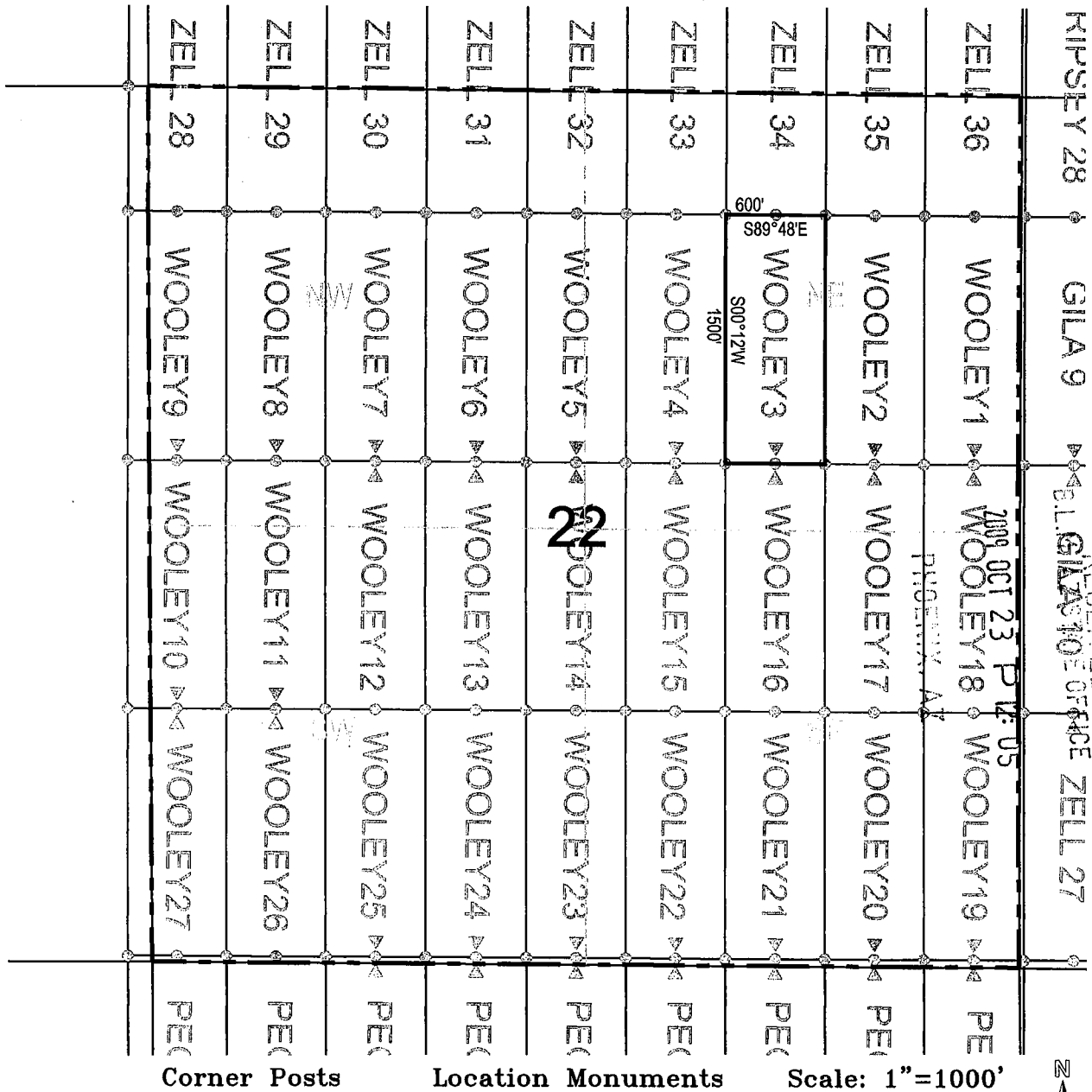
DATE AND POSTED on the ground this 7 day of October, 2009.

LOCATOR(s): ASARCO LLC. AGENT: T. Robert Breen/
5285 E. Williams Circle, Suite 2000
Tucson, AZ 85711



AMC 398045

LODE CLAIM LOCATION MAP



1. The above map depicts the **WOOLEY 3** Lode Claim, which is located in the SW 1/4 of the NE 1/4 of Section 22, Township 4 South, Range 13 East, Gila and Salt River Base and Meridian, Pinal County, Arizona, Ripsey Mining District.
2. The type of corner and location monuments used are wood 2"x2"x60" posts and metal tags with location information written thereon.
3. The bearings and distances in degrees and feet between claim corners are as depicted on the above map.

AMC 3980 45

When recorded return to:
ASARCO LLC.
ATTN: Thomas M. Simpson
5285 E. Williams Circle, Suite 2000
Tucson, AZ 85711

LOCATION NOTICE FOR LODE MINING CLAIM

NOTICE IS HEREBY GIVEN that the **WOOLEY 4** Lode Claim has been located by ASARCO LLC, whose mailing address is 5285 E. Williams Circle, Suite 2000 Tucson, AZ 85711.

RECEIVED
B. L. M. AZ STATE OFFICE
2009 OCT 23 P 12:55
PHOENIX, AZ

The general course of this claim is north/south, and it is situated in Pinal County, Arizona. This claim is 1500 feet in length and 300 feet on each side of the middle of the claim in width. This claim runs from the location monument on which the location notice is posted approximately 10 feet in a south direction to the south end center monument and 1490 feet in a north direction to the north end center monument.


This claim is marked by six monuments, one at each corner and one at the center of each end line of the claim. The location monument on which this notice is posted is situated within Section 22, Township 4 south, Range 13 east, Gila and Salt River Base and Meridian, Arizona and this claim encompasses portions of the following quarter section(s), section(s), Township(s), and Range(s): SW ¼ of the NE ¼ of Section 22, Township 4 south, Range 13 east, Gila and Salt River Base and Meridian, Ripsey Mining District, Pinal County, State of Arizona.

The locality of this claim with reference to some natural object or permanent monument and additional information (if any) concerning its locality are as follows: 3055 feet north and 2059 feet west of the northeast corner of Section 27, Township 4 south, Range 13 east, to the south end center of the claim.

DATE AND POSTED on the ground this 7 day of October, 2009.

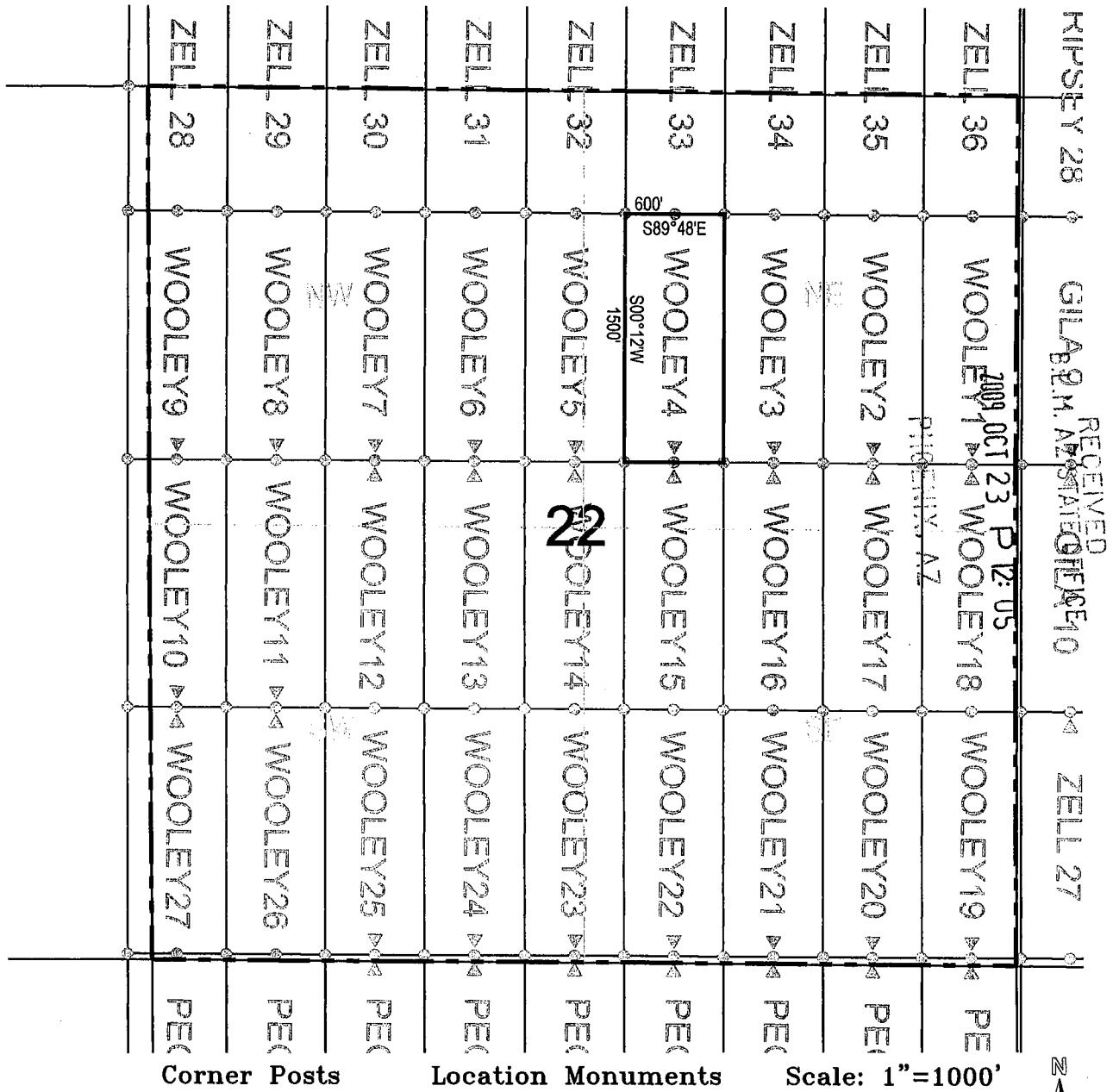
LOCATOR(s): ASARCO LLC. AGENT: T. Robert Breen/

5285 E. Williams Circle, Suite 2000
Tucson, AZ 85711



AMC 398046

LODE CLAIM LOCATION MAP



1. The above map depicts the **WOOLEY 4** Lode Claim, which is located in the SW 1/4 of the NE 1/4 of Section 22, Township 4 South, Range 13 East, Gila and Salt River Base and Meridian, Pinal County, Arizona, Ripsey Mining District.
2. The type of corner and location monuments used are wood 2"x2"x60" posts and metal tags with location information written thereon.
3. The bearings and distances in degrees and feet between claim corners are as depicted on the above map.

ANG 398046

When recorded return to:
ASARCO LLC.
ATTN: Thomas M. Simpson
5285 E. Williams Circle, Suite 2000
Tucson, AZ 85711

RECEIVED
B.L.M. AZ STATE OFFICE
2009 OCT 23 P 12:05
PHOENIX, AZ

LOCATION NOTICE FOR LODE MINING CLAIM

NOTICE IS HEREBY GIVEN that the **WOOLEY 5** Lode Claim has been located by ASARCO LLC, whose mailing address is 5285 E. Williams Circle, Suite 2000 Tucson, AZ 85711.


The general course of this claim is north/south, and it is situated in Pinal County, Arizona. This claim is 1500 feet in length and 300 feet on each side of the middle of the claim in width. This claim runs from the location monument on which the location notice is posted approximately 10 feet in a south direction to the south end center monument and 1490 feet in a north direction to the north end center monument.

This claim is marked by six monuments, one at each corner and one at the center of each end line of the claim. The location monument on which this notice is posted is situated within Section 22, Township 4 south, Range 13 east, Gila and Salt River Base and Meridian, Arizona and this claim encompasses portions of the following quarter section(s), section(s), Township(s), and Range(s): SE ¼ of the NW ¼ of Section 22, Township 4 south, Range 13 east, Gila and Salt River Base and Meridian, Ripsey Mining District, Pinal County, State of Arizona.

The locality of this claim with reference to some natural object or permanent monument and additional information (if any) concerning its locality are as follows: 3057 feet north and 2659 feet west of the northeast corner of Section 27, Township 4 south , Range 13 east, to the south end center of the claim.

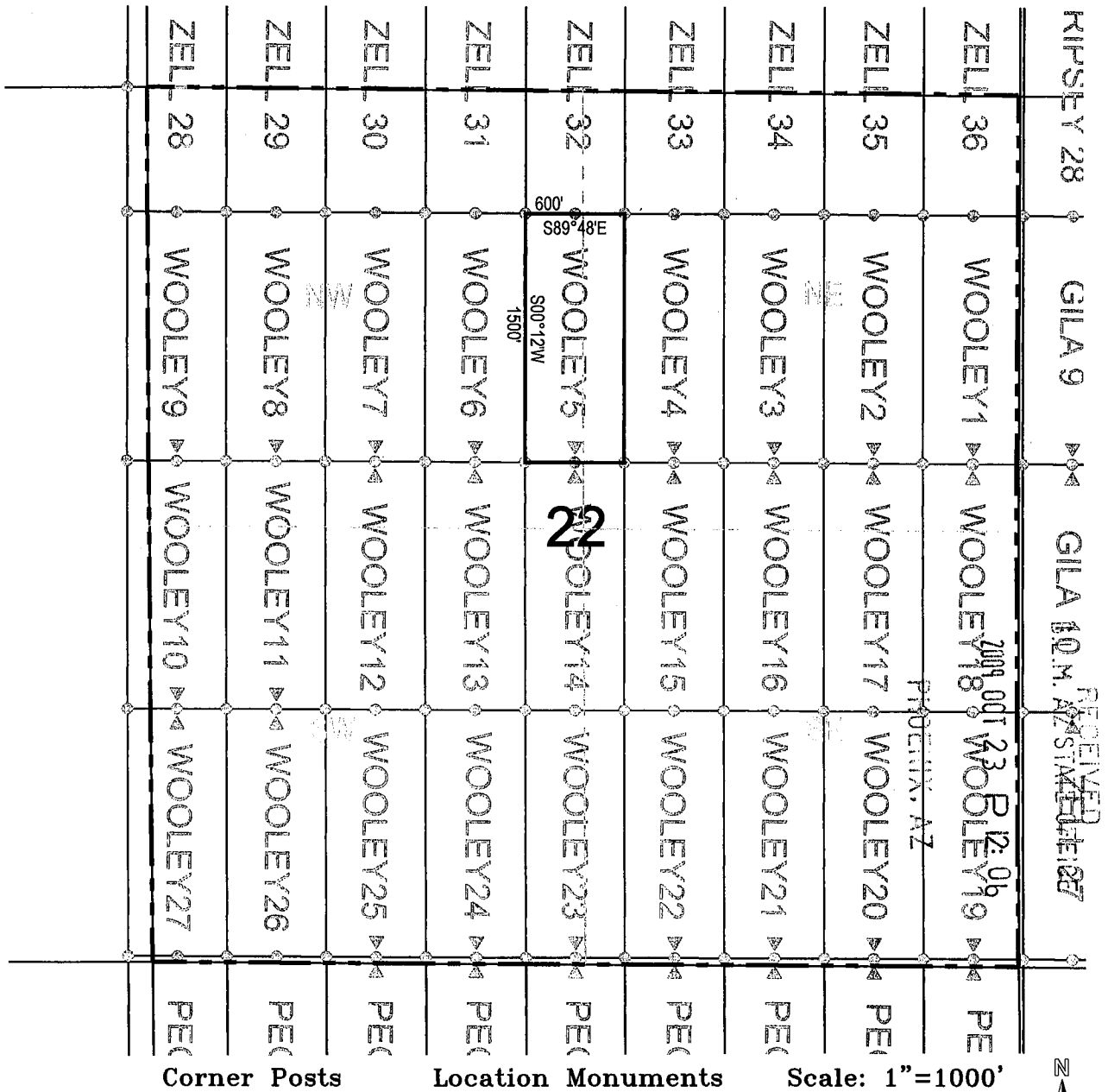
DATE AND POSTED on the ground this 7 day of October, 2009.

LOCATOR(s): ASARCO LLC. AGENT: T. Robert Breen/
5285 E. Williams Circle, Suite 2000
Tucson, AZ 85711



ANG 398047

LODE CLAIM LOCATION MAP



1. The above map depicts the **WOOLEY 5** Lode Claim, which is located in the SE 1/4 of the NW 1/4 of Section 22, Township 4 South, Range 13 East, Gila and Salt River Base and Meridian, Pinal County, Arizona, Ripsey Mining District.
2. The type of corner and location monuments used are wood 2"x2"x60" posts and metal tags with location information written thereon.
3. The bearings and distances in degrees and feet between claim corners are as depicted on the above map.

AMC 398047

When recorded return to:
ASARCO LLC.
ATTN: Thomas M. Simpson
5285 E. Williams Circle, Suite 2000
Tucson, AZ 85711

RECEIVED
B.L.M. AZ
STATE OFFICE
2009 OCT 23 P 12:06
PINAL CO., AZ

LOCATION NOTICE FOR LODE MINING CLAIM

NOTICE IS HEREBY GIVEN that the **WOOLEY 6** Lode Claim has been located by ASARCO LLC, whose mailing address is 5285 E. Williams Circle, Suite 2000 Tucson, AZ 85711.

The general course of this claim is north/south, and it is situated in Pinal County, Arizona. This claim is 1500 feet in length and 300 feet on each side of the middle of the claim in width. This claim runs from the location monument on which the location notice is posted approximately 10 feet in a south direction to the south end center monument and 1490 feet in a north direction to the north end center monument.


This claim is marked by six monuments, one at each corner and one at the center of each end line of the claim. The location monument on which this notice is posted is situated within Section 22, Township 4 south, Range 13 east, Gila and Salt River Base and Meridian, Arizona and this claim encompasses portions of the following quarter section(s), section(s), Township(s), and Range(s): SE ¼ of the NW ¼ of Section 22, Township 4 south, Range 13 east, Gila and Salt River Base and Meridian, Ripsey Mining District, Pinal County, State of Arizona.

The locality of this claim with reference to some natural object or permanent monument and additional information (if any) concerning its locality are as follows: 3059 feet north and 3259 feet west of the northeast corner of Section 27, Township 4 south, Range 13 east, to the south end center of the claim.

DATE AND POSTED on the ground this 7 day of October, 2009.

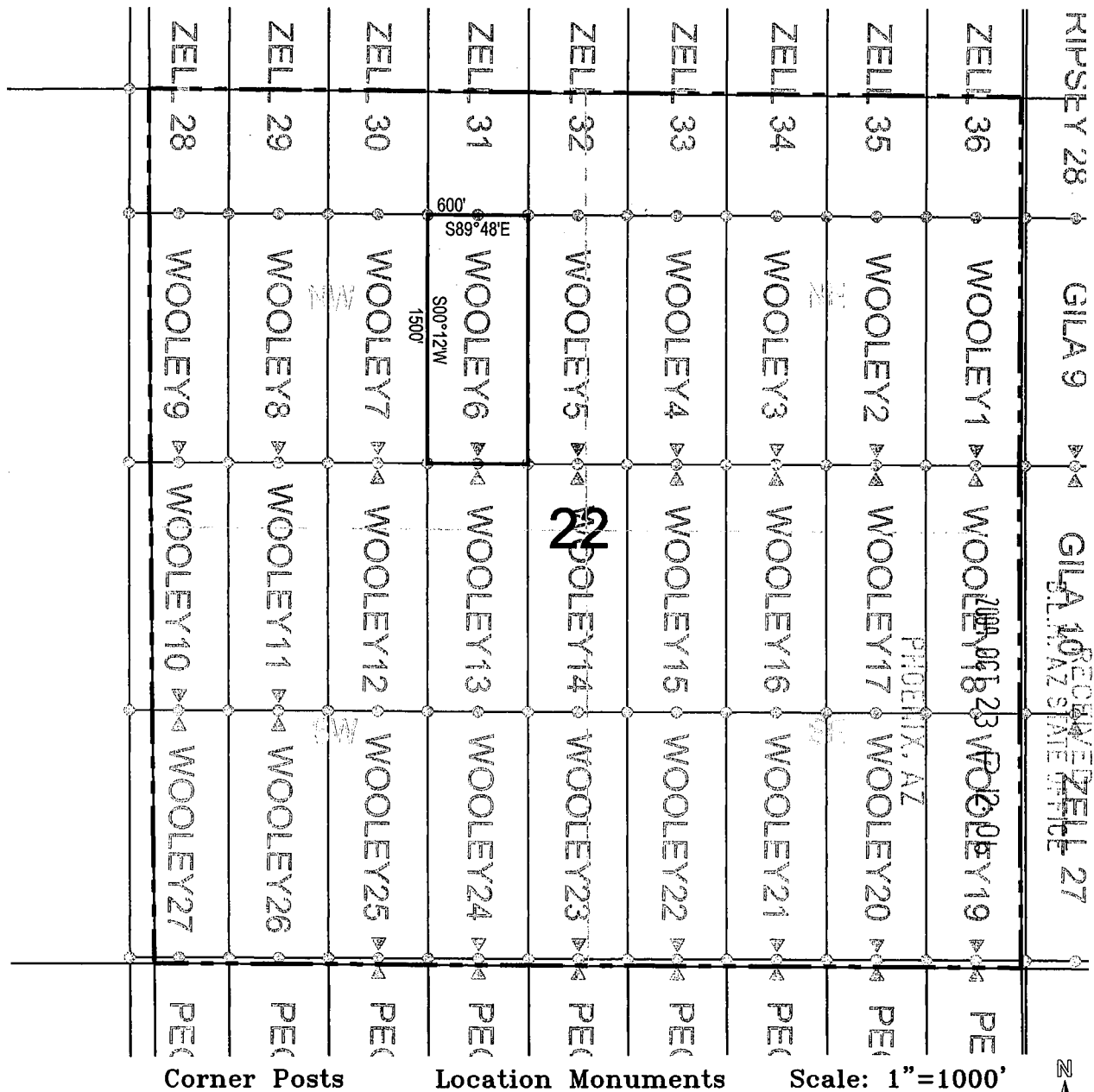
LOCATOR(s): ASARCO LLC. AGENT: T. Robert Breen/

5285 E. Williams Circle, Suite 2000
Tucson, AZ 85711



AMC 398048

LODE CLAIM LOCATION MAP



Corner Posts Location Monuments Scale: 1"=1000'

1. The above map depicts the **WOOLEY 6** Lode Claim, which is located in the SE 1/4 of the NW 1/4 of Section 22, Township 4 South, Range 13 East, Gila and Salt River Base and Meridian, Pinal County, Arizona, Ripsey Mining District.
2. The type of corner and location monuments used are wood 2"x2"x60" posts and metal tags with location information written thereon.
3. The bearings and distances in degrees and feet between claim corners are as depicted on the above map.

AMC 398048

When recorded return to:
ASARCO LLC.
ATTN: Thomas M. Simpson
5285 E. Williams Circle, Suite 2000
Tucson, AZ 85711

RECEIVED
B.L.M. AZ STATE OFFICE
2009 OCT 23 P 12:06
PHOENIX, AZ

LOCATION NOTICE FOR LODE MINING CLAIM

NOTICE IS HEREBY GIVEN that the **WOOLEY 7** Lode Claim has been located by ASARCO LLC, whose mailing address is 5285 E. Williams Circle, Suite 2000 Tucson, AZ 85711.

The general course of this claim is north/south, and it is situated in Pinal County, Arizona. This claim is 1500 feet in length and 300 feet on each side of the middle of the claim in width. This claim runs from the location monument on which the location notice is posted approximately 10 feet in a south direction to the south end center monument and 1490 feet in a north direction to the north end center monument.

This claim is marked by six monuments, one at each corner and one at the center of each end line of the claim. The location monument on which this notice is posted is situated within Section 22, Township 4 south, Range 13 east, Gila and Salt River Base and Meridian, Arizona and this claim encompasses portions of the following quarter section(s), section(s), Township(s), and Range(s): SE ¼ of the NW ¼ of Section 22, Township 4 south, Range 13 east, Gila and Salt River Base and Meridian, Ripsey Mining District, Pinal County, State of Arizona.

The locality of this claim with reference to some natural object or permanent monument and additional information (if any) concerning its locality are as follows: 3061 feet north and 3859 feet west of the northeast corner of Section 27, Township 4 south, Range 13 east, to the south end center of the claim.

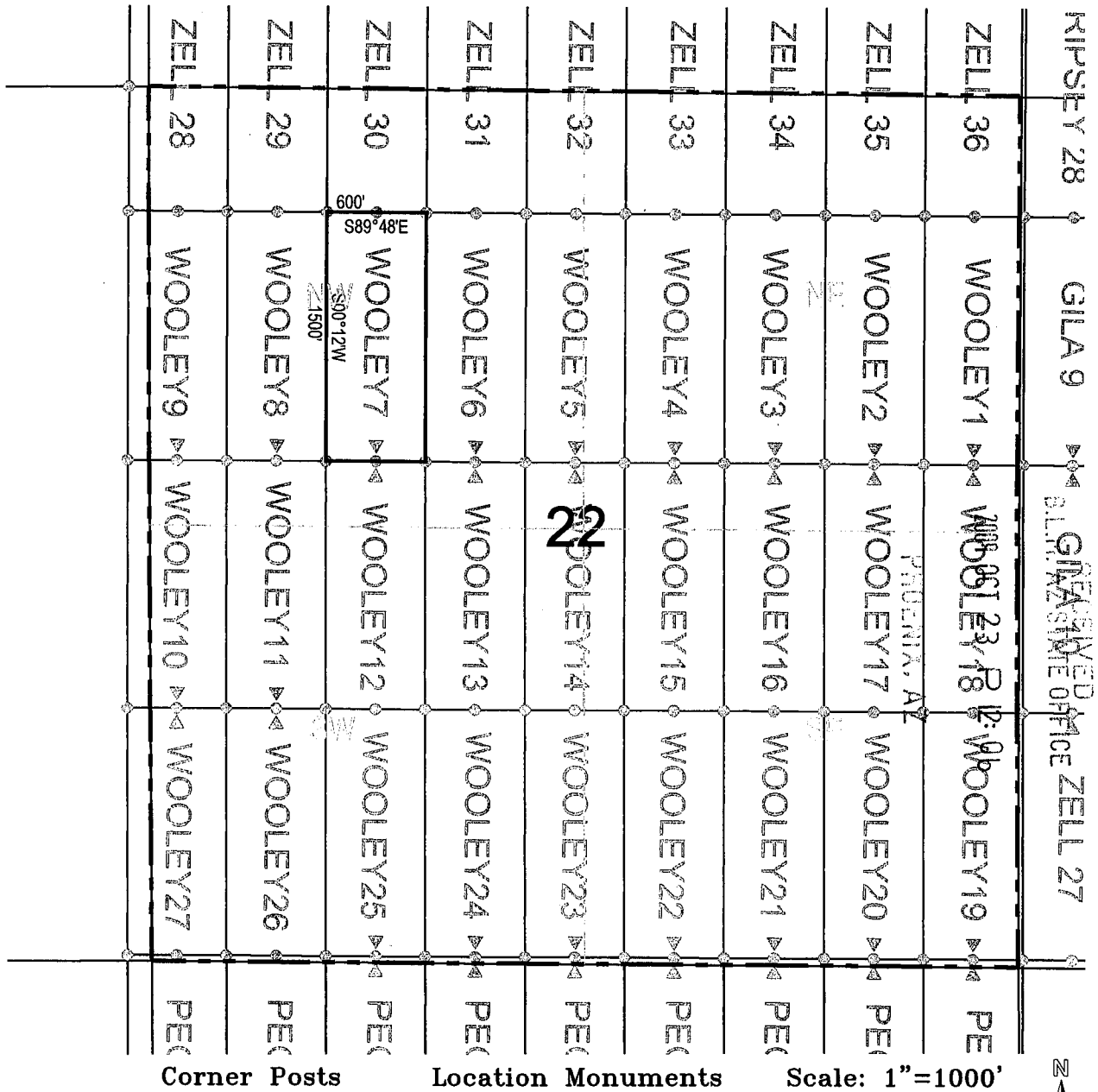
DATE AND POSTED on the ground this 7 day of October, 2009.

LOCATOR(s): ASARCO LLC. AGENT: T. Robert Breen/
5285 E. Williams Circle, Suite 2000
Tucson, AZ 85711



AMC 398049

LODE CLAIM LOCATION MAP



1. The above map depicts the **WOOLEY 7** Lode Claim, which is located in the SE 1/4 of the NW 1/4 of Section 22, Township 4 South, Range 13 East, Gila and Salt River Base and Meridian, Pinal County, Arizona, Ripsey Mining District.
2. The type of corner and location monuments used are wood 2"x2"x60" posts and metal tags with location information written thereon.
3. The bearings and distances in degrees and feet between claim corners are as depicted on the above map.

AMC 398049

When recorded return to:
ASARCO LLC.
ATTN: Thomas M. Simpson
5285 E. Williams Circle, Suite 2000
Tucson, AZ 85711

LOCATION NOTICE FOR LODE MINING CLAIM


NOTICE IS HEREBY GIVEN that the **WOLLEY 8** Lode Claim has been located by ASARCO LLC, whose mailing address is 5285 E. Williams Circle, Suite 2000 Tucson, AZ 85711.

The general course of this claim is north/south, and it is situated in Pinal County, Arizona. This claim is 1500 feet in length and 300 feet on each side of the middle of the claim in width. This claim runs from the location monument on which the location notice is posted approximately 10 feet in a north direction to the north end center monument and 1490 feet in a south direction to the south end center monument.

This claim is marked by six monuments, one at each corner and one at the center of each end line of the claim. The location monument on which this notice is posted is situated within Section 22, Township 4 south, Range 13 east, Gila and Salt River Base and Meridian, Arizona and this claim encompasses portions of the following quarter section(s), section(s), Township(s), and Range(s): SW ¼ of the NW ¼ of Section 22, Township 4 south, Range 13 east, Gila and Salt River Base and Meridian, Ripsey Mining District, Pinal County, State of Arizona.

The locality of this claim with reference to some natural object or permanent monument and additional information (if any) concerning its locality are as follows: 3063 feet north and 4460 feet west of the northeast corner of Section 27, Township 4 south , Range 13 east, to the north end center of the claim.

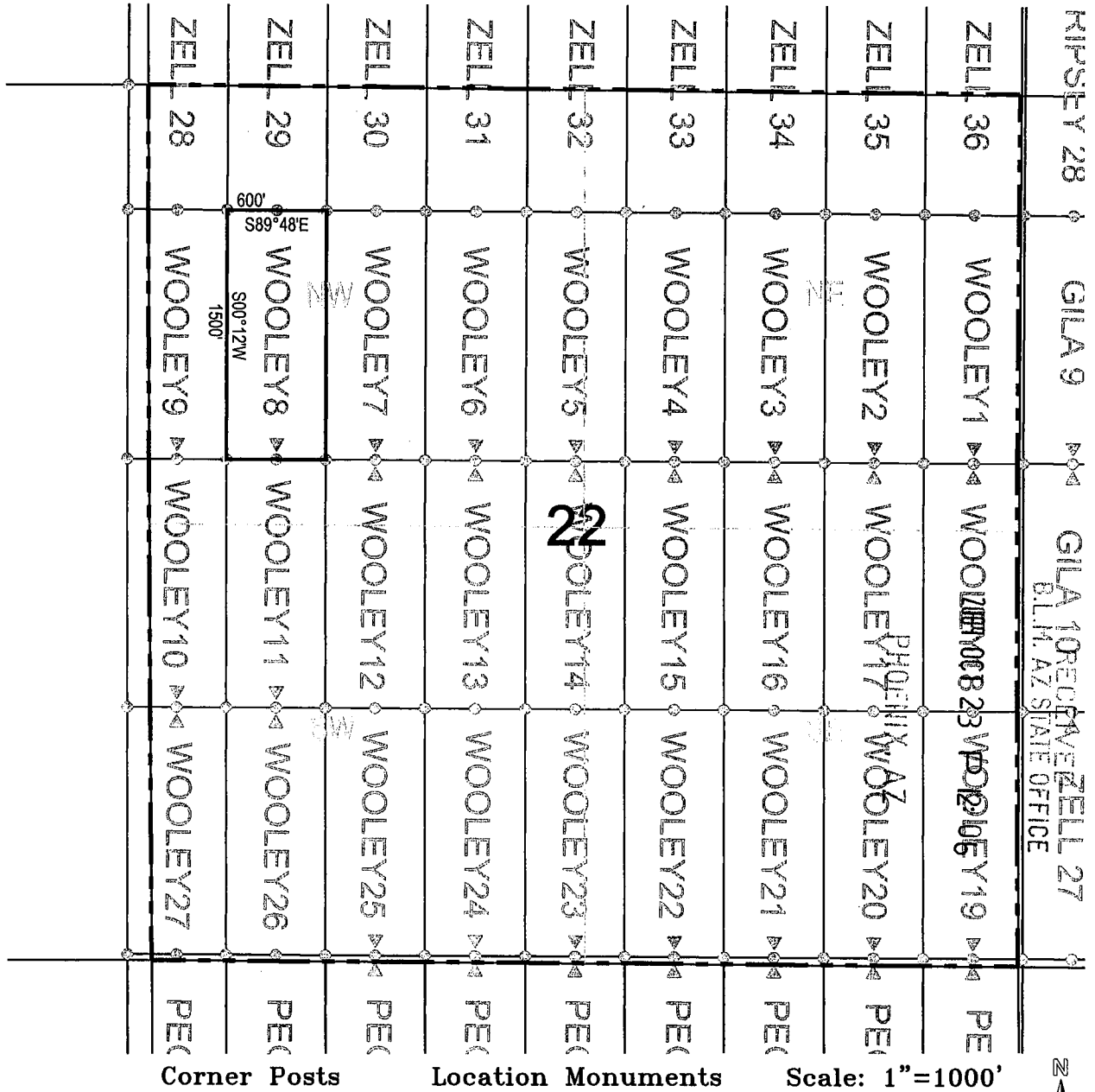
DATE AND POSTED on the ground this 7 day of October, 2009.

LOCATOR(s): ASARCO LLC. AGENT: T. Robert Breen/ 
5285 E. Williams Circle, Suite 2000
Tucson, AZ 85711

RECEIVED
B.L.M. AZ STATE OFFICE
2009 OCT 23 P 12:06
PHOENIX, AZ

AMC 398050

LODE CLAIM LOCATION MAP



1. The above map depicts the **WOOLEY 8** Lode Claim, which is located in the SW 1/4 of the NW 1/4 of Section 22, Township 4 South, Range 13 East, Gila and Salt River Base and Meridian, Pinal County, Arizona, Ripsey Mining District.
2. The type of corner and location monuments used are wood 2"x2"x60" posts and metal tags with location information written thereon.
3. The bearings and distances in degrees and feet between claim corners are as depicted on the above map.

AMC 398050

When recorded return to:
ASARCO LLC.
ATTN: Thomas M. Simpson
5285 E. Williams Circle, Suite 2000
Tucson, AZ 85711

LOCATION NOTICE FOR LODE MINING CLAIM

NOTICE IS HEREBY GIVEN that the **WOOLEY 9** Lode Claim has been located by ASARCO LLC, whose mailing address is 5285 E. Williams Circle, Suite 2000 Tucson, AZ 85711.

RECEIVED
B.L.M.
AZ STATE OFFICE
2009 OCT 23 P 12: 06
PHOENIX, AZ

The general course of this claim is north/south, and it is situated in Pinal County, Arizona. This claim is 1500 feet in length and 300 feet on each side of the middle of the claim in width. This claim runs from the location monument on which the location notice is posted approximately 10 feet in a north direction to the north end center monument and 1490 feet in a south direction to the south end center monument.

This claim is marked by six monuments, one at each corner and one at the center of each end line of the claim. The location monument on which this notice is posted is situated within Section 22, Township 4 south, Range 13 east, Gila and Salt River Base and Meridian, Arizona and this claim encompasses portions of the following quarter section(s), section(s), Township(s), and Range(s): SW ¼ of the NW ¼ of Section 22, Township 4 south, Range 13 east, Gila and Salt River Base and Meridian, Ripsey Mining District, Pinal County, State of Arizona.

The locality of this claim with reference to some natural object or permanent monument and additional information (if any) concerning its locality are as follows: 3065 feet north and 5059 feet west of the northeast corner of Section 27, Township 4 south , Range 13 east, to the north end center of the claim.

DATE AND POSTED on the ground this 7 day of October, 2009.

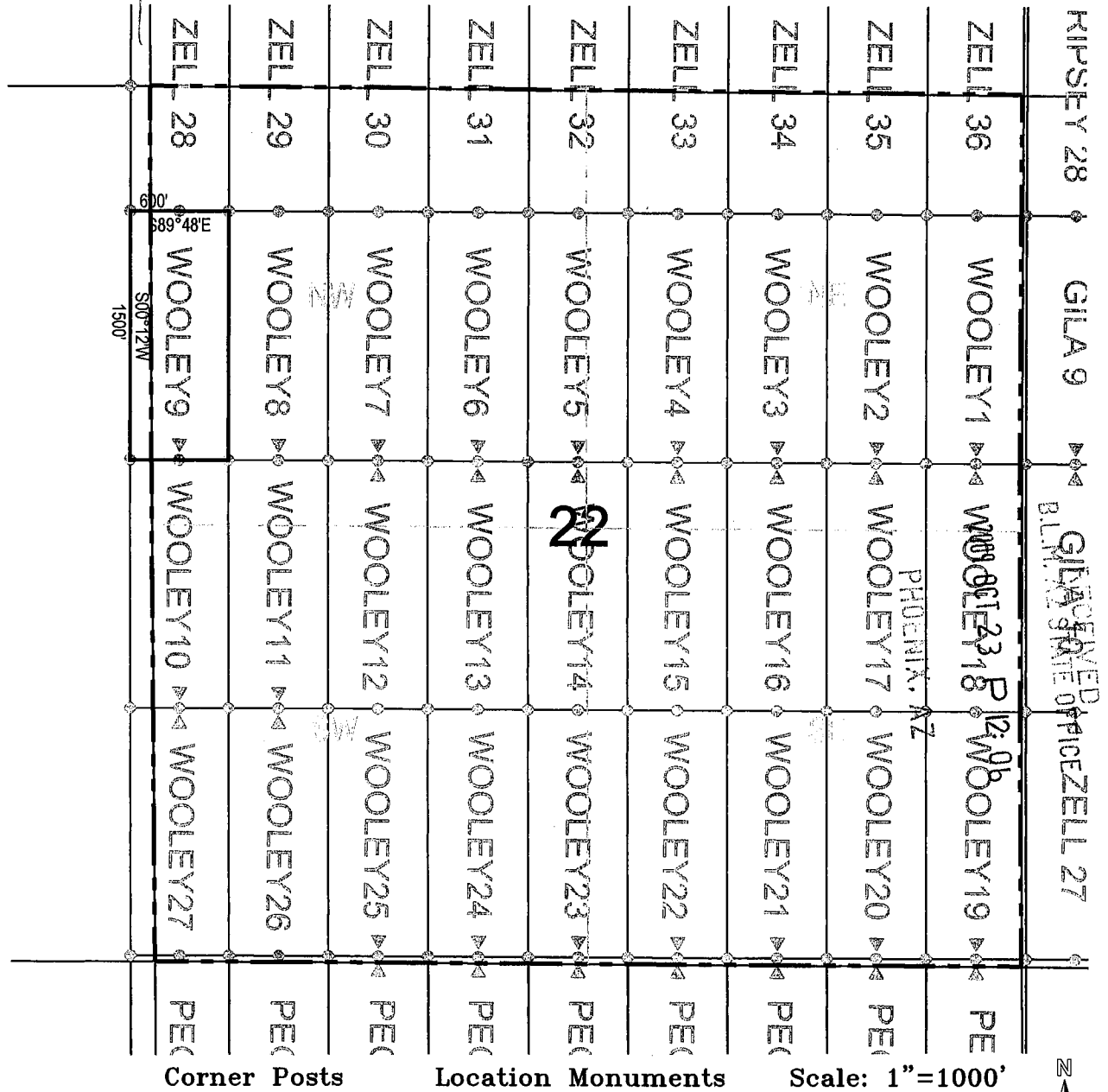
LOCATOR(s): ASARCO LLC. AGENT: T. Robert Breen

5285 E. Williams Circle, Suite 2000
Tucson, AZ 85711



ANE 398057

LODE CLAIM LOCATION MAP



1. The above map depicts the **WOOLEY 9** Lode Claim, which is located in the SW 1/4 of the NW 1/4 of Section 22, Township 4 South, Range 13 East, Gila and Salt River Base and Meridian, Pinal County, Arizona, Ripsey Mining District.
2. The type of corner and location monuments used are wood 2"x2"x60" posts and metal tags with location information written thereon.
3. The bearings and distances in degrees and feet between claim corners are as depicted on the above map.

AMC 398051

When recorded return to:
ASARCO LLC.
ATTN: Thomas M. Simpson
5285 E. Williams Circle, Suite 2000
Tucson, AZ 85711

LOCATION NOTICE FOR LODE MINING CLAIM

NOTICE IS HEREBY GIVEN that the **WOOLEY 10** Lode Claim has been located by ASARCO LLC, whose mailing address is 5285 E. Williams Circle, Suite 2000 Tucson, AZ 85711.

RECEIVED
P.L.M. AZ STATE OFFICE
2009 OCT 23 P 12:17
PHOENIX, AZ

The general course of this claim is north/south, and it is situated in Pinal County, Arizona. This claim is 1500 feet in length and 300 feet on each side of the middle of the claim in width. This claim runs from the location monument on which the location notice is posted approximately 10 feet in a south direction to the south end center monument and 1490 feet in a north direction to the north end center monument.

This claim is marked by six monuments, one at each corner and one at the center of each end line of the claim. The location monument on which this notice is posted is situated within Section 22, Township 4 south, Range 13 east, Gila and Salt River Base and Meridian, Arizona and this claim encompasses portions of the following quarter section(s), section(s), Township(s), and Range(s): NW ¼ of the SW ¼ of Section 22, Township 4 south, Range 13 east, Gila and Salt River Base and Meridian, Ripsey Mining District, Pinal County, State of Arizona.

The locality of this claim with reference to some natural object or permanent monument and additional information (if any) concerning its locality are as follows: 1566 feet north and 5064 feet west of the northeast corner of Section 27, Township 4 south , Range 13 east, to the south end center of the claim.

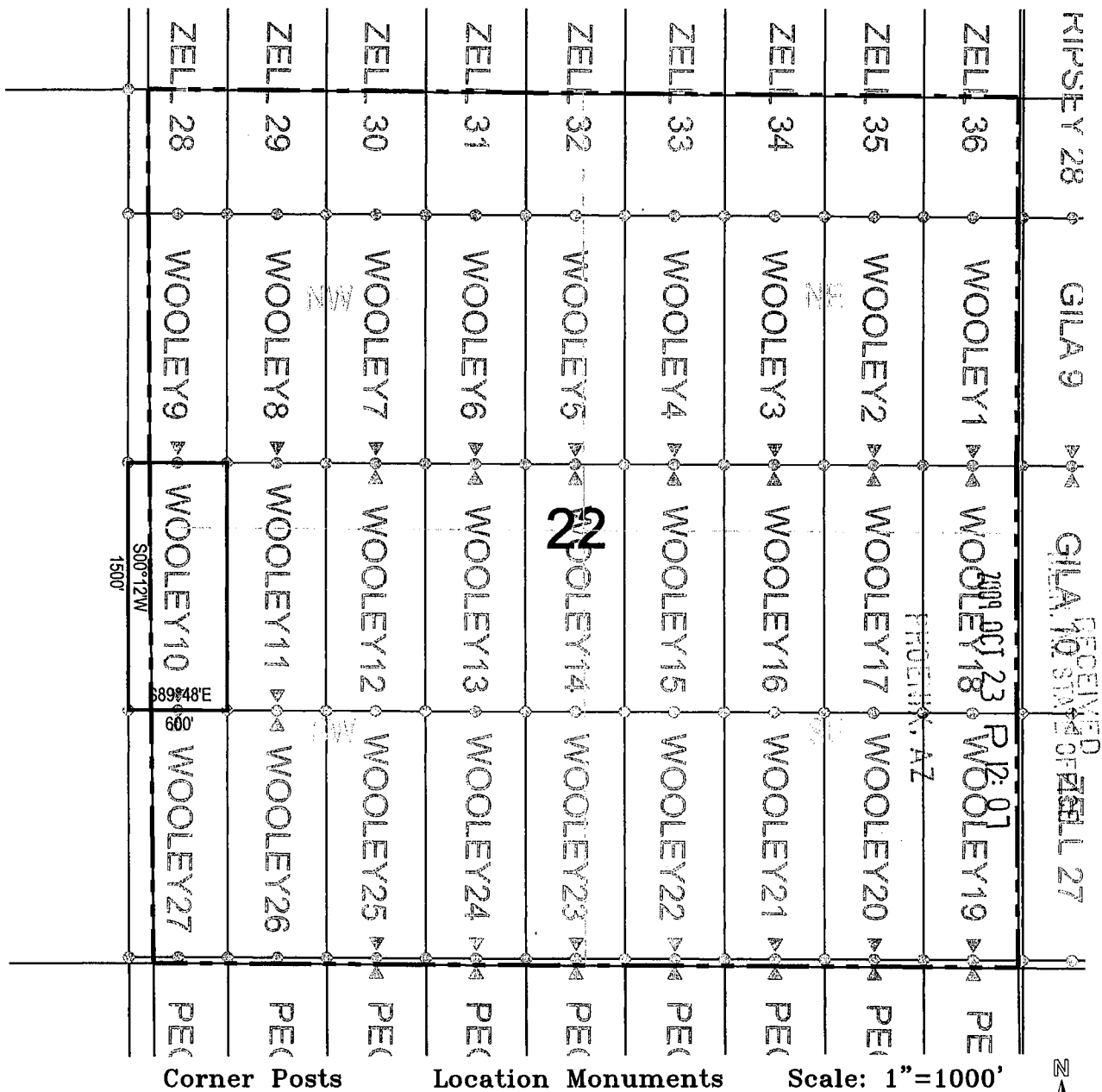
DATE AND POSTED on the ground this 7 day of October, 2009.

LOCATOR(s): ASARCO LLC. AGENT: T. Robert Breen/
5285 E. Williams Circle, Suite 2000
Tucson, AZ 85711



ANC 398052

LODE CLAIM LOCATION MAP



1. The above map depicts the **WOOLEY 10** Lode Claim, which is located in the NW 1/4 of the SW 1/4 of Section 22, Township 4 South, Range 13 East, Gila and Salt River Base and Meridian, Pinal County, Arizona, Ripsey Mining District.
2. The type of corner and location monuments used are wood 2"x2"x60" posts and metal tags with location information written thereon.
3. The bearings and distances in degrees and feet between claim corners are as depicted on the above map.

AMD 398052

When recorded return to:
ASARCO LLC.
ATTN: Thomas M. Simpson
5285 E. Williams Circle, Suite 2000
Tucson, AZ 85711

LOCATION NOTICE FOR LODE MINING CLAIM

NOTICE IS HEREBY GIVEN that the **WOOLEY 11** Lode Claim has been located by ASARCO LLC, whose mailing address is 5285 E. Williams Circle, Suite 2000 Tucson, AZ 85711.

RECEIVED
D. H. AZ STATE OFF
2009 OCT 23 P 12:00
PHOENIX, AZ


The general course of this claim is north/south, and it is situated in Pinal County, Arizona. This claim is 1500 feet in length and 300 feet on each side of the middle of the claim in width. This claim runs from the location monument on which the location notice is posted approximately 10 feet in a south direction to the south end center monument and 1490 feet in a north direction to the north end center monument.

This claim is marked by six monuments, one at each corner and one at the center of each end line of the claim. The location monument on which this notice is posted is situated within Section 22, Township 4 south, Range 13 east, Gila and Salt River Base and Meridian, Arizona and this claim encompasses portions of the following quarter section(s), section(s), Township(s), and Range(s): NW ¼ of the SW ¼ of Section 22, Township 4 south, Range 13 east, Gila and Salt River Base and Meridian, Ripsey Mining District, Pinal County, State of Arizona.

The locality of this claim with reference to some natural object or permanent monument and additional information (if any) concerning its locality are as follows: 1564 feet north and 4464 feet west of the northeast corner of Section 27, Township 4 south , Range 13 east, to the south end center of the claim.

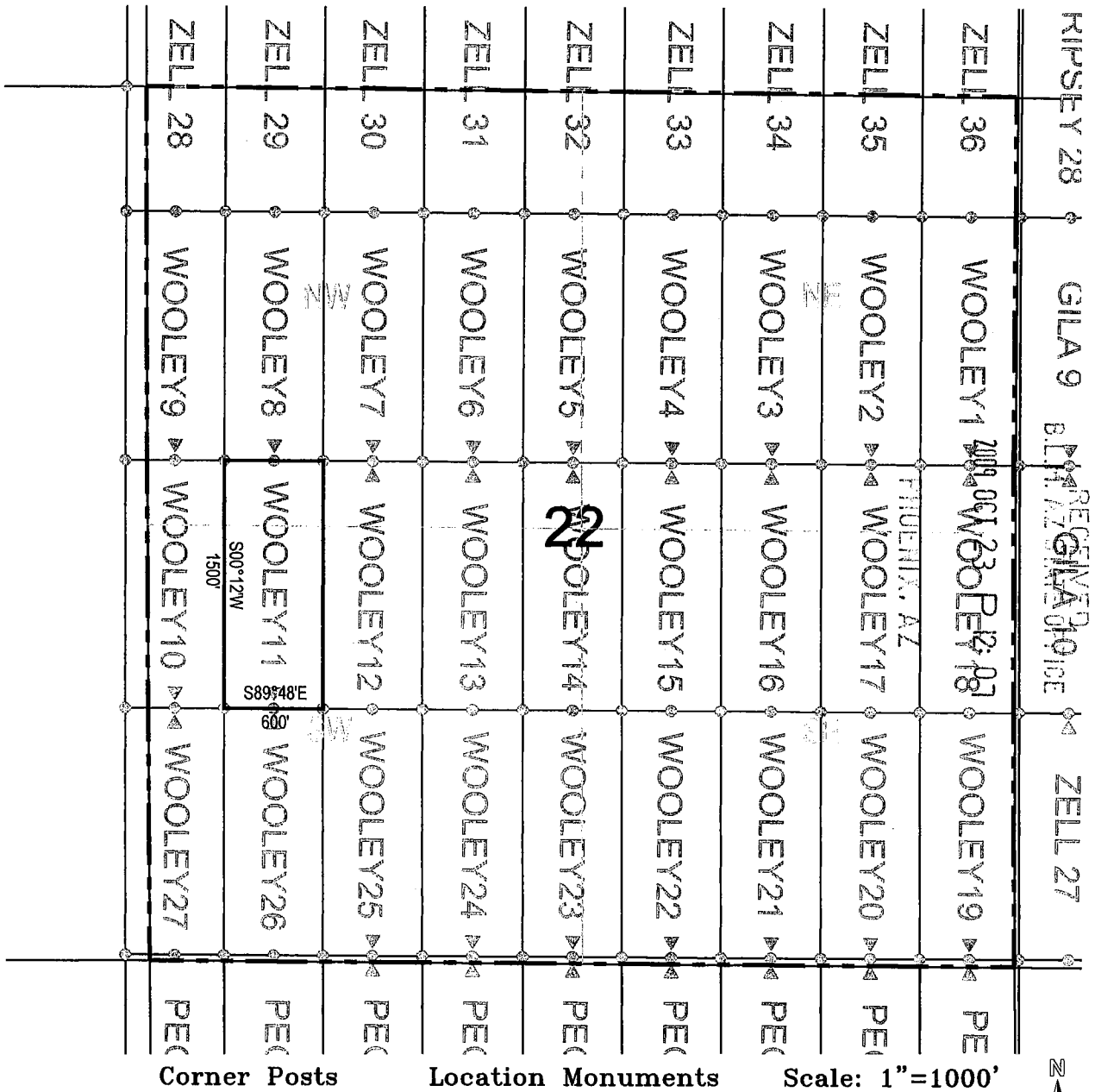
DATE AND POSTED on the ground this 7 day of October, 2009.

LOCATOR(s): ASARCO LLC. AGENT: T. Robert Breen
5285 E. Williams Circle, Suite 2000
Tucson, AZ 85711



AMC 398053

LODE CLAIM LOCATION MAP



1. The above map depicts the **WOOLEY 11** Lode Claim, which is located in the NW 1/4 of the SW 1/4 of Section 22, Township 4 South, Range 13 East, Gila and Salt River Base and Meridian, Pinal County, Arizona, Ripsey Mining District.
2. The type of corner and location monuments used are wood 2"x2"x60" posts and metal tags with location information written thereon.
3. The bearings and distances in degrees and feet between claim corners are as depicted on the above map.

AMC 398053

When recorded return to:
ASARCO LLC.
ATTN: Thomas M. Simpson
5285 E. Williams Circle, Suite 2000
Tucson, AZ 85711

LOCATION NOTICE FOR LODE MINING CLAIM

NOTICE IS HEREBY GIVEN that the **WOOLEY 12** Lode Claim has been located by ASARCO LLC, whose mailing address is 5285 E. Williams Circle, Suite 2000 Tucson, AZ 85711.

RECEIVED
D.L.M. AZ STATE OFFICE
2009 OCT 23 P 12:07
PHOENIX, AZ


The general course of this claim is north/south, and it is situated in Pinal County, Arizona. This claim is 1500 feet in length and 300 feet on each side of the middle of the claim in width. This claim runs from the location monument on which the location notice is posted approximately 10 feet in a north direction to the north end center monument and 1490 feet in a south direction to the south end center monument.

This claim is marked by six monuments, one at each corner and one at the center of each end line of the claim. The location monument on which this notice is posted is situated within Section 22, Township 4 south, Range 13 east, Gila and Salt River Base and Meridian, Arizona and this claim encompasses portions of the following quarter section(s), section(s), Township(s), and Range(s): SE ¼ of the NW ¼ of Section 22, Township 4 south, Range 13 east, Gila and Salt River Base and Meridian, Ripsey Mining District, Pinal County, State of Arizona.

The locality of this claim with reference to some natural object or permanent monument and additional information (if any) concerning its locality are as follows: 3061 feet north and 3859 feet west of the northeast corner of Section 27, Township 4 south , Range 13 east, to the north end center of the claim.

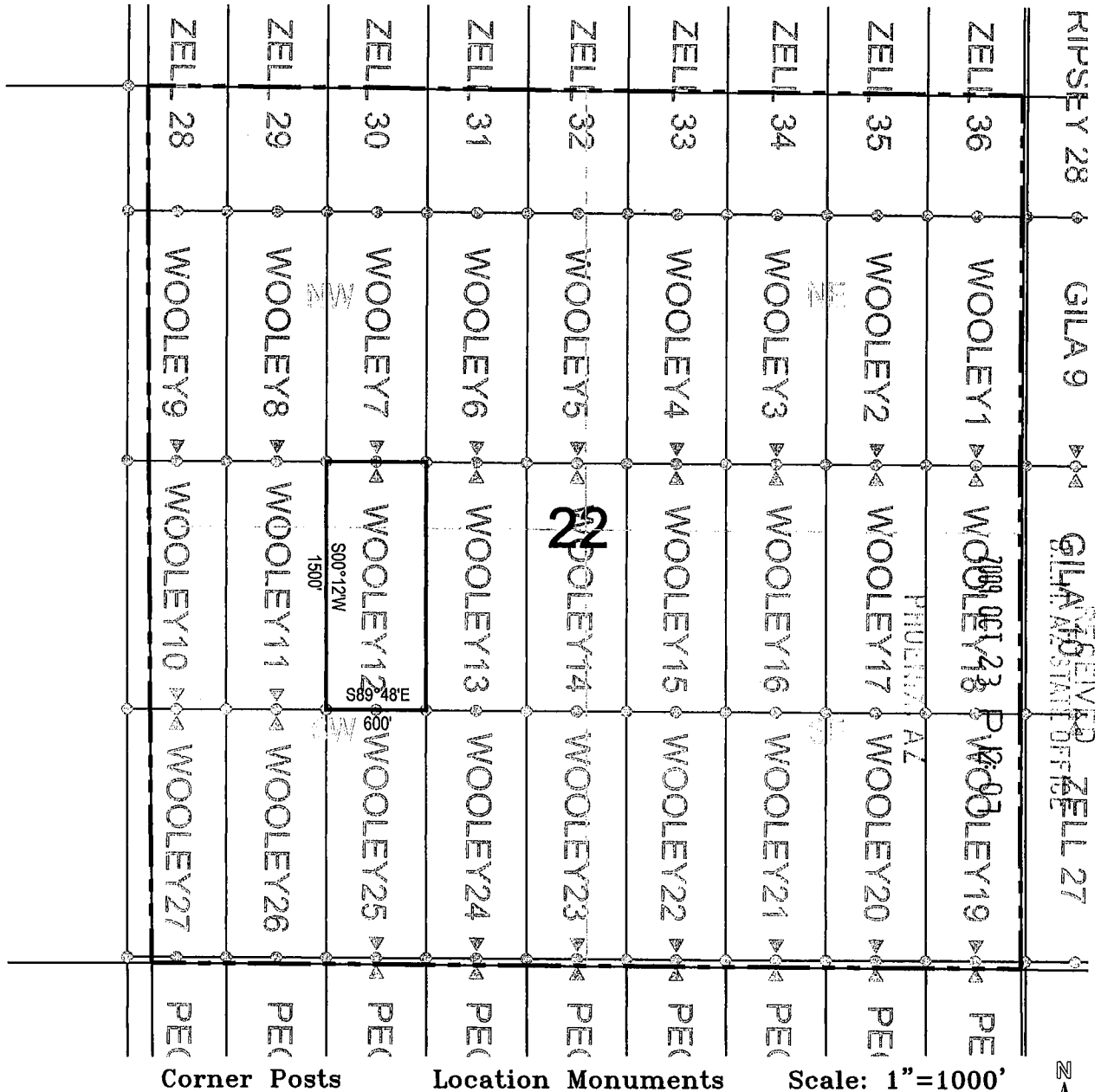
DATE AND POSTED on the ground this 7 day of October, 2009.

LOCATOR(s): ASARCO LLC. AGENT: T. Robert Breen
5285 E. Williams Circle, Suite 2000
Tucson, AZ 85711



AMC 398054

LODE CLAIM LOCATION MAP



1. The above map depicts the **WOOLEY 12** Lode Claim, which is located in the SE 1/4 of the NW 1/4 of Section 22, Township 4 South, Range 13 East, Gila and Salt River Base and Meridian, Pinal County, Arizona, Ripsey Mining District.
2. The type of corner and location monuments used are wood 2"x2"x60" posts and metal tags with location information written thereon.
3. The bearings and distances in degrees and feet between claim corners are as depicted on the above map.

AHC 398054

When recorded return to:
ASARCO LLC.
ATTN: Thomas M. Simpson
5285 E. Williams Circle, Suite 2000
Tucson, AZ 85711

RECEIVED
BLM, AZ
STATE OFFICE
2009 OCT 23 P 12:08
PHOENIX, AZ

LOCATION NOTICE FOR LODE MINING CLAIM


NOTICE IS HEREBY GIVEN that the **WOOLEY 13** Lode Claim has been located by ASARCO LLC, whose mailing address is 5285 E. Williams Circle, Suite 2000 Tucson, AZ 85711.

The general course of this claim is north/south, and it is situated in Pinal County, Arizona. This claim is 1500 feet in length and 300 feet on each side of the middle of the claim in width. This claim runs from the location monument on which the location notice is posted approximately 10 feet in a north direction to the north end center monument and 1490 feet in a south direction to the south end center monument.

This claim is marked by six monuments, one at each corner and one at the center of each end line of the claim. The location monument on which this notice is posted is situated within Section 22, Township 4 south, Range 13 east, Gila and Salt River Base and Meridian, Arizona and this claim encompasses portions of the following quarter section(s), section(s), Township(s), and Range(s): SE ¼ of the NW ¼ of Section 22, Township 4 south, Range 13 east, Gila and Salt River Base and Meridian, Ripsey Mining District, Pinal County, State of Arizona.

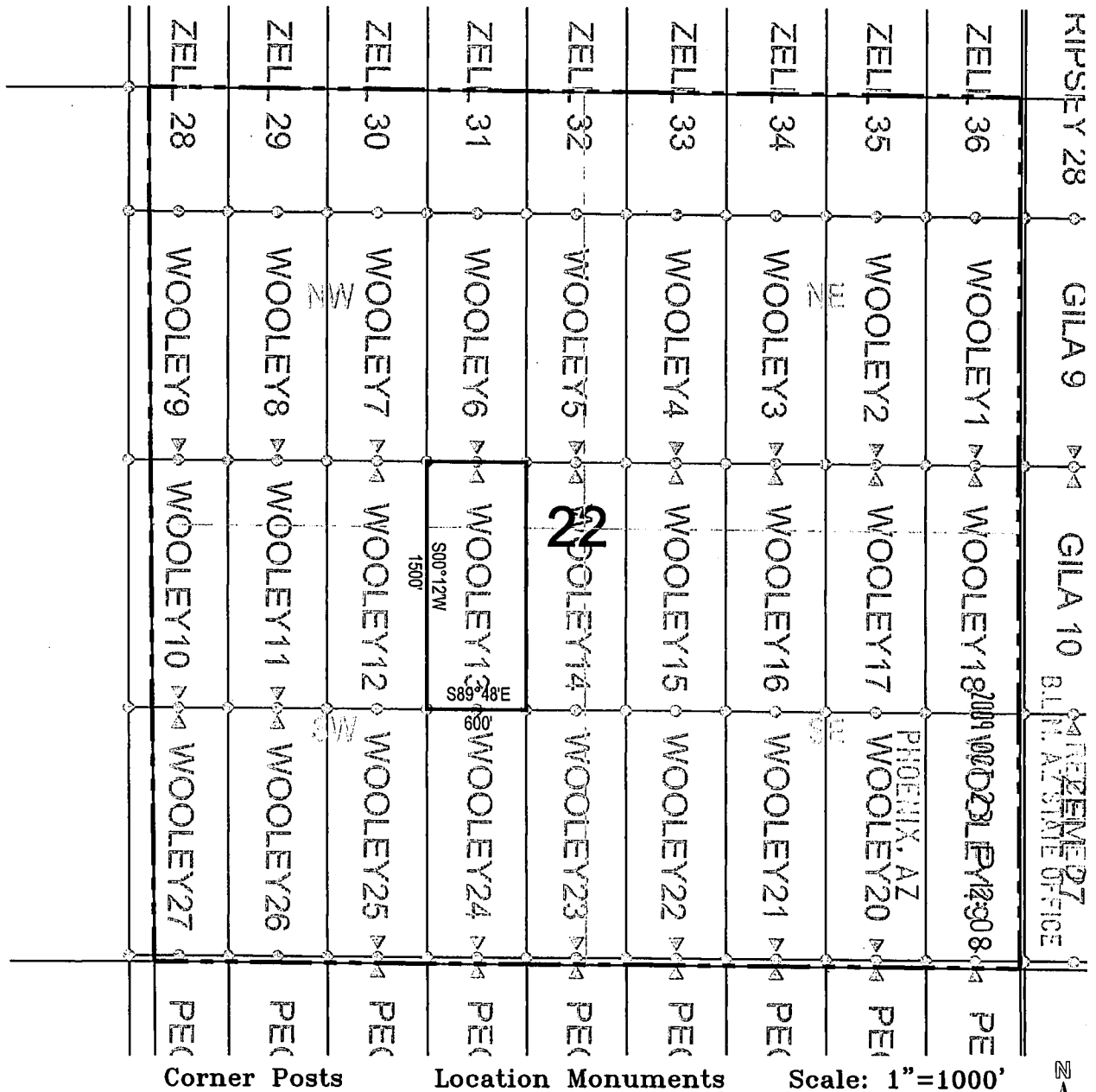
The locality of this claim with reference to some natural object or permanent monument and additional information (if any) concerning its locality are as follows: 3059 feet north and 3259 feet west of the northeast corner of Section 27, Township 4 south , Range 13 east, to the north end center of the claim.

DATE AND POSTED on the ground this 7 day of October, 2009.

LOCATOR(s): ASARCO LLC. AGENT: T. Robert Breen 
5285 E. Williams Circle, Suite 2000
Tucson, AZ 85711

AMC 398055

LODE CLAIM LOCATION MAP



1. The above map depicts the **WOOLEY 13** Lode Claim, which is located in the SE 1/4 of the NW 1/4 of Section 22, Township 4 South, Range 13 East, Gila and Salt River Base and Meridian, Pinal County, Arizona, Ripsey Mining District.
2. The type of corner and location monuments used are wood 2"x2"x60" posts and metal tags with location information written thereon.
3. The bearings and distances in degrees and feet between claim corners are as depicted on the above map.

AMP 398055

When recorded return to:
ASARCO LLC.
ATTN: Thomas M. Simpson
5285 E. Williams Circle, Suite 2000
Tucson, AZ 85711

RECEIVED
B.L.M. AZ STATE OFFICE
2009 OCT 23 P 12:08
PHOENIX, AZ

LOCATION NOTICE FOR LODE MINING CLAIM

NOTICE IS HEREBY GIVEN that the **WOOLEY 14** Lode Claim has been located by ASARCO LLC, whose mailing address is 5285 E. Williams Circle, Suite 2000 Tucson, AZ 85711.

The general course of this claim is north/south, and it is situated in Pinal County, Arizona. This claim is 1500 feet in length and 300 feet on each side of the middle of the claim in width. This claim runs from the location monument on which the location notice is posted approximately 10 feet in a north direction to the north end center monument and 1490 feet in a south direction to the south end center monument.

This claim is marked by six monuments, one at each corner and one at the center of each end line of the claim. The location monument on which this notice is posted is situated within Section 22, Township 4 south, Range 13 east, Gila and Salt River Base and Meridian, Arizona and this claim encompasses portions of the following quarter section(s), section(s), Township(s), and Range(s): SE ¼ of the NW ¼ of Section 22, Township 4 south, Range 13 east, Gila and Salt River Base and Meridian, Ripsey Mining District, Pinal County, State of Arizona.

The locality of this claim with reference to some natural object or permanent monument and additional information (if any) concerning its locality are as follows: 3057 feet north and 2659 feet west of the northeast corner of Section 27, Township 4 south , Range 13 east, to the north end center of the claim.

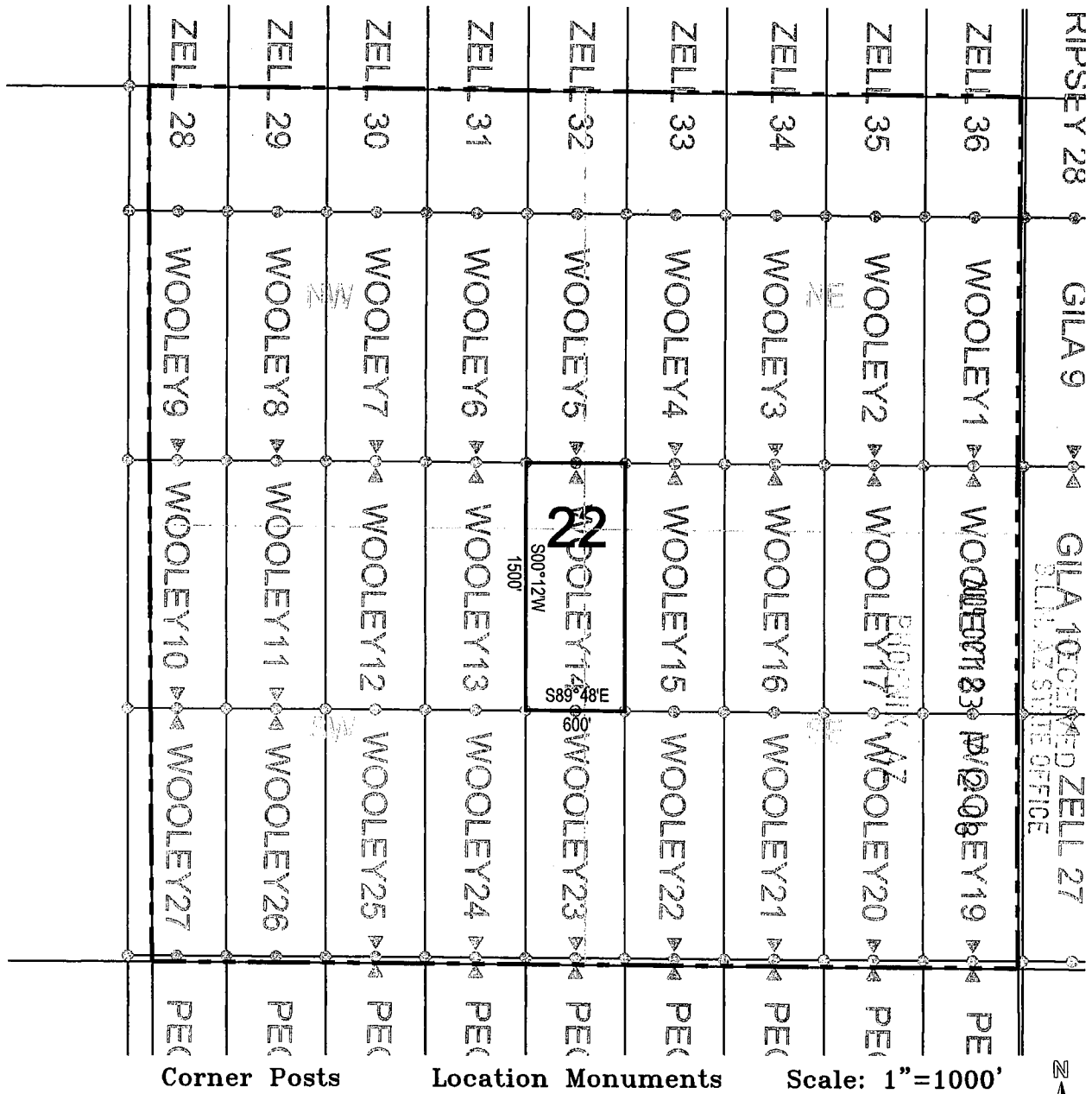
DATE AND POSTED on the ground this 7 day of October, 2009.

LOCATOR(s): ASARCO LLC. AGENT: T. Robert Breen/
5285 E. Williams Circle, Suite 2000
Tucson, AZ 85711



ANC 398056

LODE CLAIM LOCATION MAP



1. The above map depicts the **WOOLEY 14** Lode Claim, which is located in the SE 1/4 of the NW 1/4 of Section 22, Township 4 South, Range 13 East, Gila and Salt River Base and Meridian, Pinal County, Arizona, Ripsey Mining District.
2. The type of corner and location monuments used are wood 2"x2"x60" posts and metal tags with location information written thereon.
3. The bearings and distances in degrees and feet between claim corners are as depicted on the above map.

ANC 398056

When recorded return to:
ASARCO LLC.
ATTN: Thomas M. Simpson
5285 E. Williams Circle, Suite 2000
Tucson, AZ 85711

LOCATION NOTICE FOR LODE MINING CLAIM

NOTICE IS HEREBY GIVEN that the **WOOLEY 15** Lode Claim has been located by ASARCO LLC, whose mailing address is 5285 E. Williams Circle, Suite 2000 Tucson, AZ 85711.


The general course of this claim is north/south, and it is situated in Pinal County, Arizona. This claim is 1500 feet in length and 300 feet on each side of the middle of the claim in width. This claim runs from the location monument on which the location notice is posted approximately 10 feet in a north direction to the north end center monument and 1490 feet in a south direction to the south end center monument.

This claim is marked by six monuments, one at each corner and one at the center of each end line of the claim. The location monument on which this notice is posted is situated within Section 22, Township 4 south, Range 13 east, Gila and Salt River Base and Meridian, Arizona and this claim encompasses portions of the following quarter section(s), section(s), Township(s), and Range(s): SW ¼ of the NE ¼ of Section 22, Township 4 south, Range 13 east, Gila and Salt River Base and Meridian, Ripsey Mining District, Pinal County, State of Arizona.

The locality of this claim with reference to some natural object or permanent monument and additional information (if any) concerning its locality are as follows: 3055 feet north and 2059 feet west of the northeast corner of Section 27, Township 4 south , Range 13 east, to the north end center of the claim.

DATE AND POSTED on the ground this 7 day of October, 2009.

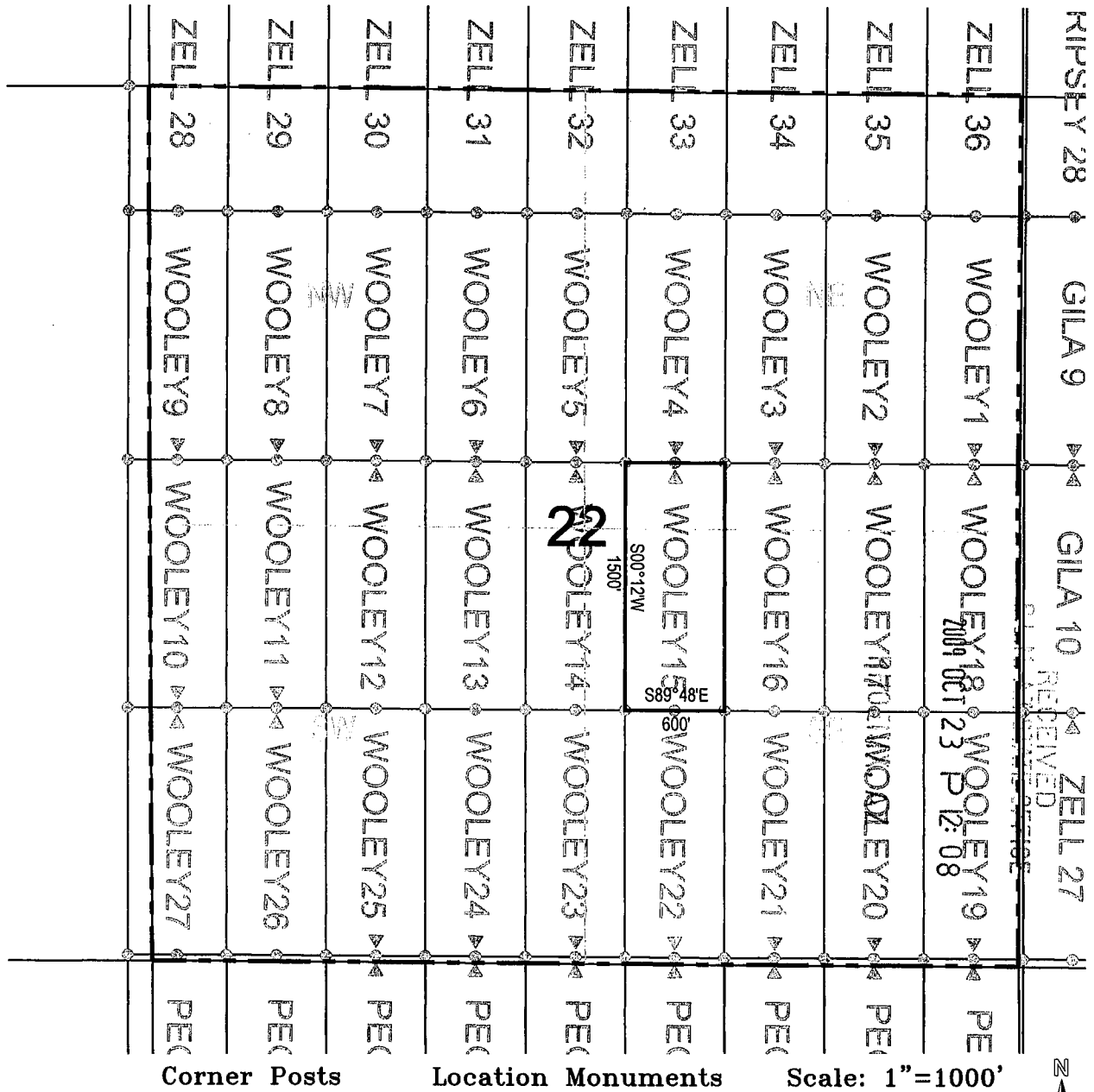
LOCATOR(s): ASARCO LLC. AGENT: T. Robert Breen/
5285 E. Williams Circle, Suite 2000
Tucson, AZ 85711



RECEIVED
B.L.M. ARIZONA STATE OFFICE
2009 OCT 23 P 12:08
PHOENIX, AZ

AMC 398057

LODE CLAIM LOCATION MAP



1. The above map depicts the **WOOLEY 15** Lode Claim, which is located in the SW 1/4 of the NE 1/4 of Section 22, Township 4 South, Range 13 East, Gila and Salt River Base and Meridian, Pinal County, Arizona, Ripsey Mining District.
2. The type of corner and location monuments used are wood 2"x2"x60" posts and metal tags with location information written thereon.
3. The bearings and distances in degrees and feet between claim corners are as depicted on the above map.

AMC 398057

When recorded return to:
ASARCO LLC.
ATTN: Thomas M. Simpson
5285 E. Williams Circle, Suite 2000
Tucson, AZ 85711

LOCATION NOTICE FOR LODE MINING CLAIM

RECEIVED
D.L.M. STATE OFFICE
2009 OCT 23 P 12:08
PHOENIX, AZ

NOTICE IS HEREBY GIVEN that the **WOOLEY 16** Lode Claim has been located by ASARCO LLC, whose mailing address is 5285 E. Williams Circle, Suite 2000 Tucson, AZ 85711.

The general course of this claim is north/south, and it is situated in Pinal County, Arizona. This claim is 1500 feet in length and 300 feet on each side of the middle of the claim in width. This claim runs from the location monument on which the location notice is posted approximately 10 feet in a north direction to the north end center monument and 1490 feet in a south direction to the south end center monument.

This claim is marked by six monuments, one at each corner and one at the center of each end line of the claim. The location monument on which this notice is posted is situated within Section 22, Township 4 south, Range 13 east, Gila and Salt River Base and Meridian, Arizona and this claim encompasses portions of the following quarter section(s), section(s), Township(s), and Range(s): SW ¼ of the NE ¼ of Section 22, Township 4 south, Range 13 east, Gila and Salt River Base and Meridian, Ripsey Mining District, Pinal County, State of Arizona.

The locality of this claim with reference to some natural object or permanent monument and additional information (if any) concerning its locality are as follows: 3053 feet north and 1459 feet west of the northeast corner of Section 27, Township 4 south, Range 13 east, to the north end center of the claim.

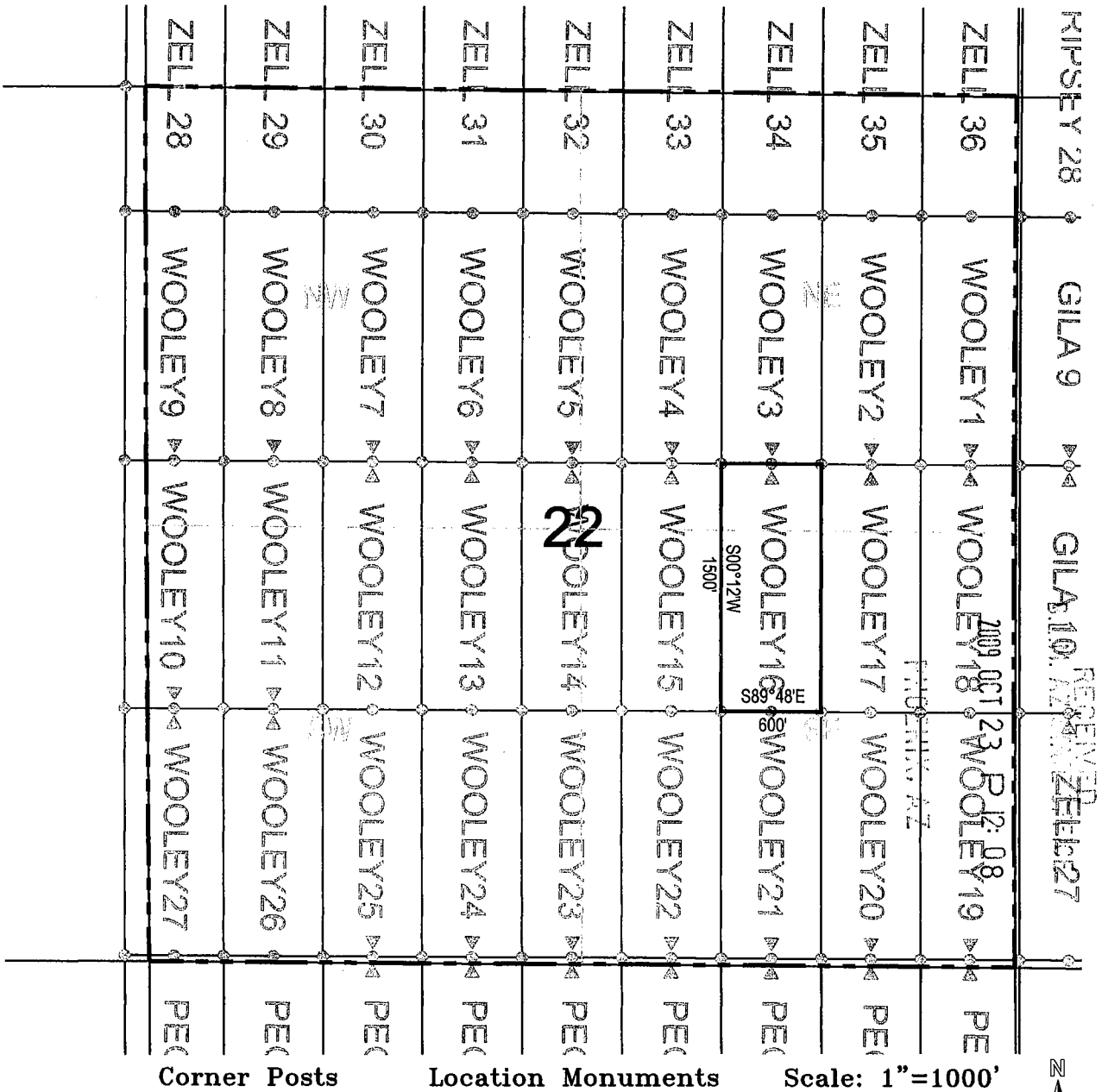
DATE AND POSTED on the ground this 7 day of October, 2009.

LOCATOR(s): ASARCO LLC. AGENT: T. Robert Breen/
5285 E. Williams Circle, Suite 2000
Tucson, AZ 85711



AMC 398058

LODE CLAIM LOCATION MAP



1. The above map depicts the **WOOLEY 16** Lode Claim, which is located in the SW 1/4 of the NE 1/4 of Section 22, Township 4 South, Range 13 East, Gila and Salt River Base and Meridian, Pinal County, Arizona, Ripsey Mining District.
2. The type of corner and location monuments used are wood 2"x2"x60" posts and metal tags with location information written thereon.
3. The bearings and distances in degrees and feet between claim corners are as depicted on the above map.

AMC 398058

When recorded return to:
ASARCO LLC.
ATTN: Thomas M. Simpson
5285 E. Williams Circle, Suite 2000
Tucson, AZ 85711

LOCATION NOTICE FOR LODE MINING CLAIM

NOTICE IS HEREBY GIVEN that the **WOOLEY 17** Lode Claim has been located by ASARCO LLC, whose mailing address is 5285 E. Williams Circle, Suite 2000 Tucson, AZ 85711.


RECORDED
PINAL COUNTY, ARIZONA
2009 OCT 23 P 12:08
PINAL COUNTY, AZ

The general course of this claim is north/south, and it is situated in Pinal County, Arizona. This claim is 1500 feet in length and 300 feet on each side of the middle of the claim in width. This claim runs from the location monument on which the location notice is posted approximately 10 feet in a north direction to the north end center monument and 1490 feet in a south direction to the south end center monument.

This claim is marked by six monuments, one at each corner and one at the center of each end line of the claim. The location monument on which this notice is posted is situated within Section 22, Township 4 south, Range 13 east, Gila and Salt River Base and Meridian, Arizona and this claim encompasses portions of the following quarter section(s), section(s), Township(s), and Range(s): SE ¼ of the NE ¼ of Section 22, Township 4 south, Range 13 east, Gila and Salt River Base and Meridian, Ripsey Mining District, Pinal County, State of Arizona.

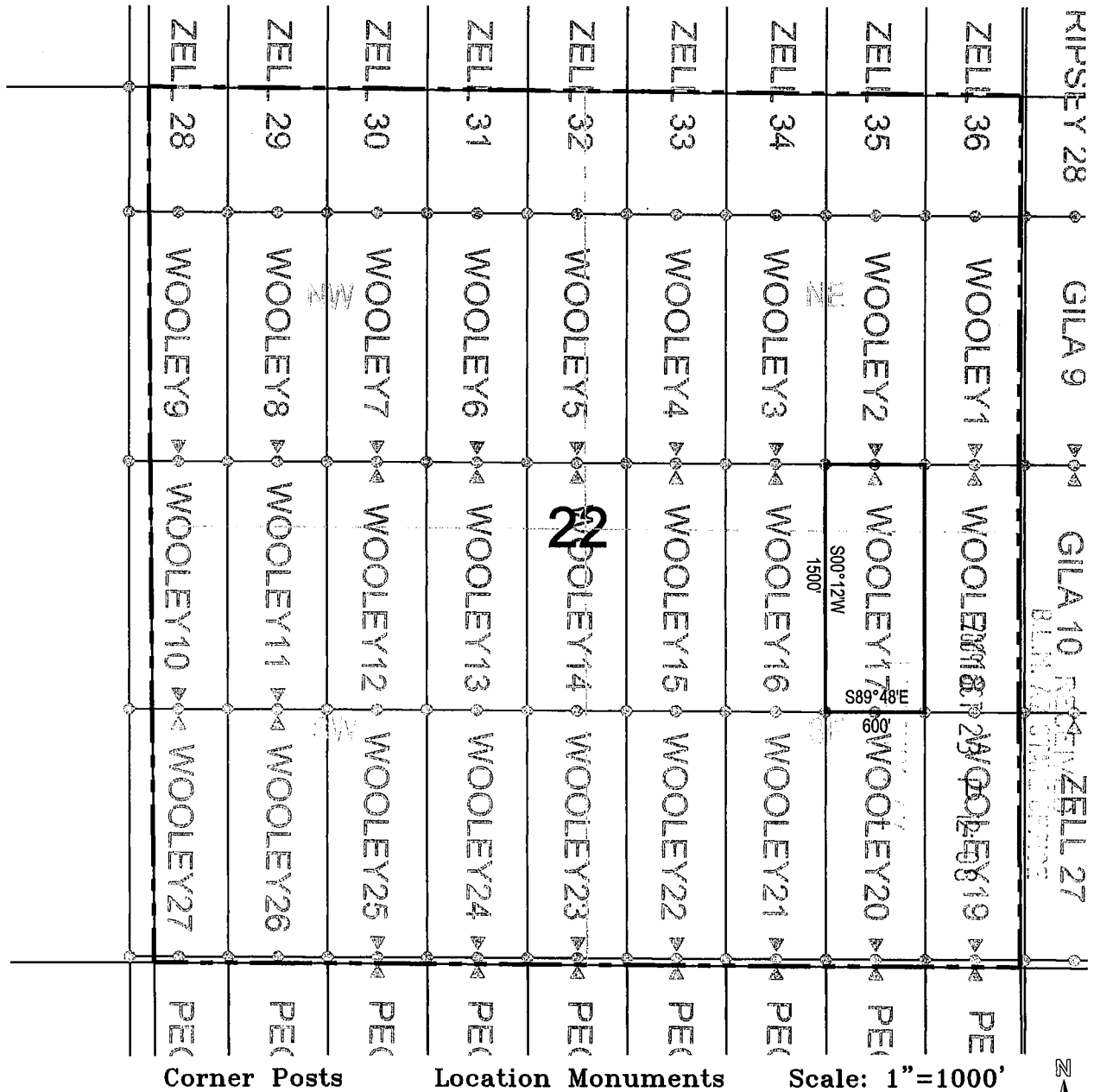
The locality of this claim with reference to some natural object or permanent monument and additional information (if any) concerning its locality are as follows: 3051 feet north and 859 feet west of the northeast corner of Section 27, Township 4 south , Range 13 east, to the north end center of the claim.

DATE AND POSTED on the ground this 7 day of October, 2009.

LOCATOR(s): ASARCO LLC. AGENT: T. Robert Breen/ 
5285 E. Williams Circle, Suite 2000
Tucson, AZ 85711

AMC 398059

LODE CLAIM LOCATION MAP



1. The above map depicts the **WOOLEY 17** Lode Claim, which is located in the SE 1/4 of the NE 1/4 of Section 22, Township 4 South, Range 13 East, Gila and Salt River Base and Meridian, Pinal County, Arizona, Ripsey Mining District.
2. The type of corner and location monuments used are wood 2"x2"x60" posts and metal tags with location information written thereon.
3. The bearings and distances in degrees and feet between claim corners are as depicted on the above map.

A.M.C. 398059

When recorded return to:
ASARCO LLC.
ATTN: Thomas M. Simpson
5285 E. Williams Circle, Suite 2000
Tucson, AZ 85711

RECEIVED
D.L.M. AS ST
2009 OCT 23 P 12:08
PHOENIX, AZ

LOCATION NOTICE FOR LODE MINING CLAIM

NOTICE IS HEREBY GIVEN that the **WOOLEY 18** Lode Claim has been located by ASARCO LLC, whose mailing address is 5285 E. Williams Circle, Suite 2000 Tucson, AZ 85711.

The general course of this claim is north/south, and it is situated in Pinal County, Arizona. This claim is 1500 feet in length and 300 feet on each side of the middle of the claim in width. This claim runs from the location monument on which the location notice is posted approximately 10 feet in a north direction to the north end center monument and 1490 feet in a south direction to the south end center monument.

This claim is marked by six monuments, one at each corner and one at the center of each end line of the claim. The location monument on which this notice is posted is situated within Section 22, Township 4 south, Range 13 east, Gila and Salt River Base and Meridian, Arizona and this claim encompasses portions of the following quarter section(s), section(s), Township(s), and Range(s): SE ¼ of the NE ¼ of Section 22, Township 4 south, Range 13 east, Gila and Salt River Base and Meridian, Ripsey Mining District, Pinal County, State of Arizona.

The locality of this claim with reference to some natural object or permanent monument and additional information (if any) concerning its locality are as follows: 3048 feet north and 259 feet west of the northeast corner of Section 27, Township 4 south , Range 13 east, to the north end center of the claim.

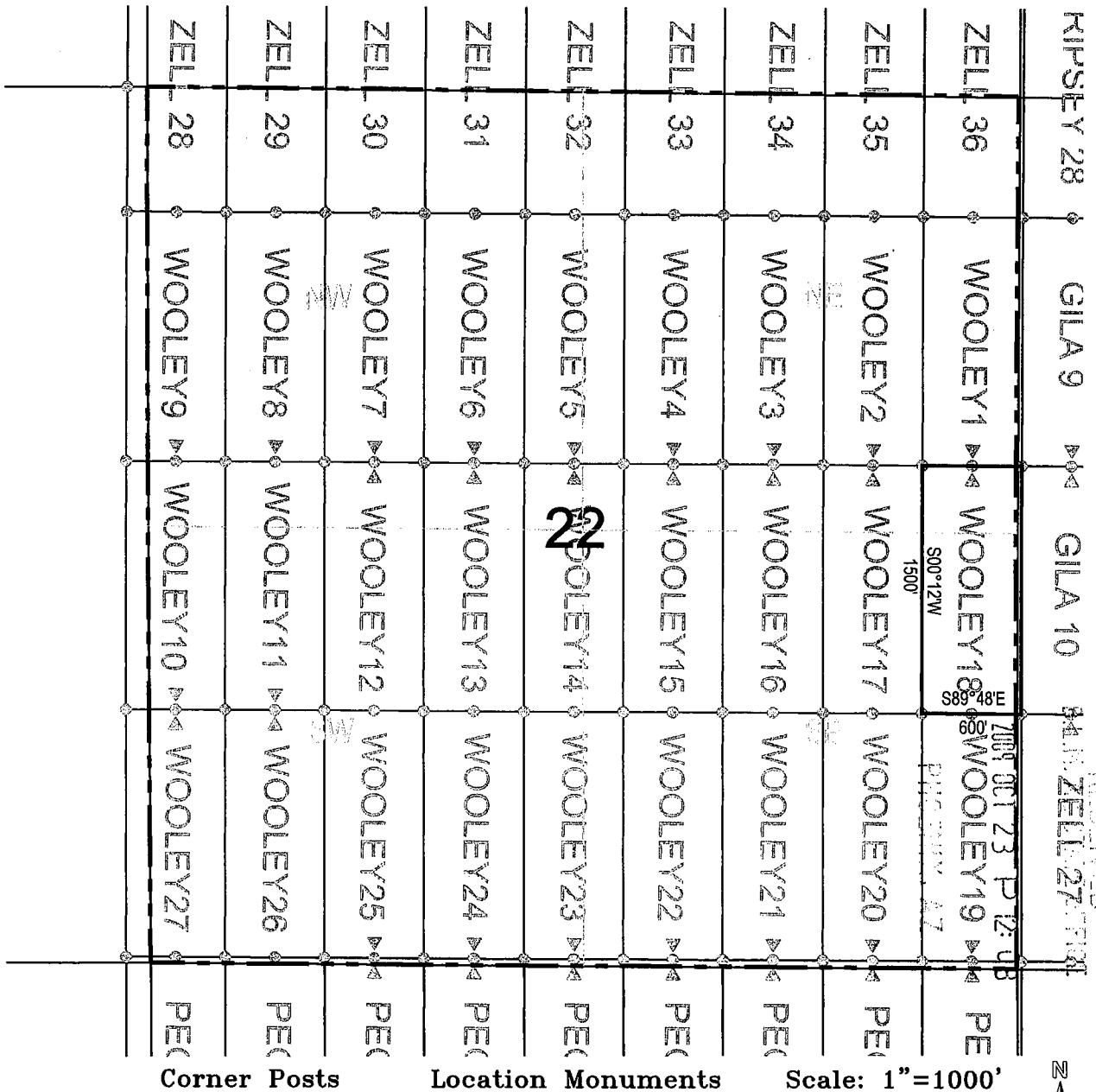
DATE AND POSTED on the ground this 2 day of October, 2009.

LOCATOR(s): ASARCO LLC. AGENT: T. Robert Breen/
5285 E. Williams Circle, Suite 2000
Tucson, AZ 85711



AMC 398060

LODE CLAIM LOCATION MAP



1. The above map depicts the **WOOLEY 18** Lode Claim, which is located in the SE 1/4 of the NE 1/4 of Section 22, Township 4 South, Range 13 East, Gila and Salt River Base and Meridian, Pinal County, Arizona, Ripsey Mining District.
2. The type of corner and location monuments used are wood 2"x2"x60" posts and metal tags with location information written thereon.
3. The bearings and distances in degrees and feet between claim corners are as depicted on the above map.

AMC 398060

When recorded return to:
ASARCO LLC.
ATTN: Thomas M. Simpson
5285 E. Williams Circle, Suite 2000
Tucson, AZ 85711

RECORDED
D.L.M. M. SIMPSON OFFICE
2009 OCT 23 P 12:08
PHOENIX, AZ

LOCATION NOTICE FOR LODE MINING CLAIM

NOTICE IS HEREBY GIVEN that the **WOOLEY 19** Lode Claim has been located by ASARCO LLC, whose mailing address is 5285 E. Williams Circle, Suite 2000 Tucson, AZ 85711.

The general course of this claim is north/south, and it is situated in Pinal County, Arizona. This claim is 1500 feet in length and 300 feet on each side of the middle of the claim in width. This claim runs from the location monument on which the location notice is posted approximately 10 feet in a south direction to the south end center monument and 1490 feet in a north direction to the north end center monument.

This claim is marked by six monuments, one at each corner and one at the center of each end line of the claim. The location monument on which this notice is posted is situated within Section 22, Township 4 south, Range 13 east, Gila and Salt River Base and Meridian, Arizona and this claim encompasses portions of the following quarter section(s), section(s), Township(s), and Range(s): SE ¼ of the SE ¼ of Section 22, Township 4 south, Range 13 east, Gila and Salt River Base and Meridian, Ripsey Mining District, Pinal County, State of Arizona.

The locality of this claim with reference to some natural object or permanent monument and additional information (if any) concerning its locality are as follows: 48 feet north and 269 feet west of the northeast corner of Section 27, Township 4 south , Range 13 east, to the south end center of the claim.

DATE AND POSTED on the ground this 13 day of October, 2009.

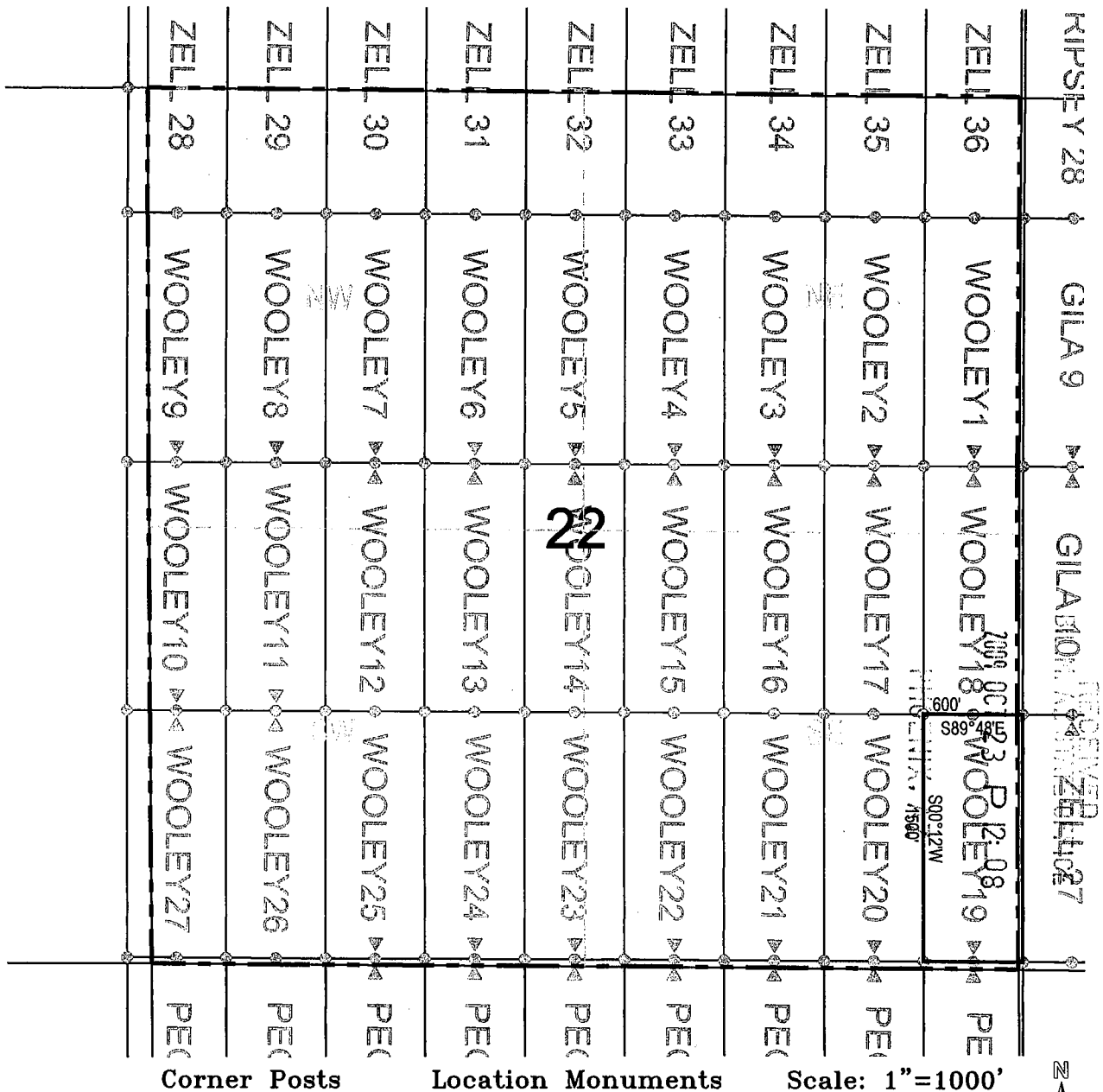
LOCATOR(s): ASARCO LLC. AGENT: T. Robert Breen/

5285 E. Williams Circle, Suite 2000
Tucson, AZ 85711



AMC 398061

LODE CLAIM LOCATION MAP



1. The above map depicts the **WOOLEY 19** Lode Claim, which is located in the SE 1/4 of the SE 1/4 of Section 22, Township 4 South, Range 13 East, Gila and Salt River Base and Meridian, Pinal County, Arizona, Ripsey Mining District.
2. The type of corner and location monuments used are wood 2"x2"x60" posts and metal tags with location information written thereon.
3. The bearings and distances in degrees and feet between claim corners are as depicted on the above map.

AND 398061

When recorded return to:
ASARCO LLC.
ATTN: Thomas M. Simpson
5285 E. Williams Circle, Suite 2000
Tucson, AZ 85711

LOCATION NOTICE FOR LODE MINING CLAIM

2009 OCT 23 P 12:08
D.L.M. AZ STATE OFFICE
PHOENIX, AZ

NOTICE IS HEREBY GIVEN that the **WOOLEY 20** Lode Claim has been located by ASARCO LLC, whose mailing address is 5285 E. Williams Circle, Suite 2000 Tucson, AZ 85711.

The general course of this claim is north/south, and it is situated in Pinal County, Arizona. This claim is 1500 feet in length and 300 feet on each side of the middle of the claim in width. This claim runs from the location monument on which the location notice is posted approximately 10 feet in a south direction to the south end center monument and 1490 feet in a north direction to the north end center monument.

This claim is marked by six monuments, one at each corner and one at the center of each end line of the claim. The location monument on which this notice is posted is situated within Section 22, Township 4 south, Range 13 east, Gila and Salt River Base and Meridian, Arizona and this claim encompasses portions of the following quarter section(s), section(s), Township(s), and Range(s): SE ¼ of the SE ¼ of Section 22, Township 4 south, Range 13 east, Gila and Salt River Base and Meridian, Ripsey Mining District, Pinal County, State of Arizona.

The locality of this claim with reference to some natural object or permanent monument and additional information (if any) concerning its locality are as follows: 51 feet north and 869 feet west of the northeast corner of Section 27, Township 4 south , Range 13 east, to the south end center of the claim.

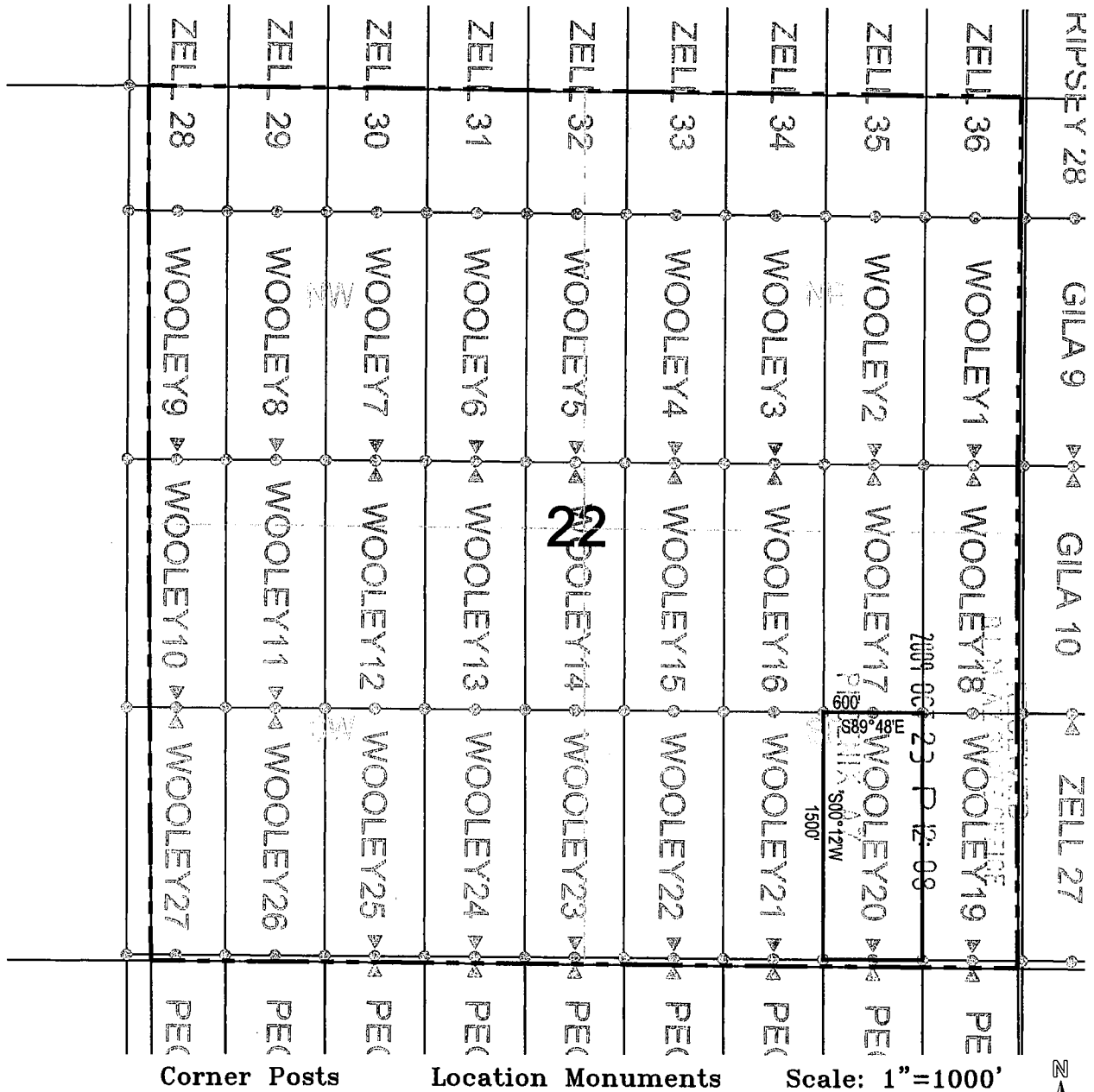
DATE AND POSTED on the ground this 13 day of October, 2009.

LOCATOR(s): ASARCO LLC. AGENT: T. Robert Breen/
5285 E. Williams Circle, Suite 2000
Tucson, AZ 85711



AMC 398062

LODE CLAIM LOCATION MAP



1. The above map depicts the **WOOLEY 20** Lode Claim, which is located in the SE 1/4 of the SE 1/4 of Section 22, Township 4 South, Range 13 East, Gila and Salt River Base and Meridian, Pinal County, Arizona, Ripsey Mining District.
2. The type of corner and location monuments used are wood 2"x2"x60" posts and metal tags with location information written thereon.
3. The bearings and distances in degrees and feet between claim corners are as depicted on the above map.

AME 398062

When recorded return to:
ASARCO LLC.
ATTN: Thomas M. Simpson
5285 E. Williams Circle, Suite 2000
Tucson, AZ 85711

LOCATION NOTICE FOR LODE MINING CLAIM

NOTICE IS HEREBY GIVEN that the **WOOLEY 21** Lode Claim has been located by ASARCO LLC, whose mailing address is 5285 E. Williams Circle, Suite 2000 Tucson, AZ 85711.

RECEIVED
BLM
AZ STATE OFFICE
2009 OCT 23 P 12:08
PHOENIX, AZ

The general course of this claim is north/south, and it is situated in Pinal County, Arizona. This claim is 1500 feet in length and 300 feet on each side of the middle of the claim in width. This claim runs from the location monument on which the location notice is posted approximately 10 feet in a south direction to the south end center monument and 1490 feet in a north direction to the north end center monument.

This claim is marked by six monuments, one at each corner and one at the center of each end line of the claim. The location monument on which this notice is posted is situated within Section 22, Township 4 south, Range 13 east, Gila and Salt River Base and Meridian, Arizona and this claim encompasses portions of the following quarter section(s), section(s), Township(s), and Range(s): SW ¼ of the SE ¼ of Section 22, Township 4 south, Range 13 east, Gila and Salt River Base and Meridian, Ripsey Mining District, Pinal County, State of Arizona.

The locality of this claim with reference to some natural object or permanent monument and additional information (if any) concerning its locality are as follows: 53 feet north and 1469 feet west of the northeast corner of Section 27, Township 4 south , Range 13 east, to the south end center of the claim.

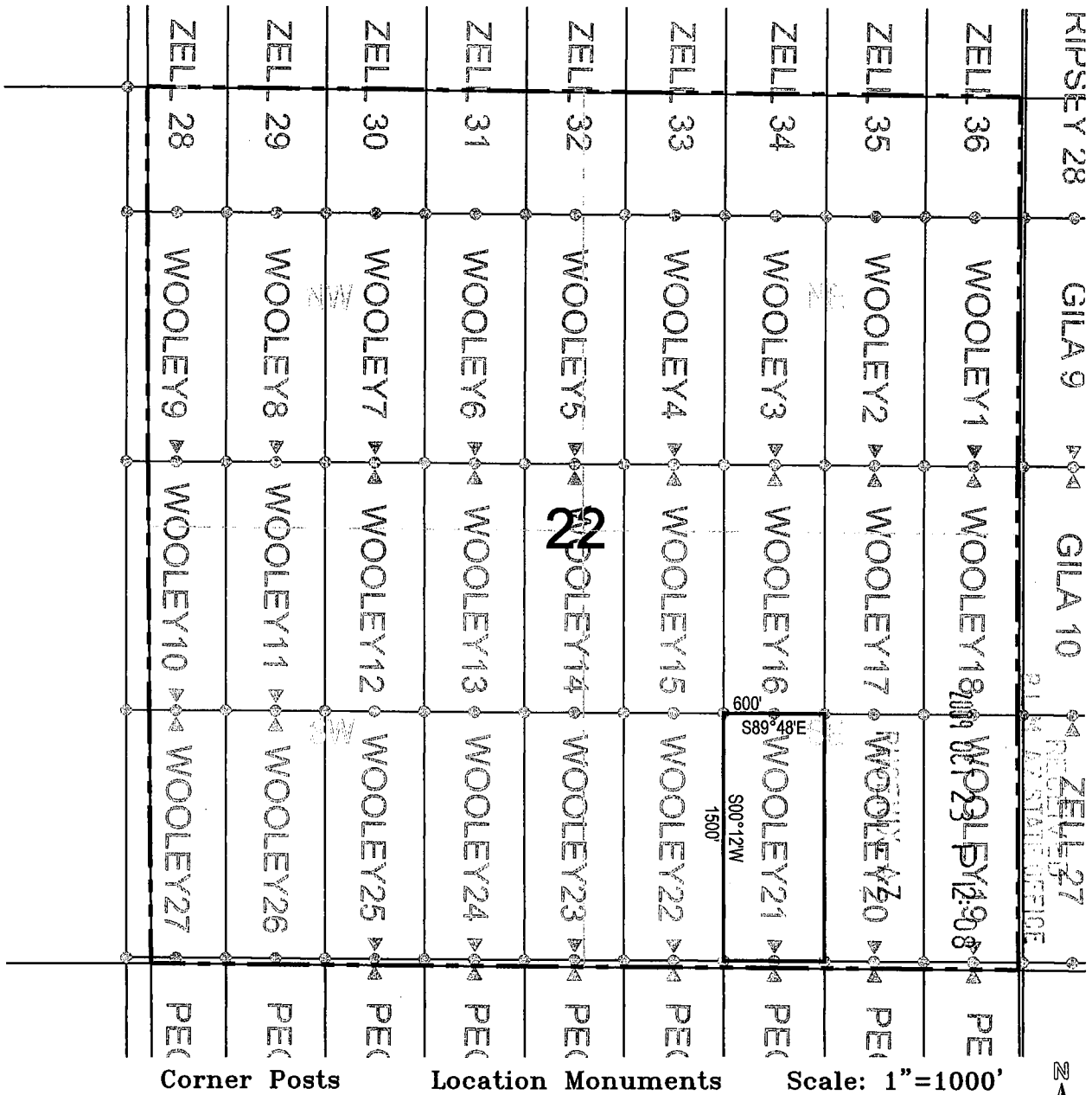
DATE AND POSTED on the ground this 13 day of October, 2009.

LOCATOR(s): ASARCO LLC. AGENT: T. Robert Breen/
5285 E. Williams Circle, Suite 2000
Tucson, AZ 85711



ANG 3980 63

LODE CLAIM LOCATION MAP



1. The above map depicts the **WOOLEY 21** Lode Claim, which is located in the SW 1/4 of the SE 1/4 of Section 22, Township 4 South, Range 13 East, Gila and Salt River Base and Meridian, Pinal County, Arizona, Ripsey Mining District.
2. The type of corner and location monuments used are wood 2"x2"x60" posts and metal tags with location information written thereon.
3. The bearings and distances in degrees and feet between claim corners are as depicted on the above map.

AMC 398063

When recorded return to:
ASARCO LLC.
ATTN: Thomas M. Simpson
5285 E. Williams Circle, Suite 2000
Tucson, AZ 85711

LOCATION NOTICE FOR LODE MINING CLAIM

NOTICE IS HEREBY GIVEN that the **WOOLEY 22** Lode Claim has been located by ASARCO LLC, whose mailing address is 5285 E. Williams Circle, Suite 2000 Tucson, AZ 85711.

B.L.M.
AZ STATE OFFICE
2009 OCT 23 P 12:09
PHOENIX, AZ

The general course of this claim is north/south, and it is situated in Pinal County, Arizona. This claim is 1500 feet in length and 300 feet on each side of the middle of the claim in width. This claim runs from the location monument on which the location notice is posted approximately 10 feet in a south direction to the south end center monument and 1490 feet in a north direction to the north end center monument.

This claim is marked by six monuments, one at each corner and one at the center of each end line of the claim. The location monument on which this notice is posted is situated within Section 22, Township 4 south, Range 13 east, Gila and Salt River Base and Meridian, Arizona and this claim encompasses portions of the following quarter section(s), section(s), Township(s), and Range(s): SW ¼ of the SE ¼ of Section 22, Township 4 south, Range 13 east, Gila and Salt River Base and Meridian, Ripsey Mining District, Pinal County, State of Arizona.

The locality of this claim with reference to some natural object or permanent monument and additional information (if any) concerning its locality are as follows: 55 feet north and 2069 feet west of the northeast corner of Section 27, Township 4 south , Range 13 east, to the south end center of the claim.

DATE AND POSTED on the ground this 13 day of October, 2009.

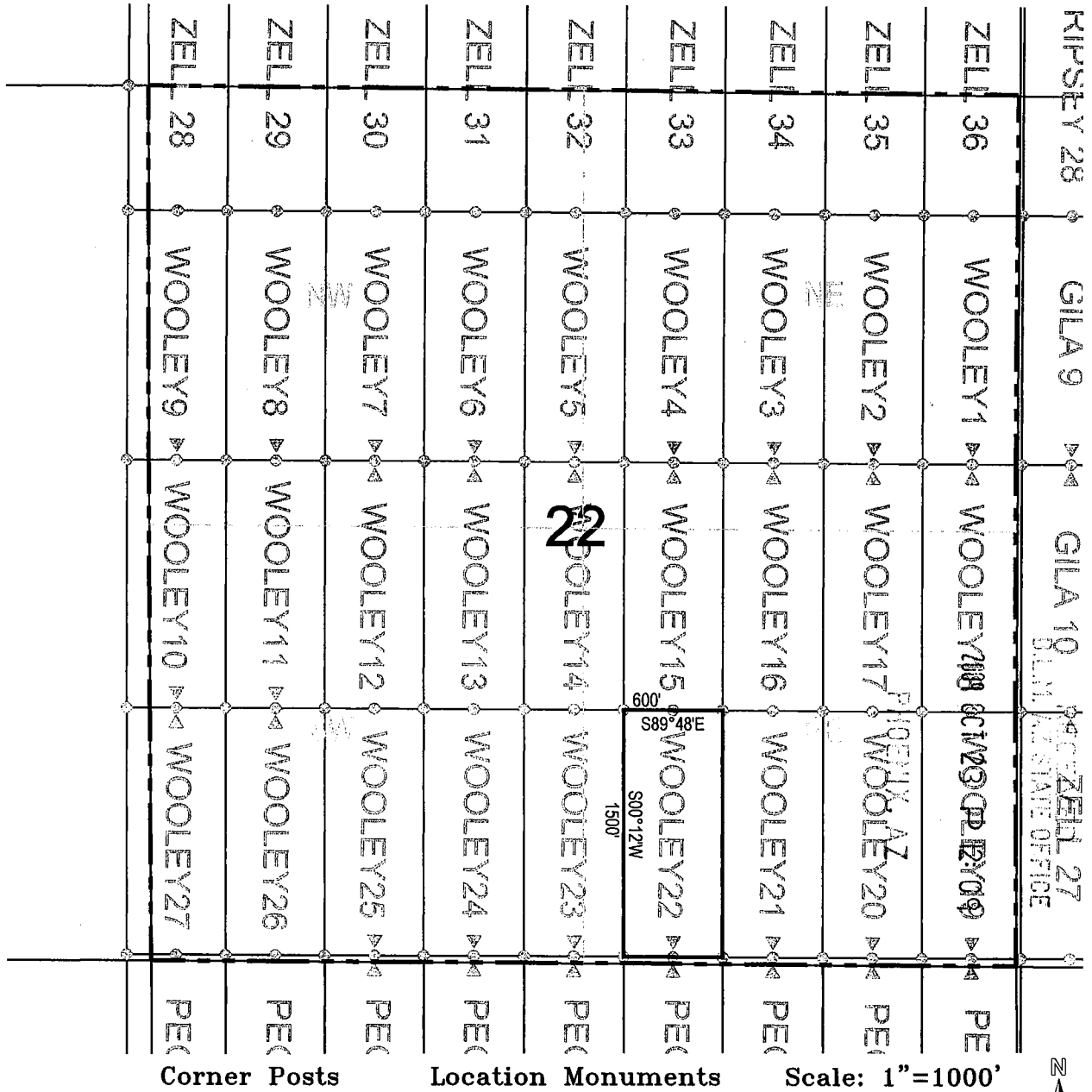
LOCATOR(s): ASARCO LLC. AGENT: T. Robert Breen/

5285 E. Williams Circle, Suite 2000
Tucson, AZ 85711



ANC 398064

LODE CLAIM LOCATION MAP



1. The above map depicts the **WOOLEY 22** Lode Claim, which is located in the SW 1/4 of the SE 1/4 of Section 22, Township 4 South, Range 13 East, Gila and Salt River Base and Meridian, Pinal County, Arizona, Ripsey Mining District.
2. The type of corner and location monuments used are wood 2"x2"x60" posts and metal tags with location information written thereon.
3. The bearings and distances in degrees and feet between claim corners are as depicted on the above map.

ANC 398064

When recorded return to:
ASARCO LLC.
ATTN: Thomas M. Simpson
5285 E. Williams Circle, Suite 2000
Tucson, AZ 85711

LOCATION NOTICE FOR LODE MINING CLAIM

NOTICE IS HEREBY GIVEN that the **WOOLEY 23** Lode Claim has been located by ASARCO LLC, whose mailing address is 5285 E. Williams Circle, Suite 2000 Tucson, AZ 85711.

PLM
2009 OCT 23 P 12:09
PHOENIX, AZ
COUNTY CLERK'S OFFICE

The general course of this claim is north/south, and it is situated in Pinal County, Arizona. This claim is 1500 feet in length and 300 feet on each side of the middle of the claim in width. This claim runs from the location monument on which the location notice is posted approximately 10 feet in a south direction to the south end center monument and 1490 feet in a north direction to the north end center monument.

This claim is marked by six monuments, one at each corner and one at the center of each end line of the claim. The location monument on which this notice is posted is situated within Section 22, Township 4 south, Range 13 east, Gila and Salt River Base and Meridian, Arizona and this claim encompasses portions of the following quarter section(s), section(s), Township(s), and Range(s): SE ¼ of the SW ¼ of Section 22, Township 4 south, Range 13 east, Gila and Salt River Base and Meridian, Ripsey Mining District, Pinal County, State of Arizona.

The locality of this claim with reference to some natural object or permanent monument and additional information (if any) concerning its locality are as follows: 57 feet north and 2669 feet west of the northeast corner of Section 27, Township 4 south , Range 13 east, to the south end center of the claim.

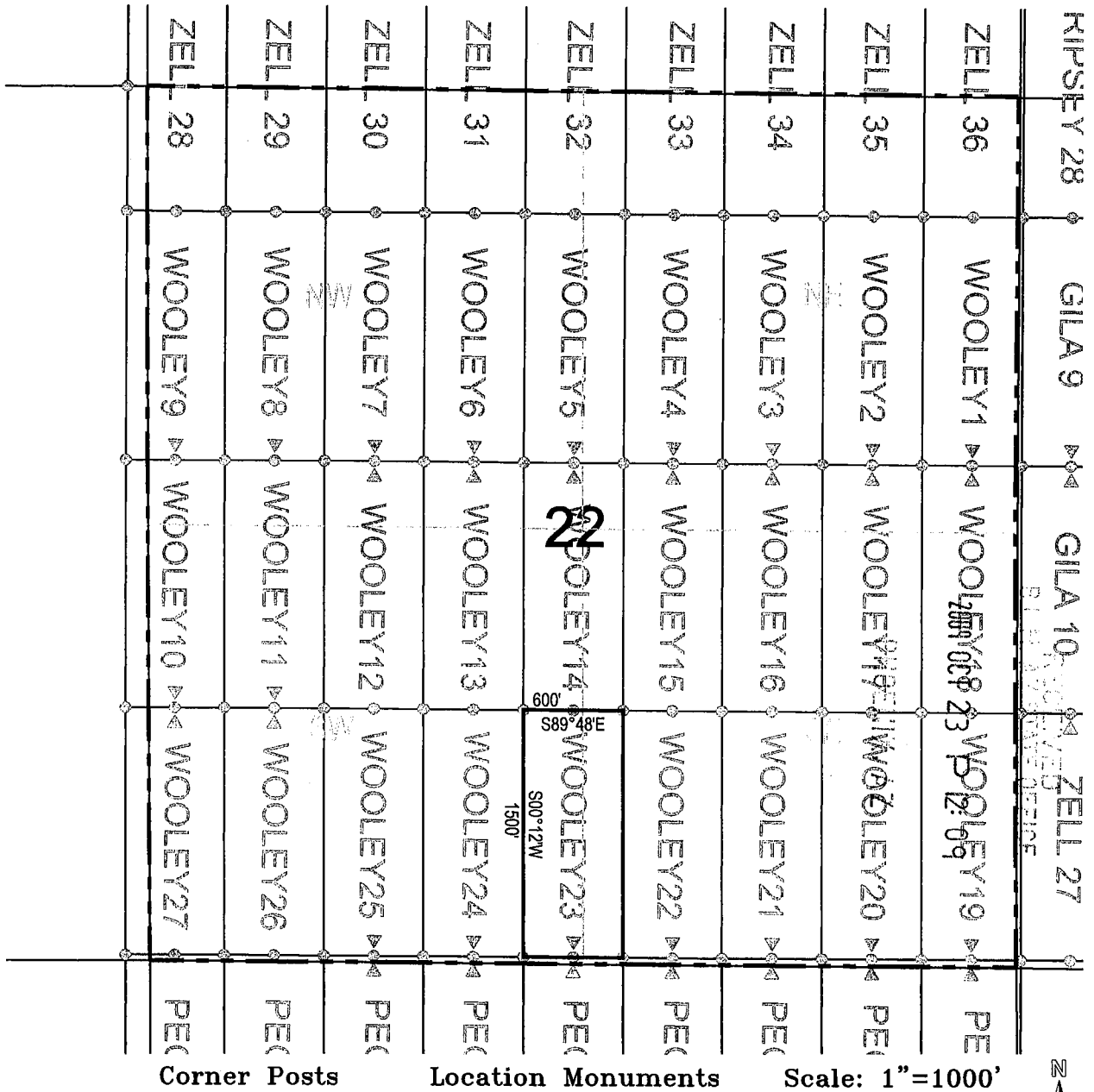
DATE AND POSTED on the ground this 13 day of October, 2009.

LOCATOR(s): ASARCO LLC. AGENT: T. Robert Breen
5285 E. Williams Circle, Suite 2000
Tucson, AZ 85711



AMC 398065

LODE CLAIM LOCATION MAP



1. The above map depicts the **WOOLEY 23** Lode Claim, which is located in the SE 1/4 of the SW 1/4 of Section 22, Township 4 South, Range 13 East, Gila and Salt River Base and Meridian, Pinal County, Arizona, Ripsey Mining District.
2. The type of corner and location monuments used are wood 2"x2"x60" posts and metal tags with location information written thereon.
3. The bearings and distances in degrees and feet between claim corners are as depicted on the above map.

AMC 398006

When recorded return to:
ASARCO LLC.
ATTN: Thomas M. Simpson
5285 E. Williams Circle, Suite 2000
Tucson, AZ 85711

LOCATION NOTICE FOR LODE MINING CLAIM

NOTICE IS HEREBY GIVEN that the **WOOLEY 24** Lode Claim has been located by ASARCO LLC, whose mailing address is 5285 E. Williams Circle, Suite 2000 Tucson, AZ 85711.


RECEIVED
BLM / STATE OFFICE
2009 OCT 23 P 12: 09
PHOENIX, AZ

The general course of this claim is north/south, and it is situated in Pinal County, Arizona. This claim is 1500 feet in length and 300 feet on each side of the middle of the claim in width. This claim runs from the location monument on which the location notice is posted approximately 10 feet in a south direction to the south end center monument and 1490 feet in a north direction to the north end center monument.

This claim is marked by six monuments, one at each corner and one at the center of each end line of the claim. The location monument on which this notice is posted is situated within Section 22, Township 4 south, Range 13 east, Gila and Salt River Base and Meridian, Arizona and this claim encompasses portions of the following quarter section(s), section(s), Township(s), and Range(s): SE ¼ of the SW ¼ of Section 22, Township 4 south, Range 13 east, Gila and Salt River Base and Meridian, Ripsey Mining District, Pinal County, State of Arizona.

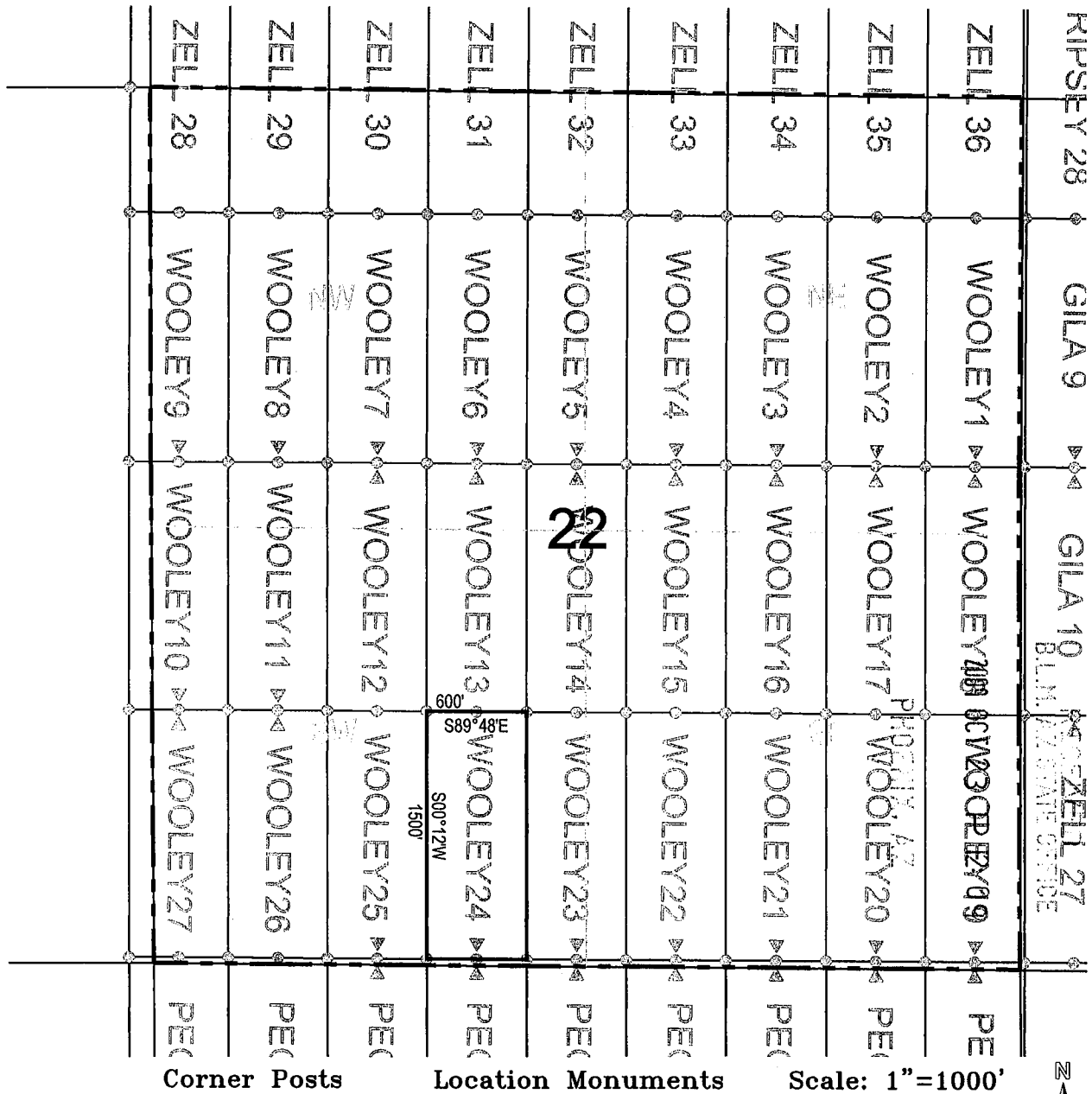
The locality of this claim with reference to some natural object or permanent monument and additional information (if any) concerning its locality are as follows: 59 feet north and 3269 feet west of the northeast corner of Section 27, Township 4 south , Range 13 east, to the south end center of the claim.

DATE AND POSTED on the ground this 13 day of October, 2009.

LOCATOR(s): ASARCO LLC. AGENT: T. Robert Breen/ 
5285 E. Williams Circle, Suite 2000
Tucson, AZ 85711

AMC 398066

LODE CLAIM LOCATION MAP



1. The above map depicts the **WOOLEY 24** Lode Claim, which is located in the SE 1/4 of the SW 1/4 of Section 22, Township 4 South, Range 13 East, Gila and Salt River Base and Meridian, Pinal County, Arizona, Ripsey Mining District.
2. The type of corner and location monuments used are wood 2"x2"x60" posts and metal tags with location information written thereon.
3. The bearings and distances in degrees and feet between claim corners are as depicted on the above map.

AHC 398066

When recorded return to:
ASARCO LLC.
ATTN: Thomas M. Simpson
5285 E. Williams Circle, Suite 2000
Tucson, AZ 85711

RECEIVED
B.L.M. AZ STATE OFFICE
2009 OCT 23 P 12:09
PHOENIX, AZ

LOCATION NOTICE FOR LODE MINING CLAIM

NOTICE IS HEREBY GIVEN that the **WOOLEY 25** Lode Claim has been located by ASARCO LLC, whose mailing address is 5285 E. Williams Circle, Suite 2000 Tucson, AZ 85711.


The general course of this claim is north/south, and it is situated in Pinal County, Arizona. This claim is 1500 feet in length and 300 feet on each side of the middle of the claim in width. This claim runs from the location monument on which the location notice is posted approximately 10 feet in a south direction to the south end center monument and 1490 feet in a north direction to the north end center monument.

This claim is marked by six monuments, one at each corner and one at the center of each end line of the claim. The location monument on which this notice is posted is situated within Section 22, Township 4 south, Range 13 east, Gila and Salt River Base and Meridian, Arizona and this claim encompasses portions of the following quarter section(s), section(s), Township(s), and Range(s): SE ¼ of the SW ¼ of Section 22, Township 4 south, Range 13 east, Gila and Salt River Base and Meridian, Ripsey Mining District, Pinal County, State of Arizona.

The locality of this claim with reference to some natural object or permanent monument and additional information (if any) concerning its locality are as follows: 61 feet north and 3869 feet west of the northeast corner of Section 27, Township 4 south , Range 13 east, to the south end center of the claim.

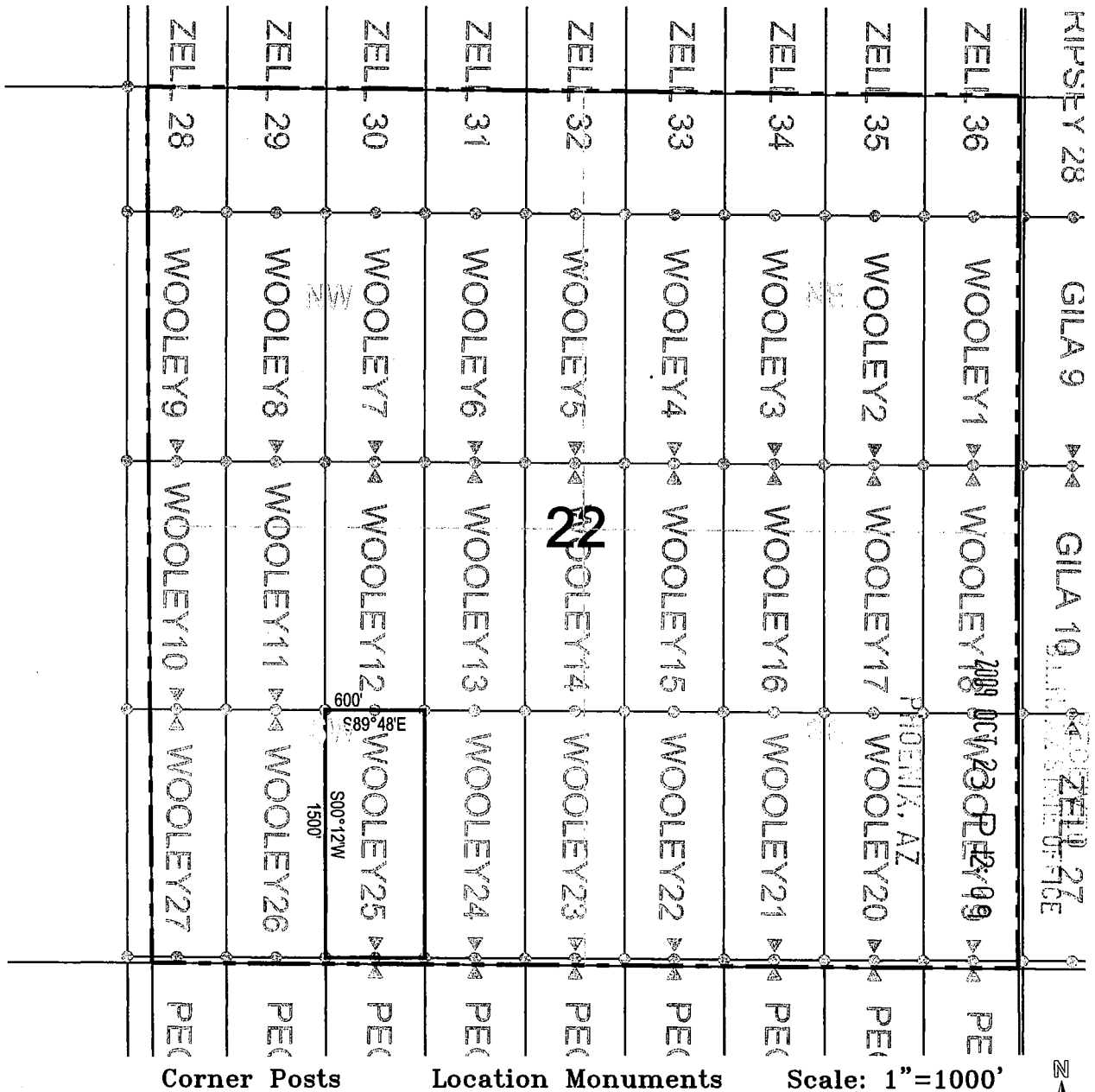
DATE AND POSTED on the ground this 13 day of October, 2009.

LOCATOR(s): ASARCO LLC. AGENT: T. Robert Breen/
5285 E. Williams Circle, Suite 2000
Tucson, AZ 85711



AMC 3980067

LODE CLAIM LOCATION MAP



1. The above map depicts the **WOOLEY 25** Lode Claim, which is located in the SE 1/4 of the SW 1/4 of Section 22, Township 4 South, Range 13 East, Gila and Salt River Base and Meridian, Pinal County, Arizona, Ripsey Mining District.
2. The type of corner and location monuments used are wood 2"x2"x60" posts and metal tags with location information written thereon.
3. The bearings and distances in degrees and feet between claim corners are as depicted on the above map.

AMC 398067

When recorded return to:
ASARCO LLC.
ATTN: Thomas M. Simpson
5285 E. Williams Circle, Suite 2000
Tucson, AZ 85711

RECEIVED
B.L.M. AZ STATE OFFICE
2009 OCT 23 P 12:09
PHOENIX, AZ

LOCATION NOTICE FOR LODE MINING CLAIM

NOTICE IS HEREBY GIVEN that the **WOOLEY 26** Lode Claim has been located by ASARCO LLC, whose mailing address is 5285 E. Williams Circle, Suite 2000 Tucson, AZ 85711.

The general course of this claim is north/south, and it is situated in Pinal County, Arizona. This claim is 1500 feet in length and 300 feet on each side of the middle of the claim in width. This claim runs from the location monument on which the location notice is posted approximately 10 feet in a north direction to the north end center monument and 1490 feet in a south direction to the south end center monument.

This claim is marked by six monuments, one at each corner and one at the center of each end line of the claim. The location monument on which this notice is posted is situated within Section 22, Township 4 south, Range 13 east, Gila and Salt River Base and Meridian, Arizona and this claim encompasses portions of the following quarter section(s), section(s), Township(s), and Range(s): NW ¼ of the SW ¼ of Section 22, Township 4 south, Range 13 east, Gila and Salt River Base and Meridian, Ripsey Mining District, Pinal County, State of Arizona.

The locality of this claim with reference to some natural object or permanent monument and additional information (if any) concerning its locality are as follows: 1564 feet north and 4464 feet west of the northeast corner of Section 27, Township 4 south , Range 13 east, to the south end center of the claim.

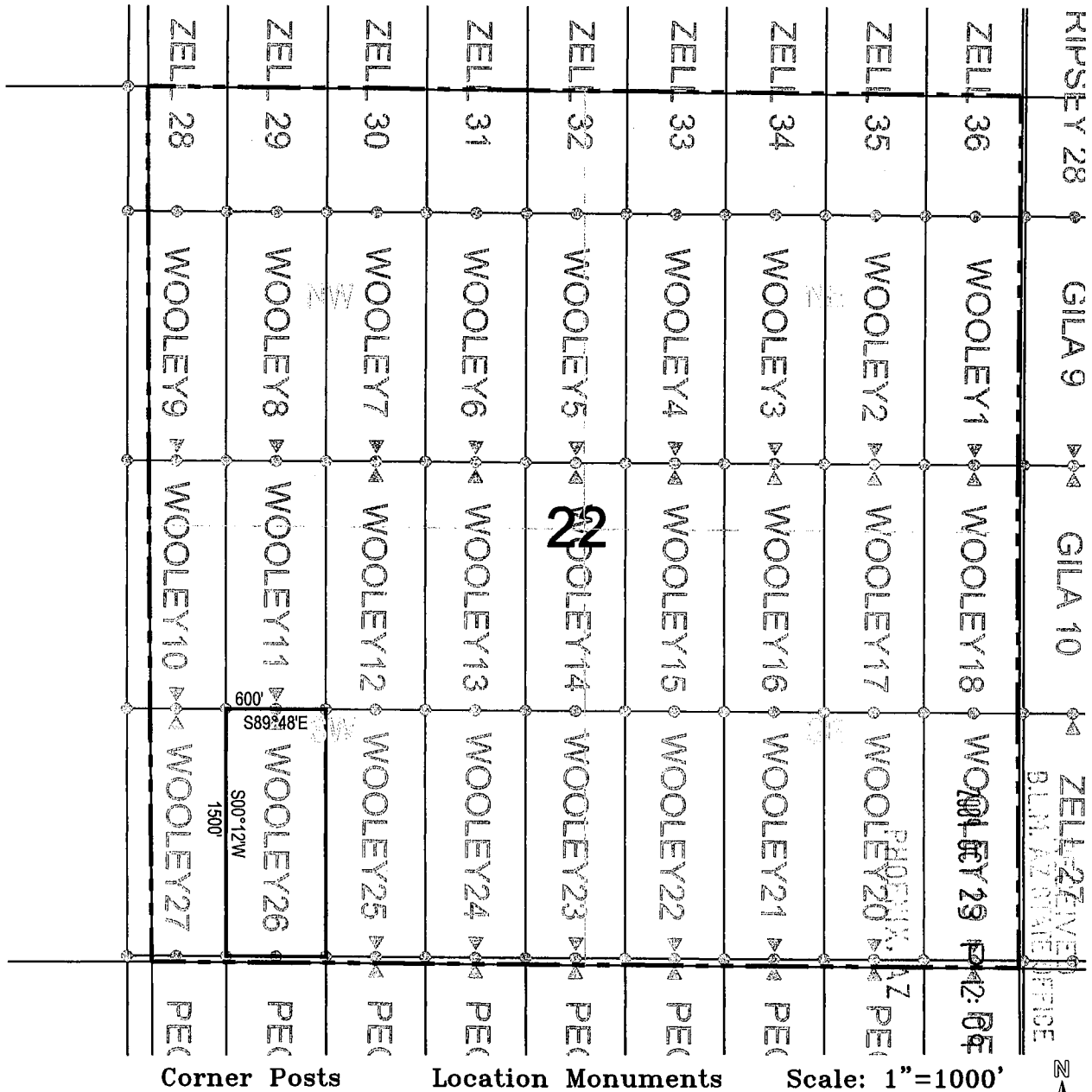
DATE AND POSTED on the ground this 13 day of October, 2009.

LOCATOR(s): ASARCO LLC. AGENT: T. Robert Breen/
5285 E. Williams Circle, Suite 2000
Tucson, AZ 85711



AMP 398068

LODE CLAIM LOCATION MAP



1. The above map depicts the **WOOLEY 26** Lode Claim, which is located in the NW 1/4 of the SW 1/4 of Section 22, Township 4 South, Range 13 East, Gila and Salt River Base and Meridian, Pinal County, Arizona, Ripsey Mining District.
2. The type of corner and location monuments used are wood 2"x2"x60" posts and metal tags with location information written thereon.
3. The bearings and distances in degrees and feet between claim corners are as depicted on the above map.



ANC 398068

When recorded return to:
ASARCO LLC.
ATTN: Thomas M. Simpson
5285 E. Williams Circle, Suite 2000
Tucson, AZ 85711

RECEIVED
B.L.M. AZ STATE OFFICE
2009 OCT 23 P 12:09
PHOENIX, AZ

LOCATION NOTICE FOR LODE MINING CLAIM

NOTICE IS HEREBY GIVEN that the **WOOLEY 27** Lode Claim has been located by ASARCO LLC, whose mailing address is 5285 E. Williams Circle, Suite 2000 Tucson, AZ 85711.


The general course of this claim is north/south, and it is situated in Pinal County, Arizona. This claim is 1500 feet in length and 300 feet on each side of the middle of the claim in width. This claim runs from the location monument on which the location notice is posted approximately 10 feet in a north direction to the north end center monument and 1490 feet in a south direction to the south end center monument.

This claim is marked by six monuments, one at each corner and one at the center of each end line of the claim. The location monument on which this notice is posted is situated within Section 22, Township 4 south, Range 13 east, Gila and Salt River Base and Meridian, Arizona and this claim encompasses portions of the following quarter section(s), section(s), Township(s), and Range(s): NW ¼ of the SW ¼ of Section 22, Township 4 south, Range 13 east, Gila and Salt River Base and Meridian, Ripsey Mining District, Pinal County, State of Arizona.

The locality of this claim with reference to some natural object or permanent monument and additional information (if any) concerning its locality are as follows: 1566 feet north and 5064 feet west of the northeast corner of Section 27, Township 4 south , Range 13 east, to the south end center of the claim.

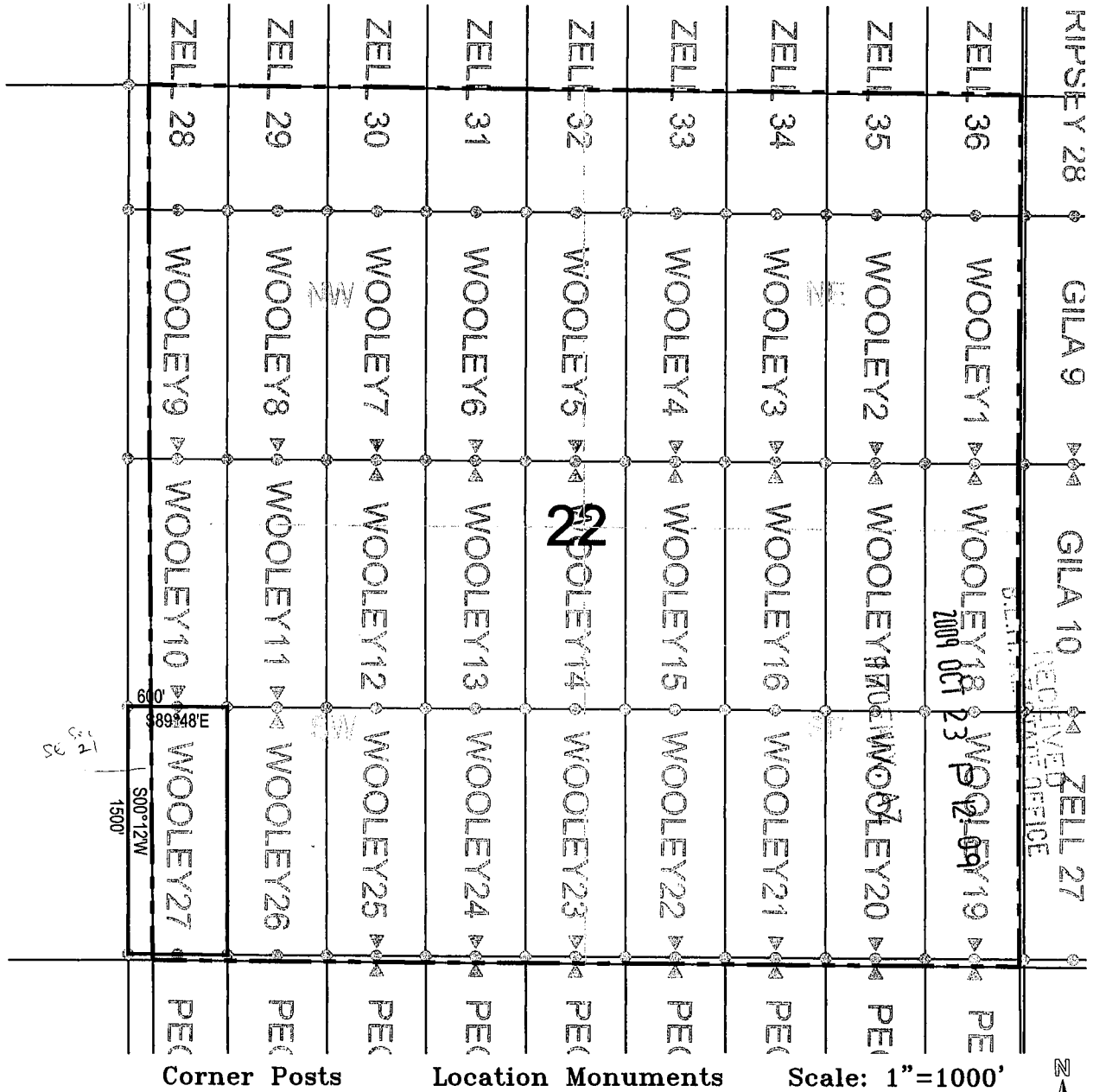
DATE AND POSTED on the ground this 13 day of October, 2009.

LOCATOR(s): ASARCO LLC. AGENT: T. Robert Breen
5285 E. Williams Circle, Suite 2000
Tucson, AZ 85711



AMC 398069

LODE CLAIM LOCATION MAP



1. The above map depicts the **WOOLEY 27** Lode Claim, which is located in the NW 1/4 of the SW 1/4 of Section 22, Township 4 South, Range 13 East, Gila and Salt River Base and Meridian, Pinal County, Arizona, Ripsey Mining District.
2. The type of corner and location monuments used are wood 2"x2"x60" posts and metal tags with location information written thereon.
3. The bearings and distances in degrees and feet between claim corners are as depicted on the above map.

ANB 398069

When recorded return to:
ASARCO LLC.
ATTN: Thomas M. Simpson
5285 E. Williams Circle, Suite 2000
Tucson, AZ 85711

LOCATION NOTICE FOR LODE MINING CLAIM

NOTICE IS HEREBY GIVEN that the **PEG LEG 1** Lode Claim has been located by ASARCO LLC, whose mailing address is 5285 E. Williams Circle, Suite 2000 Tucson, AZ 85711.


RECEIVED
B.L.M. AZ STATE OFFICE
2009 OCT 23 P 12:10
PHOENIX, AZ

The general course of this claim is north/south, and it is situated in Pinal County, Arizona. This claim is 1500 feet in length and 300 feet on each side of the middle of the claim in width. This claim runs from the location monument on which the location notice is posted approximately 10 feet in a north direction to the north end center monument and 1490 feet in a south direction to the south end center monument.

This claim is marked by six monuments, one at each corner and one at the center of each end line of the claim. The location monument on which this notice is posted is situated within Section 27, Township 4 south, Range 13 east, Gila and Salt River Base and Meridian, Arizona and this claim encompasses portions of the following quarter section(s), section(s), Township(s), and Range(s): NE ¼ of the NE ¼ of Section 27, Township 4 south, Range 13 east, Gila and Salt River Base and Meridian, Ripsey Mining District, Pinal County, State of Arizona.

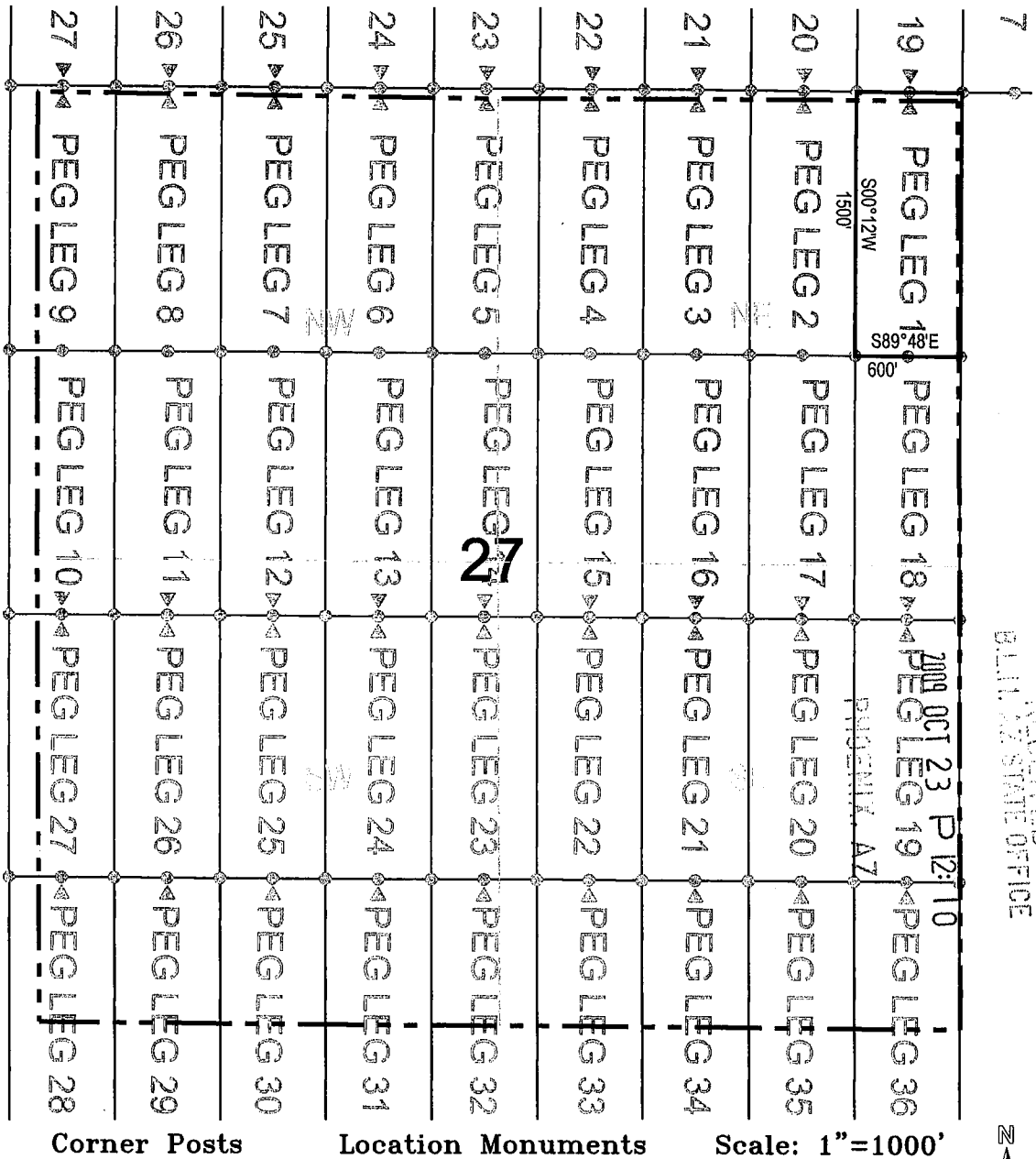
The locality of this claim with reference to some natural object or permanent monument and additional information (if any) concerning its locality are as follows: 47 feet north and 271 feet west of the northeast corner of Section 27, Township 4 south , Range 13 east, to the north end center of the claim.

DATE AND POSTED on the ground this 19 day of October, 2009.

LOCATOR(s): ASARCO LLC. AGENT: T. Robert Breen/ 
5285 E. Williams Circle, Suite 2000
Tucson, AZ 85711

AMC 398070

LODE CLAIM LOCATION MAP



1. The above map depicts the **PEG LEG 1** Lode Claim, which is located in the NE 1/4 of the NE 1/4 of Section 27, Township 4 South, Range 13 East, Gila and Salt River Base and Meridian, Pinal County, Arizona, Ripsey Mining District.
2. The type of corner and location monuments used are wood 2"x2"x60" posts and metal tags with location information written thereon.
3. The bearings and distances in degrees and feet between claim corners are as depicted on the above map.

RECEIVED
BLM, AZ STATE OFFICE



AMC 398070

When recorded return to:
ASARCO LLC.
ATTN: Thomas M. Simpson
5285 E. Williams Circle, Suite 2000
Tucson, AZ 85711

RECEIVED
BLM. MINING OFFICE
2009 OCT 23 P 12:10
PHOENIX, AZ

LOCATION NOTICE FOR LODE MINING CLAIM

NOTICE IS HEREBY GIVEN that the **PEG LEG 2** Lode Claim has been located by ASARCO LLC, whose mailing address is 5285 E. Williams Circle, Suite 2000 Tucson, AZ 85711.

The general course of this claim is north/south, and it is situated in Pinal County, Arizona. This claim is 1500 feet in length and 300 feet on each side of the middle of the claim in width. This claim runs from the location monument on which the location notice is posted approximately 10 feet in a north direction to the north end center monument and 1490 feet in a south direction to the south end center monument.

This claim is marked by six monuments, one at each corner and one at the center of each end line of the claim. The location monument on which this notice is posted is situated within Section 27, Township 4 south, Range 13 east, Gila and Salt River Base and Meridian, Arizona and this claim encompasses portions of the following quarter section(s), section(s), Township(s), and Range(s): NE ¼ of the NE ¼ of Section 27, Township 4 south, Range 13 east, Gila and Salt River Base and Meridian, Ripsey Mining District, Pinal County, State of Arizona.

The locality of this claim with reference to some natural object or permanent monument and additional information (if any) concerning its locality are as follows: 49 feet north and 871 feet west of the northeast corner of Section 27, Township 4 south , Range 13 east, to the north end center of the claim.

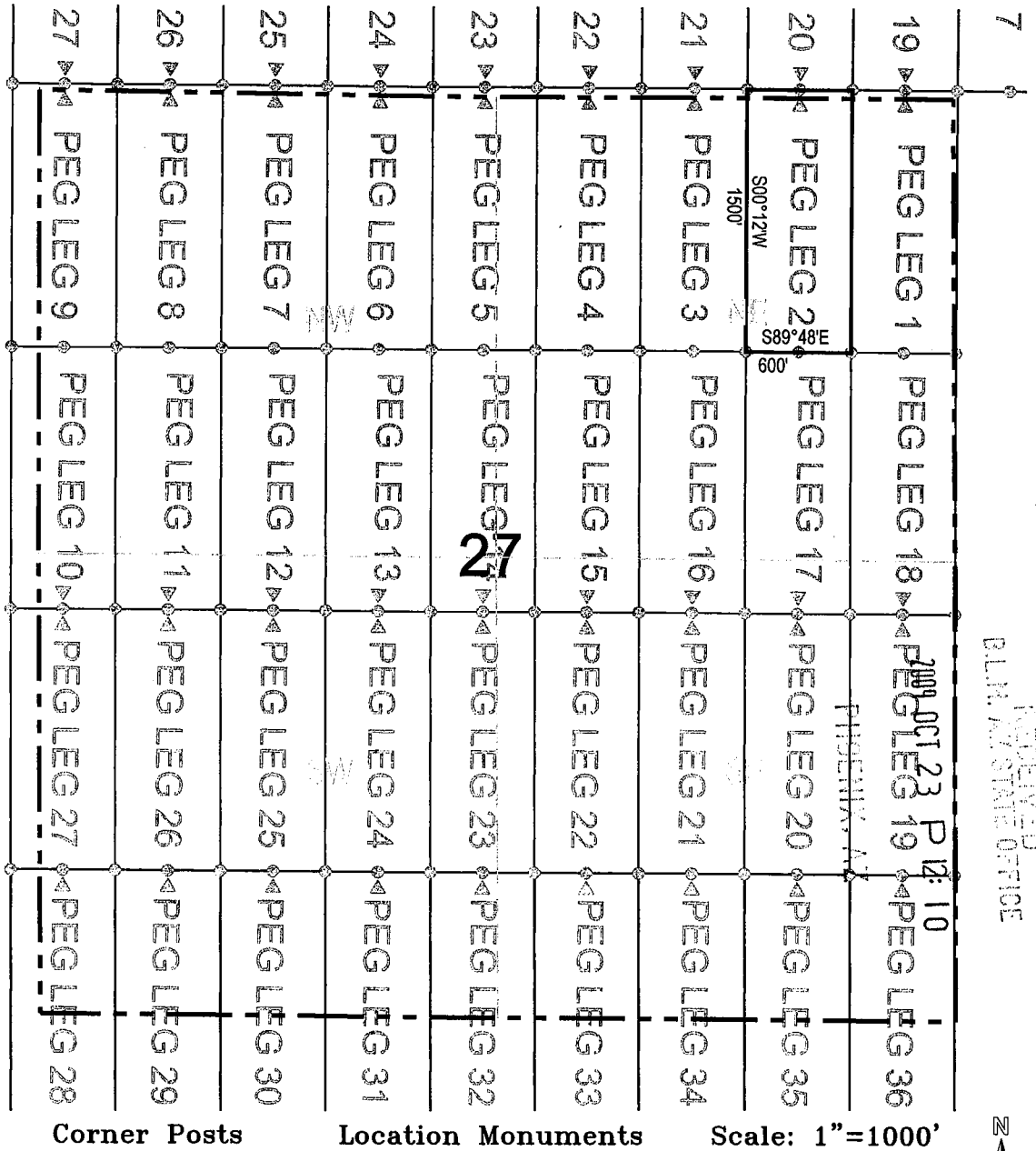
DATE AND POSTED on the ground this 19 day of October, 2009.

LOCATOR(s): ASARCO LLC. AGENT: T. Robert Breen/
5285 E. Williams Circle, Suite 2000
Tucson, AZ 85711



ANC 398071

LODE CLAIM LOCATION MAP



RECEIVED
BLM ARIZONA STATE OFFICE

1. The above map depicts the **PEG LEG 2** Lode Claim, which is located in the NE 1/4 of the NE 1/4 of Section 27, Township 4 South, Range 13 East, Gila and Salt River Base and Meridian, Pinal County, Arizona, Ripsey Mining District.
2. The type of corner and location monuments used are wood 2"x2"x60" posts and metal tags with location information written thereon.
3. The bearings and distances in degrees and feet between claim corners are as depicted on the above map.

AMC 398071

When recorded return to:
ASARCO LLC.
ATTN: Thomas M. Simpson
5285 E. Williams Circle, Suite 2000
Tucson, AZ 85711

RECEIVED
BLM ARIZONA STATE OFFICE
2009 OCT 23 P 12:10
PHOENIX, AZ

LOCATION NOTICE FOR LODE MINING CLAIM

NOTICE IS HEREBY GIVEN that the **PEG LEG 3** Lode Claim has been located by ASARCO LLC, whose mailing address is 5285 E. Williams Circle, Suite 2000 Tucson, AZ 85711.

The general course of this claim is north/south, and it is situated in Pinal County, Arizona. This claim is 1500 feet in length and 300 feet on each side of the middle of the claim in width. This claim runs from the location monument on which the location notice is posted approximately 10 feet in a north direction to the north end center monument and 1490 feet in a south direction to the south end center monument.

This claim is marked by six monuments, one at each corner and one at the center of each end line of the claim. The location monument on which this notice is posted is situated within Section 27, Township 4 south, Range 13 east, Gila and Salt River Base and Meridian, Arizona and this claim encompasses portions of the following quarter section(s), section(s), Township(s), and Range(s): NW ¼ of the NE ¼ of Section 27, Township 4 south, Range 13 east, Gila and Salt River Base and Meridian, Ripsey Mining District, Pinal County, State of Arizona.

The locality of this claim with reference to some natural object or permanent monument and additional information (if any) concerning its locality are as follows: 51 feet north and 1471 feet west of the northeast corner of Section 27, Township 4 south, Range 13 east, to the north end center of the claim.

DATE AND POSTED on the ground this 19 day of October, 2009.

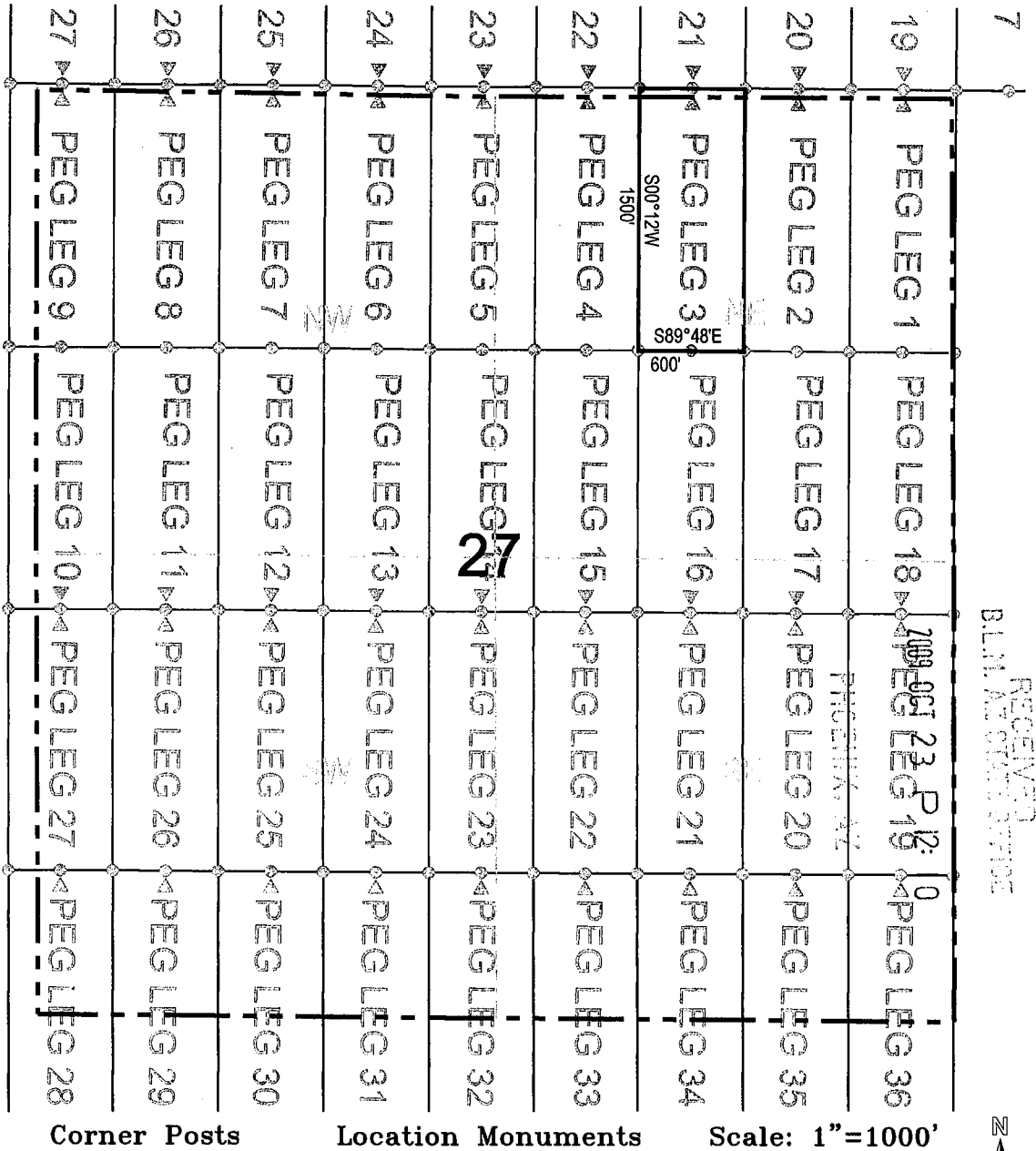
LOCATOR(s): ASARCO LLC. AGENT: T. Robert Breen

5285 E. Williams Circle, Suite 2000
Tucson, AZ 85711



AMC 398072

LODE CLAIM LOCATION MAP



1. The above map depicts the **PEG LEG 3** Lode Claim, which is located in the NW 1/4 of the NE 1/4 of Section 27, Township 4 South, Range 13 East, Gila and Salt River Base and Meridian, Pinal County, Arizona, Ripsey Mining District.
2. The type of corner and location monuments used are wood 2"x2"x60" posts and metal tags with location information written thereon.
3. The bearings and distances in degrees and feet between claim corners are as depicted on the above map.

AMC 398072

When recorded return to:
ASARCO LLC.
ATTN: Thomas M. Simpson
5285 E. Williams Circle, Suite 2000
Tucson, AZ 85711

LOCATION NOTICE FOR LODE MINING CLAIM

NOTICE IS HEREBY GIVEN that the **PEG LEG 4** Lode Claim has been located by ASARCO LLC, whose mailing address is 5285 E. Williams Circle, Suite 2000 Tucson, AZ 85711.

RECEIVED
STATE OFFICE
2009 OCT 23 P 12: 10
PHOENIX, AZ

The general course of this claim is north/south, and it is situated in Pinal County, Arizona. This claim is 1500 feet in length and 300 feet on each side of the middle of the claim in width. This claim runs from the location monument on which the location notice is posted approximately 10 feet in a north direction to the north end center monument and 1490 feet in a south direction to the south end center monument.

This claim is marked by six monuments, one at each corner and one at the center of each end line of the claim. The location monument on which this notice is posted is situated within Section 27, Township 4 south, Range 13 east, Gila and Salt River Base and Meridian, Arizona and this claim encompasses portions of the following quarter section(s), section(s), Township(s), and Range(s): NW ¼ of the NE ¼ of Section 27, Township 4 south, Range 13 east, Gila and Salt River Base and Meridian, Ripsey Mining District, Pinal County, State of Arizona.

The locality of this claim with reference to some natural object or permanent monument and additional information (if any) concerning its locality are as follows: 53 feet north and 2071 feet west of the northeast corner of Section 27, Township 4 south , Range 13 east, to the north end center of the claim.

DATE AND POSTED on the ground this 19 day of October, 2009.

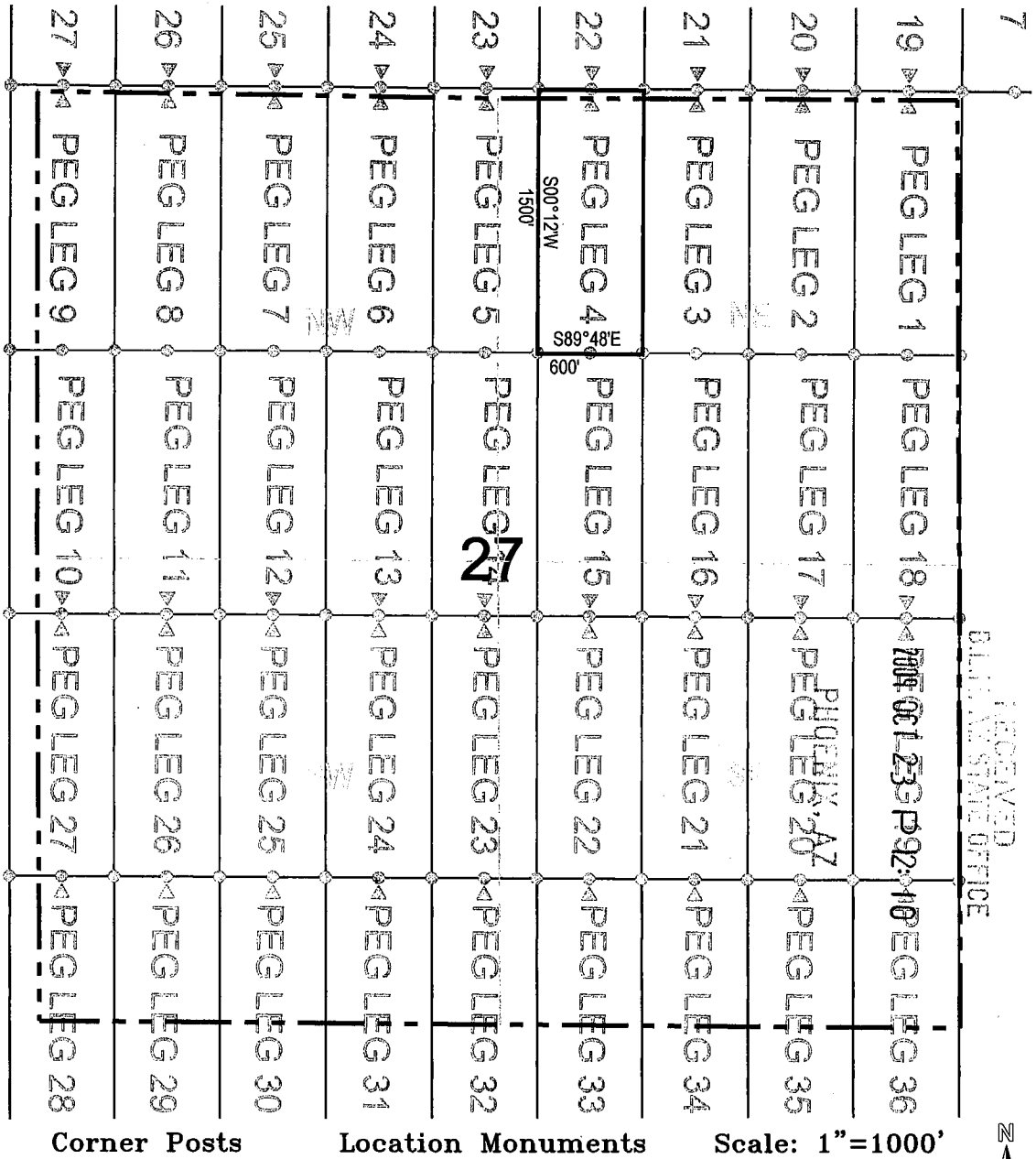
LOCATOR(s): ASARCO LLC. AGENT: T. Robert Breen



5285 E. Williams Circle, Suite 2000
Tucson, AZ 85711

AMC 398073

LODE CLAIM LOCATION MAP



1. The above map depicts the **PEG LEG 4** Lode Claim, which is located in the NW 1/4 of the NE 1/4 of Section 27, Township 4 South, Range 13 East, Gila and Salt River Base and Meridian, Pinal County, Arizona, Ripsey Mining District.
2. The type of corner and location monuments used are wood 2"x2"x60" posts and metal tags with location information written thereon.
3. The bearings and distances in degrees and feet between claim corners are as depicted on the above map.

AMC 398073

When recorded return to:
ASARCO LLC.
ATTN: Thomas M. Simpson
5285 E. Williams Circle, Suite 2000
Tucson, AZ 85711

LOCATION NOTICE FOR LODE MINING CLAIM

NOTICE IS HEREBY GIVEN that the **PEG LEG 5** Lode Claim has been located by ASARCO LLC, whose mailing address is 5285 E. Williams Circle, Suite 2000 Tucson, AZ 85711.

BLM
AZ STATE OFFICE
2009 OCT 23 P 12: 10
PHOENIX, AZ


The general course of this claim is north/south, and it is situated in Pinal County, Arizona. This claim is 1500 feet in length and 300 feet on each side of the middle of the claim in width. This claim runs from the location monument on which the location notice is posted approximately 10 feet in a north direction to the north end center monument and 1490 feet in a south direction to the south end center monument.

This claim is marked by six monuments, one at each corner and one at the center of each end line of the claim. The location monument on which this notice is posted is situated within Section 27, Township 4 south, Range 13 east, Gila and Salt River Base and Meridian, Arizona and this claim encompasses portions of the following quarter section(s), section(s), Township(s), and Range(s): NE ¼ of the NW ¼ of Section 27, Township 4 south, Range 13 east, Gila and Salt River Base and Meridian, Ripsey Mining District, Pinal County, State of Arizona.

The locality of this claim with reference to some natural object or permanent monument and additional information (if any) concerning its locality are as follows: 55 feet north and 2671 feet west of the northeast corner of Section 27, Township 4 south , Range 13 east, to the north end center of the claim.

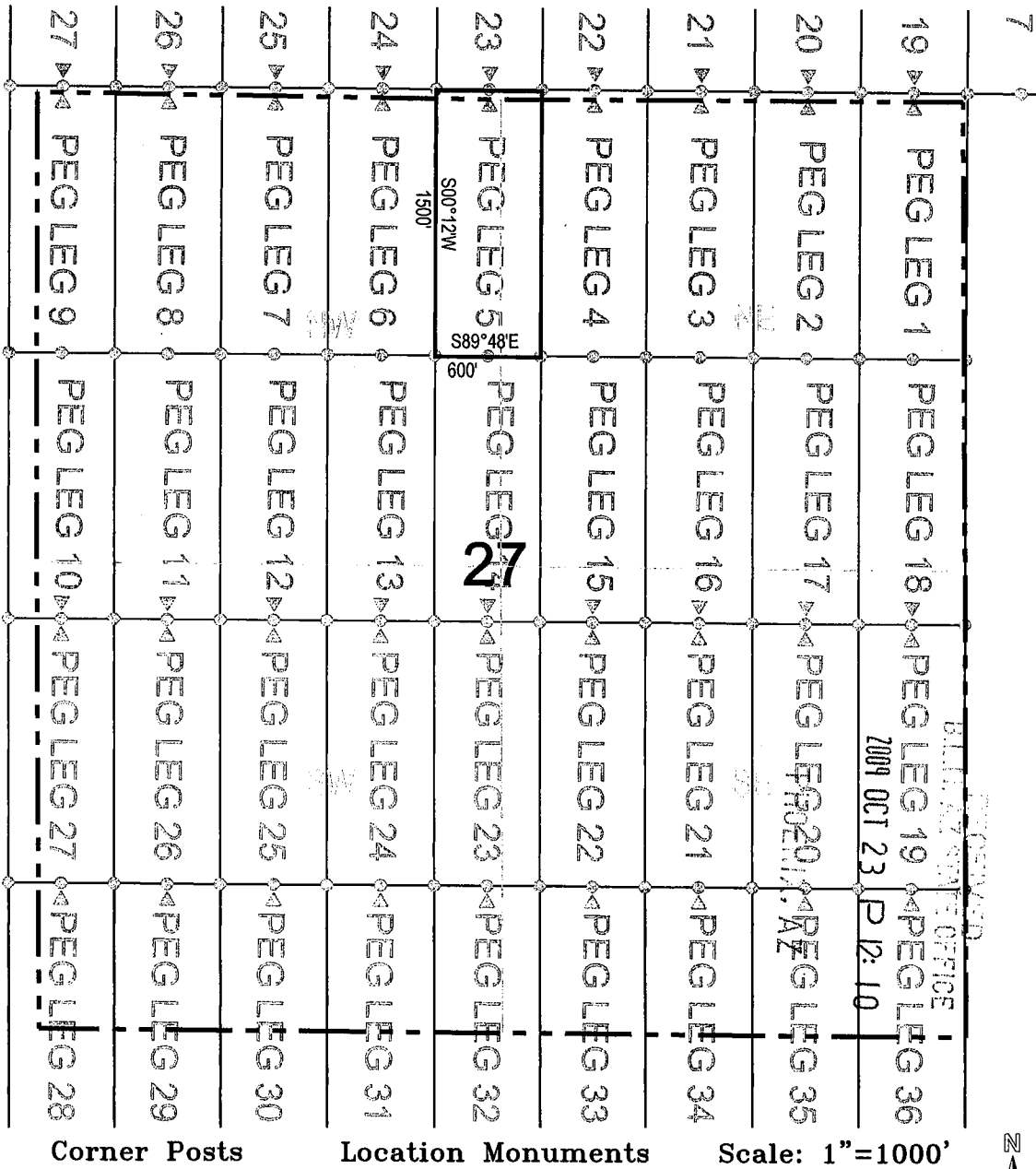
DATE AND POSTED on the ground this 19 day of October, 2009.

LOCATOR(s): ASARCO LLC. AGENT: T. Robert Breen
5285 E. Williams Circle, Suite 2000
Tucson, AZ 85711



AMB 398014

LODE CLAIM LOCATION MAP



1. The above map depicts the **PEG LEG 5** Lode Claim, which is located in the NE 1/4 of the NW 1/4 of Section 27, Township 4 South, Range 13 East, Gila and Salt River Base and Meridian, Pinal County, Arizona, Ripsey Mining District.
2. The type of corner and location monuments used are wood 2"x2"x60" posts and metal tags with location information written thereon.
3. The bearings and distances in degrees and feet between claim corners are as depicted on the above map.

AMG 398074

When recorded return to:
ASARCO LLC.
ATTN: Thomas M. Simpson
5285 E. Williams Circle, Suite 2000
Tucson, AZ 85711

RECEIVED
B.L.M. AZ
STATE OFFICE
2009 OCT 23 P 12: 10
PHOENIX, AZ

LOCATION NOTICE FOR LODE MINING CLAIM

NOTICE IS HEREBY GIVEN that the **PEG LEG 6** Lode Claim has been located by ASARCO LLC, whose mailing address is 5285 E. Williams Circle, Suite 2000 Tucson, AZ 85711.


The general course of this claim is north/south, and it is situated in Pinal County, Arizona. This claim is 1500 feet in length and 300 feet on each side of the middle of the claim in width. This claim runs from the location monument on which the location notice is posted approximately 10 feet in a north direction to the north end center monument and 1490 feet in a south direction to the south end center monument.

This claim is marked by six monuments, one at each corner and one at the center of each end line of the claim. The location monument on which this notice is posted is situated within Section 27, Township 4 south, Range 13 east, Gila and Salt River Base and Meridian, Arizona and this claim encompasses portions of the following quarter section(s), section(s), Township(s), and Range(s): NE ¼ of the NW ¼ of Section 27, Township 4 south, Range 13 east, Gila and Salt River Base and Meridian, Ripsey Mining District, Pinal County, State of Arizona.

The locality of this claim with reference to some natural object or permanent monument and additional information (if any) concerning its locality are as follows: 57 feet north and 3271 feet west of the northeast corner of Section 27, Township 4 south , Range 13 east, to the north end center of the claim.

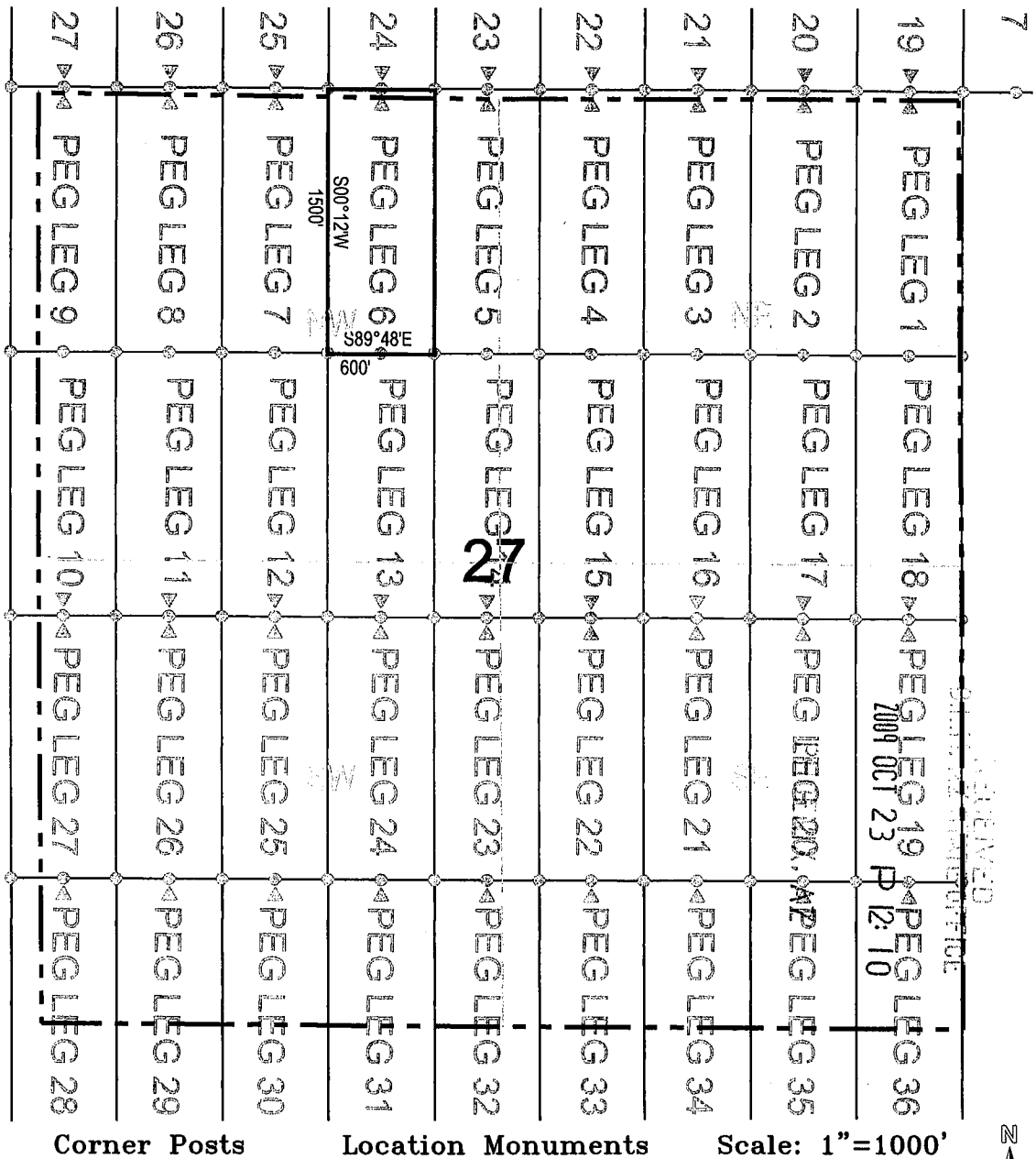
DATE AND POSTED on the ground this 19 day of October, 2009.

LOCATOR(s): ASARCO LLC. AGENT: T. Robert Breen/
5285 E. Williams Circle, Suite 2000
Tucson, AZ 85711



AMC 398075

LODE CLAIM LOCATION MAP



1. The above map depicts the **PEG LEG 6** Lode Claim, which is located in the NE 1/4 of the NW 1/4 of Section 27, Township 4 South, Range 13 East, Gila and Salt River Base and Meridian, Pinal County, Arizona, Ripsey Mining District.
2. The type of corner and location monuments used are wood 2"x2"x60" posts and metal tags with location information written thereon.
3. The bearings and distances in degrees and feet between claim corners are as depicted on the above map.

ANL 398075

When recorded return to:
ASARCO LLC.
ATTN: Thomas M. Simpson
5285 E. Williams Circle, Suite 2000
Tucson, AZ 85711

LOCATION NOTICE FOR LODE MINING CLAIM

NOTICE IS HEREBY GIVEN that the **PEG LEG 7** Lode Claim has been located by ASARCO LLC, whose mailing address is 5285 E. Williams Circle, Suite 2000 Tucson, AZ 85711.


RECEIVED
BLM
AZ STATE OFFICE
2009 OCT 23 P 12:10
PINAL COUNTY, AZ

The general course of this claim is north/south, and it is situated in Pinal County, Arizona. This claim is 1500 feet in length and 300 feet on each side of the middle of the claim in width. This claim runs from the location monument on which the location notice is posted approximately 10 feet in a north direction to the north end center monument and 1490 feet in a south direction to the south end center monument.

This claim is marked by six monuments, one at each corner and one at the center of each end line of the claim. The location monument on which this notice is posted is situated within Section 27, Township 4 south, Range 13 east, Gila and Salt River Base and Meridian, Arizona and this claim encompasses portions of the following quarter section(s), section(s), Township(s), and Range(s): NE ¼ of the NW ¼ of Section 27, Township 4 south, Range 13 east, Gila and Salt River Base and Meridian, Ripsey Mining District, Pinal County, State of Arizona.

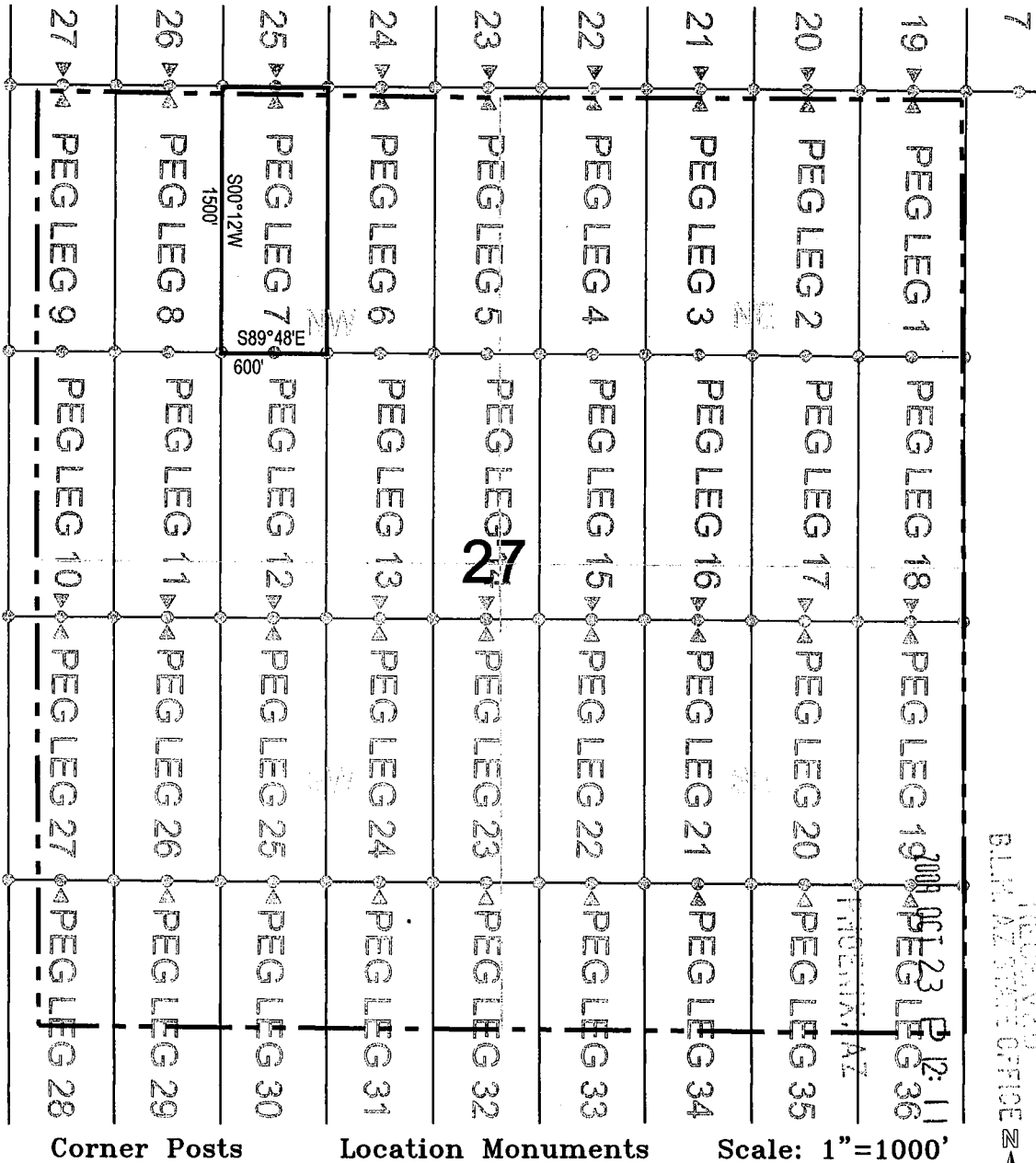
The locality of this claim with reference to some natural object or permanent monument and additional information (if any) concerning its locality are as follows: 59 feet north and 3871 feet west of the northeast corner of Section 27, Township 4 south , Range 13 east, to the north end center of the claim.

DATE AND POSTED on the ground this 19 day of October, 2009.

LOCATOR(s): ASARCO LLC. AGENT: T. Robert Breen/ 
5285 E. Williams Circle, Suite 2000
Tucson, AZ 85711

AMC 398076

LODE CLAIM LOCATION MAP



RECEIVED
BLM AZ STATE OFFICE

1. The above map depicts the **PEG LEG 7** Lode Claim, which is located in the NE 1/4 of the NW 1/4 of Section 27, Township 4 South, Range 13 East, Gila and Salt River Base and Meridian, Pinal County, Arizona, Ripsey Mining District.
2. The type of corner and location monuments used are wood 2"x2"x60" posts and metal tags with location information written thereon.
3. The bearings and distances in degrees and feet between claim corners are as depicted on the above map.

AMB 398076

When recorded return to:
ASARCO LLC.
ATTN: Thomas M. Simpson
5285 E. Williams Circle, Suite 2000
Tucson, AZ 85711

LOCATION NOTICE FOR LODE MINING CLAIM

NOTICE IS HEREBY GIVEN that the **PEG LEG 8** Lode Claim has been located by ASARCO LLC, whose mailing address is 5285 E. Williams Circle, Suite 2000 Tucson, AZ 85711.

2009 OCT 23 P 12:11
PINAL CO., AZ
B.L.M. AZ STATE OFFICE

The general course of this claim is north/south, and it is situated in Pinal County, Arizona. This claim is 1500 feet in length and 300 feet on each side of the middle of the claim in width. This claim runs from the location monument on which the location notice is posted approximately 10 feet in a south direction to the south end center monument and 1490 feet in a north direction to the north end center monument.


This claim is marked by six monuments, one at each corner and one at the center of each end line of the claim. The location monument on which this notice is posted is situated within Section 27, Township 4 south, Range 13 east, Gila and Salt River Base and Meridian, Arizona and this claim encompasses portions of the following quarter section(s), section(s), Township(s), and Range(s): SW ¼ of the NW ¼ of Section 27, Township 4 south, Range 13 east, Gila and Salt River Base and Meridian, Ripsey Mining District, Pinal County, State of Arizona.

The locality of this claim with reference to some natural object or permanent monument and additional information (if any) concerning its locality are as follows: 1436 feet ~~north~~^{south} and 4474 feet west of the northeast corner of Section 27, Township 4 south, Range 13 east, to the south end center of the claim.

DATE AND POSTED on the ground this 19 day of October, 2009.

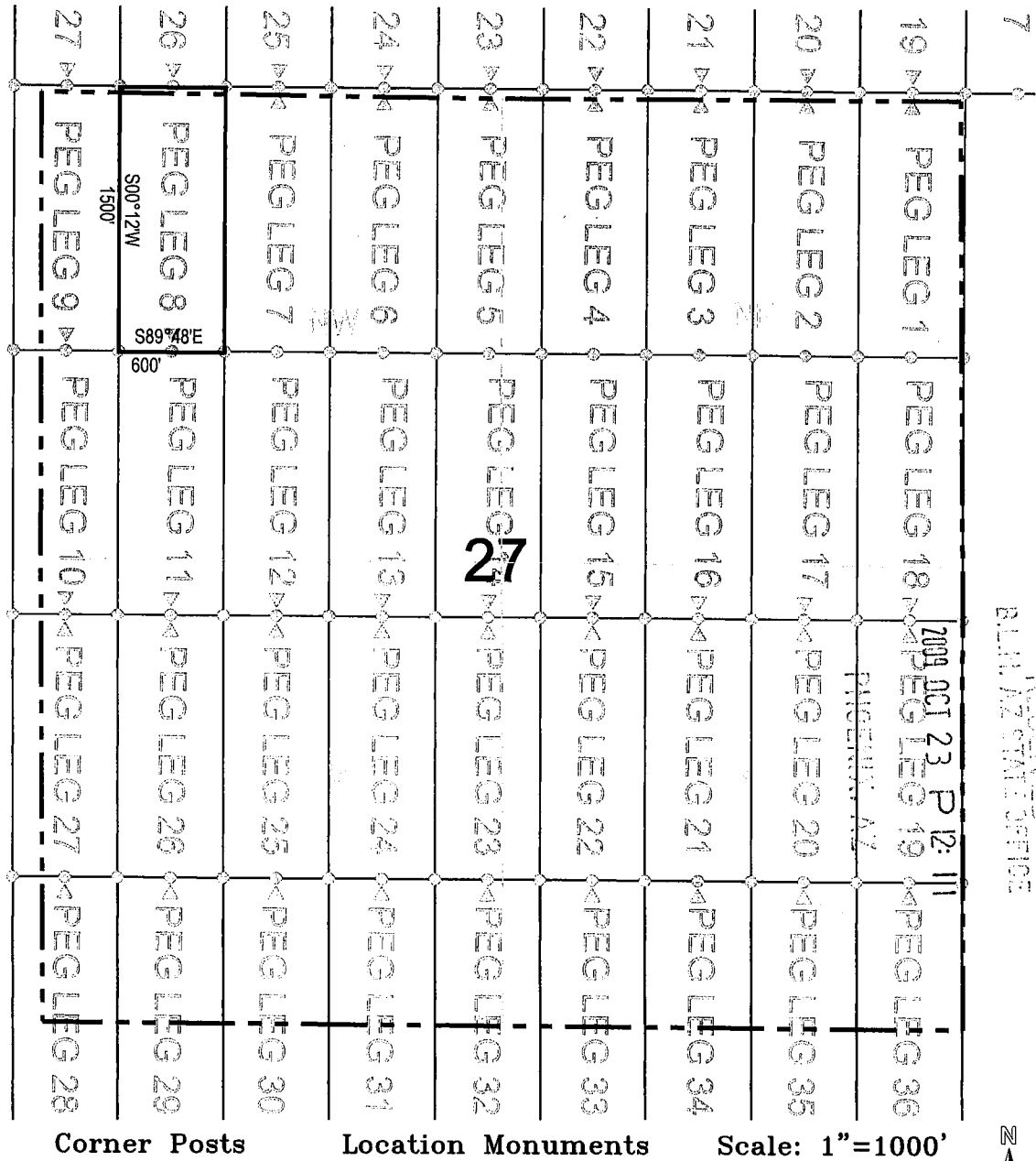
LOCATOR(s): ASARCO LLC. AGENT: T. Robert Breen

5285 E. Williams Circle, Suite 2000
Tucson, AZ 85711



AMC 398077

LODE CLAIM LOCATION MAP



1. The above map depicts the **PEG LEG 8** Lode Claim, which is located in the SW 1/4 of the NW 1/4 of Section 27, Township 4 South, Range 13 East, Gila and Salt River Base and Meridian, Pinal County, Arizona, Ripsey Mining District.
2. The type of corner and location monuments used are wood 2"x2"x6" posts and metal tags with location information written thereon.
3. The bearings and distances in degrees and feet between claim corners are as depicted on the above map.

ANL 398077

When recorded return to:
ASARCO LLC
ATTN: Thomas M. Simpson
5285 E. Williams Circle, Suite 2000
Tucson, AZ 85711

RECORDED
D.L.M. AZ STATE OFFICE
2009 OCT 23 P 12: 11
PHOENIX, AZ

LOCATION NOTICE FOR LODE MINING CLAIM

NOTICE IS HEREBY GIVEN that the **PEG LEG 9** Lode Claim has been located by ASARCO LLC, whose mailing address is 5285 E. Williams Circle, Suite 2000 Tucson, AZ 85711.

The general course of this claim is north/south, and it is situated in Pinal County, Arizona. This claim is 1500 feet in length and 300 feet on each side of the middle of the claim in width. This claim runs from the location monument on which the location notice is posted approximately 10 feet in a south direction to the south end center monument and 1490 feet in a north direction to the north end center monument.

This claim is marked by six monuments, one at each corner and one at the center of each end line of the claim. The location monument on which this notice is posted is situated within Section 27, Township 4 south, Range 13 east, Gila and Salt River Base and Meridian, Arizona and this claim encompasses portions of the following quarter section(s), section(s), Township(s), and Range(s): SW ¼ of the NW ¼ of Section 27, Township 4 south, Range 13 east, Gila and Salt River Base and Meridian, Ripsey Mining District, Pinal County, State of Arizona.

The locality of this claim with reference to some natural object or permanent monument and additional information (if any) concerning its locality are as follows: 1434 feet south and 5074 feet west of the northeast corner of Section 27, Township 4 south , Range 13 east, to the south end center of the claim.

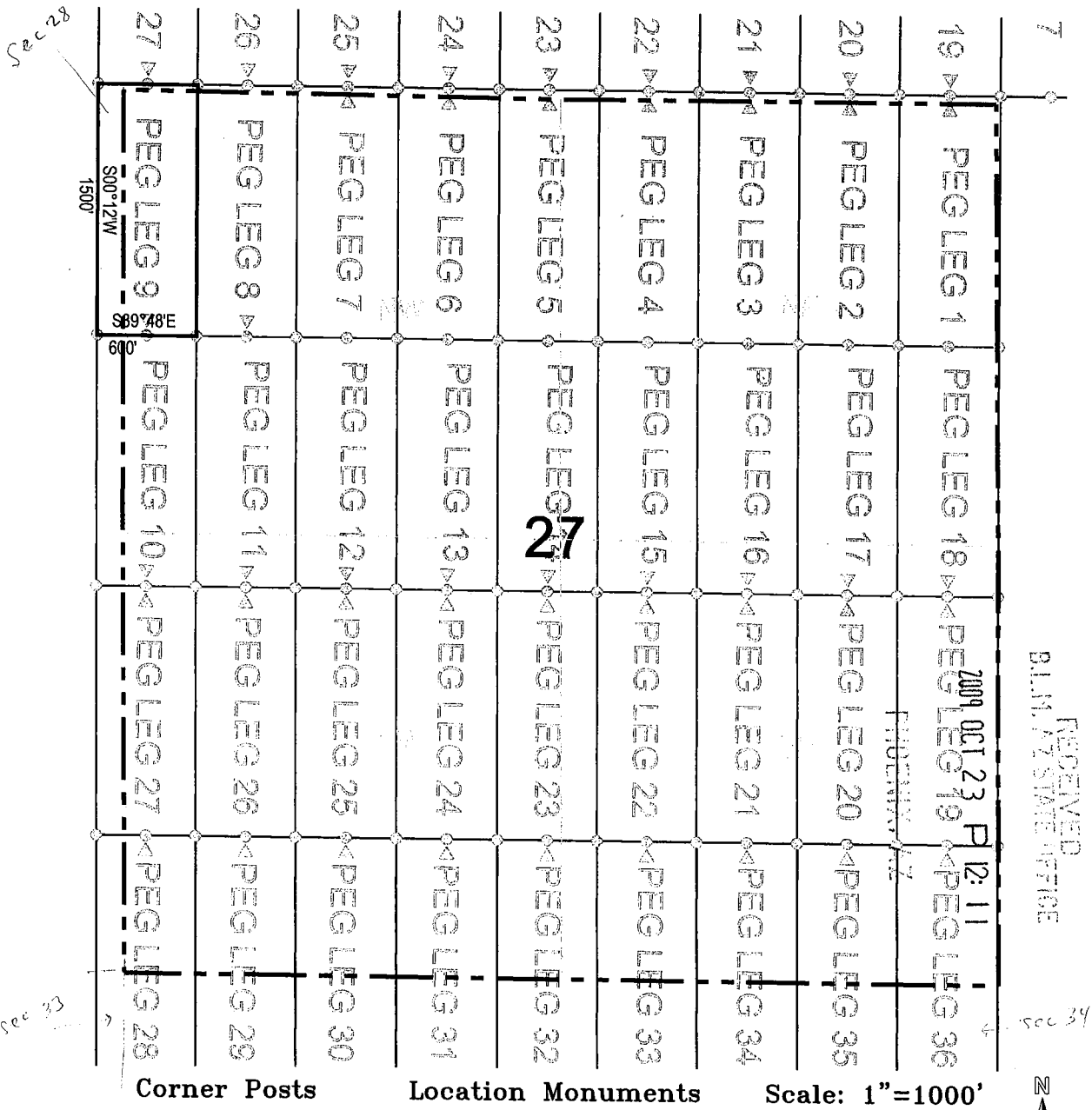
DATE AND POSTED on the ground this 19 day of October, 2009.

LOCATOR(s): ASARCO LLC. AGENT: T. Robert Breen
5285 E. Williams Circle, Suite 2000
Tucson, AZ 85711



AMC 398078

LODE CLAIM LOCATION MAP



1. The above map depicts the **PEG LEG 9** Lode Claim, which is located in the SW 1/4 of the NW 1/4 of Section 27, Township 4 South, Range 13 East, Gila and Salt River Base and Meridian, Pinal County, Arizona, Ripsey Mining District.
2. The type of corner and location monuments used are wood 2"x2"x60" posts and metal tags with location information written thereon.
3. The bearings and distances in degrees and feet between claim corners are as depicted on the above map.

AMC 398078

When recorded return to:
ASARCO LLC
ATTN: Thomas M. Simpson
5285 E. Williams Circle, Suite 2000
Tucson, AZ 85711

RECEIVED
BLM, AZ SERVICE OFFICE
2009 OCT 23 P 12: 11
PHOENIX, AZ

LOCATION NOTICE FOR LODE MINING CLAIM

NOTICE IS HEREBY GIVEN that the **PEG LEG 10** Lode Claim has been located by ASARCO LLC, whose mailing address is 5285 E. Williams Circle, Suite 2000 Tucson, AZ 85711.

The general course of this claim is north/south, and it is situated in Pinal County, Arizona. This claim is 1500 feet in length and 300 feet on each side of the middle of the claim in width. This claim runs from the location monument on which the location notice is posted approximately 10 feet in a south direction to the south end center monument and 1490 feet in a north direction to the north end center monument.

This claim is marked by six monuments, one at each corner and one at the center of each end line of the claim. The location monument on which this notice is posted is situated within Section 27, Township 4 south, Range 13 east, Gila and Salt River Base and Meridian, Arizona and this claim encompasses portions of the following quarter section(s), section(s), Township(s), and Range(s): NW ¼ of the SW ¼ of Section 27, Township 4 south, Range 13 east, Gila and Salt River Base and Meridian, Ripsey Mining District, Pinal County, State of Arizona.

The locality of this claim with reference to some natural object or permanent monument and additional information (if any) concerning its locality are as follows: 2937 feet south and 5082 feet west of the northeast corner of Section 27, Township 4 south , Range 13 east, to the south end center of the claim.

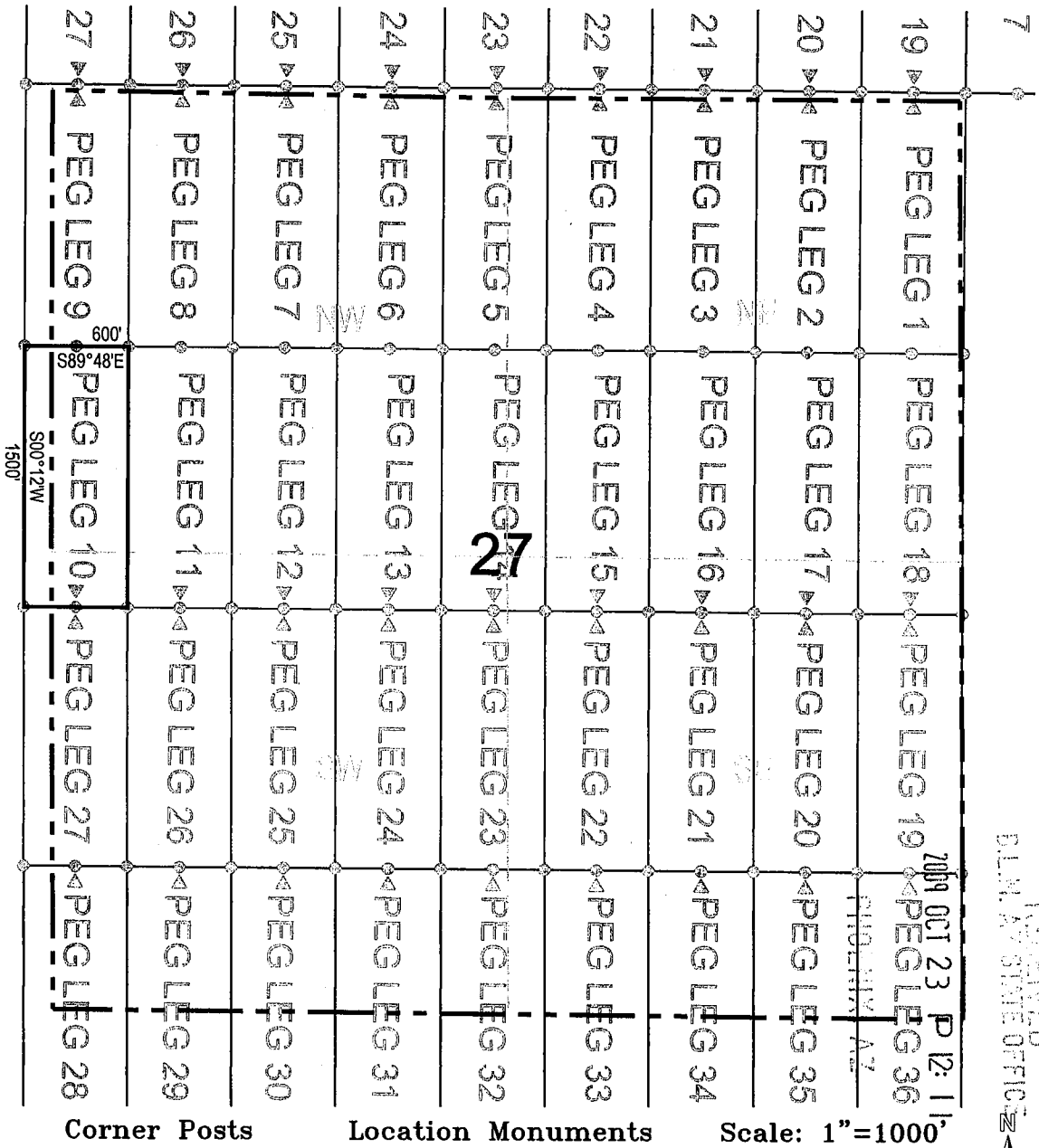
DATE AND POSTED on the ground this 19 day of October, 2009.

LOCATOR(s): ASARCO LLC. AGENT: T. Robert Breen/
5285 E. Williams Circle, Suite 2000
Tucson, AZ 85711



AMC 398079

LODE CLAIM LOCATION MAP



Corner Posts Location Monuments Scale: 1"=1000'

1. The above map depicts the **PEG LEG 10** Lode Claim, which is located in the NW 1/4 of the SW 1/4 of Section 27, Township 4 South, Range 13 East, Gila and Salt River Base and Meridian, Pinal County, Arizona, Ripsey Mining District.
2. The type of corner and location monuments used are wood 2"x2"x60" posts and metal tags with location information written thereon.
3. The bearings and distances in degrees and feet between claim corners are as depicted on the above map.

AMC 398079

When recorded return to:
ASARCO LLC
ATTN: Thomas M. Simpson
5285 E. Williams Circle, Suite 2000
Tucson, AZ 85711

LOCATION NOTICE FOR LODE MINING CLAIM

NOTICE IS HEREBY GIVEN that the **PEG LEG 11** Lode Claim has been located by ASARCO LLC, whose mailing address is 5285 E. Williams Circle, Suite 2000 Tucson, AZ 85711.

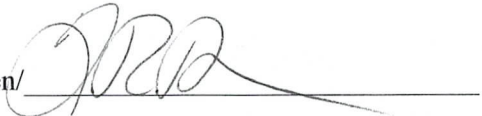
RECEIVED
BLM/AZ/DMT/OP/IDE
2009 OCT 23 P 12:11
PHOENIX, AZ

The general course of this claim is north/south, and it is situated in Pinal County, Arizona. This claim is 1500 feet in length and 300 feet on each side of the middle of the claim in width. This claim runs from the location monument on which the location notice is posted approximately 10 feet in a south direction to the south end center monument and 1490 feet in a north direction to the north end center monument.

This claim is marked by six monuments, one at each corner and one at the center of each end line of the claim. The location monument on which this notice is posted is situated within Section 27, Township 4 south, Range 13 east, Gila and Salt River Base and Meridian, Arizona and this claim encompasses portions of the following quarter section(s), section(s), Township(s), and Range(s): NW ¼ of the SW ¼ of Section 27, Township 4 south, Range 13 east, Gila and Salt River Base and Meridian, Ripsey Mining District, Pinal County, State of Arizona.

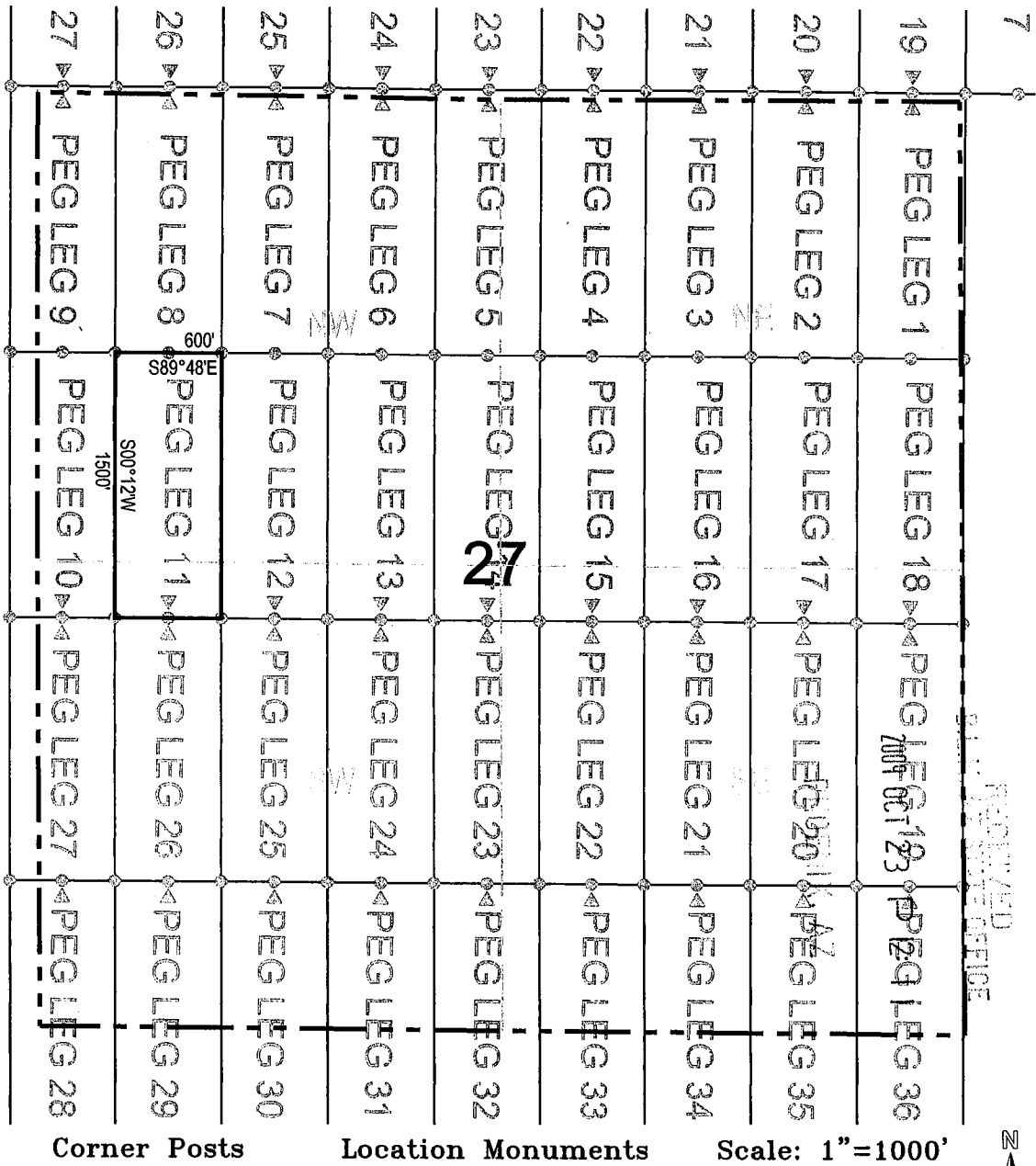
The locality of this claim with reference to some natural object or permanent monument and additional information (if any) concerning its locality are as follows: 2939 feet south and 4482 feet west of the northeast corner of Section 27, Township 4 south , Range 13 east, to the south end center of the claim.

DATE AND POSTED on the ground this 19 day of October, 2009.

LOCATOR(s): ASARCO LLC. AGENT: T. Robert Breen/ 
5285 E. Williams Circle, Suite 2000
Tucson, AZ 85711

ARC 398080

LODE CLAIM LOCATION MAP



1. The above map depicts the **PEG LEG 11** Lode Claim, which is located in the NW 1/4 of the SW 1/4 of Section 27, Township 4 South, Range 13 East, Gila and Salt River Base and Meridian, Pinal County, Arizona, Ripsey Mining District.
2. The type of corner and location monuments used are wood 2"x2"x60" posts and metal tags with location information written thereon.
3. The bearings and distances in degrees and feet between claim corners are as depicted on the above map.

AMP 398080

When recorded return to:
ASARCO LLC
ATTN: Thomas M. Simpson
5285 E. Williams Circle, Suite 2000
Tucson, AZ 85711

RECEIVED
D.L.M. RECORDS OFFICE
2009 OCT 23 P 12: 11
PHOENIX, AZ

LOCATION NOTICE FOR LODE MINING CLAIM

NOTICE IS HEREBY GIVEN that the **PEG LEG 12** Lode Claim has been located by ASARCO LLC, whose mailing address is 5285 E. Williams Circle, Suite 2000 Tucson, AZ 85711.


The general course of this claim is north/south, and it is situated in Pinal County, Arizona. This claim is 1500 feet in length and 300 feet on each side of the middle of the claim in width. This claim runs from the location monument on which the location notice is posted approximately 10 feet in a south direction to the south end center monument and 1490 feet in a north direction to the north end center monument.

This claim is marked by six monuments, one at each corner and one at the center of each end line of the claim. The location monument on which this notice is posted is situated within Section 27, Township 4 south, Range 13 east, Gila and Salt River Base and Meridian, Arizona and this claim encompasses portions of the following quarter section(s), section(s), Township(s), and Range(s): NE ¼ of the SW ¼ of Section 27, Township 4 south, Range 13 east, Gila and Salt River Base and Meridian, Ripsey Mining District, Pinal County, State of Arizona.

The locality of this claim with reference to some natural object or permanent monument and additional information (if any) concerning its locality are as follows: 2941 feet south and 3882 feet west of the northeast corner of Section 27, Township 4 south , Range 13 east, to the south end center of the claim.

DATE AND POSTED on the ground this 19 day of October, 2009.

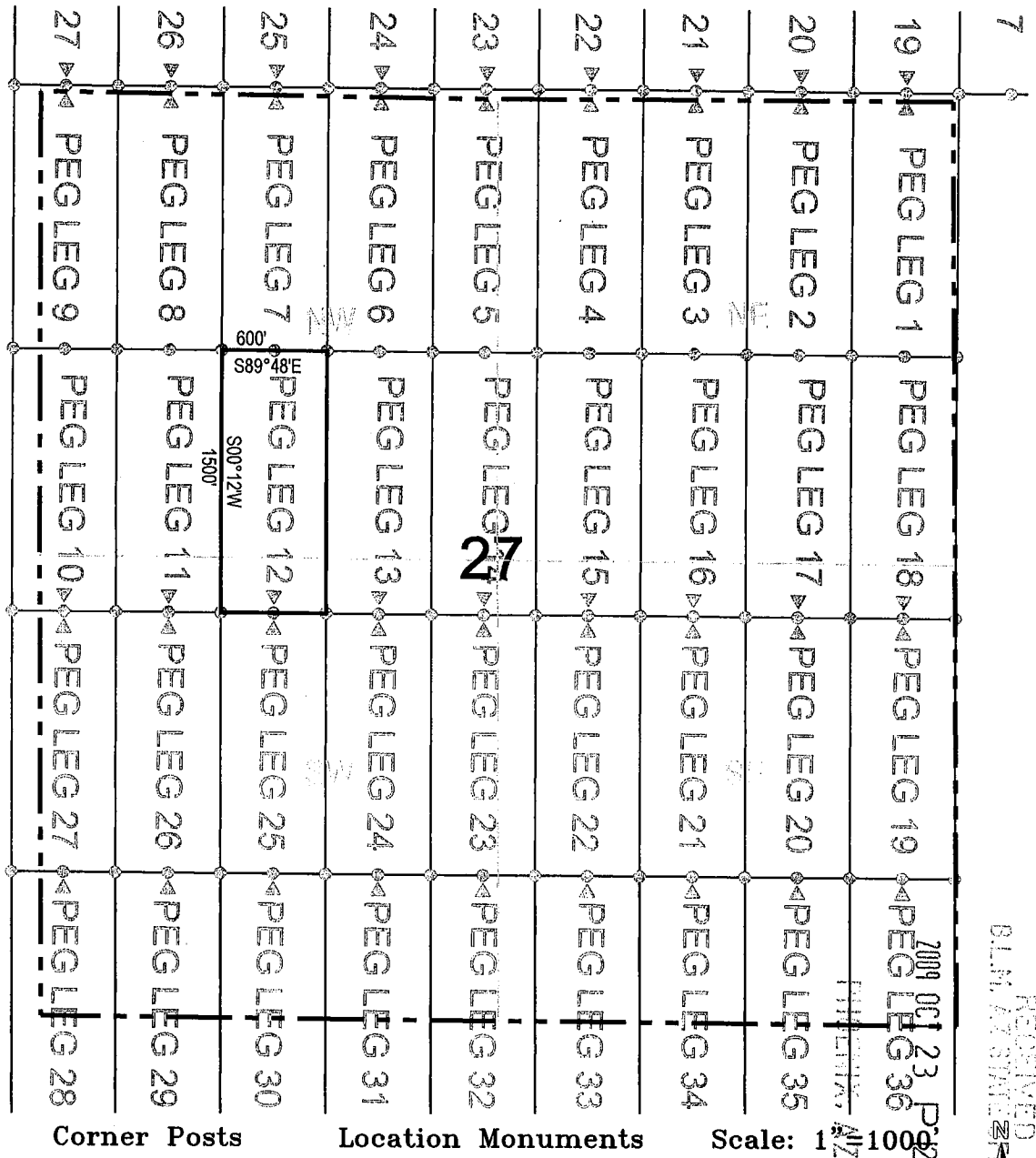
LOCATOR(s): ASARCO LLC. AGENT: T. Robert Breen/



5285 E. Williams Circle, Suite 2000
Tucson, AZ 85711

AMC 398081

LODE CLAIM LOCATION MAP



1. The above map depicts the **PEG LEG 12** Lode Claim, which is located in the NE 1/4 of the SW 1/4 of Section 27, Township 4 South, Range 13 East, Gila and Salt River Base and Meridian, Pinal County, Arizona, Ripsey Mining District.
2. The type of corner and location monuments used are wood 2"x2"x60" posts and metal tags with location information written thereon.
3. The bearings and distances in degrees and feet between claim corners are as depicted on the above map.

AMD 398081

When recorded return to:
ASARCO LLC
ATTN: Thomas M. Simpson
5285 E. Williams Circle, Suite 2000
Tucson, AZ 85711

LOCATION NOTICE FOR LODE MINING CLAIM

NOTICE IS HEREBY GIVEN that the **PEG LEG 13** Lode Claim has been located by ASARCO LLC, whose mailing address is 5285 E. Williams Circle, Suite 2000 Tucson, AZ 85711.


RECEIVED
BLM
STATE OFFICE
2009 OCT 23 P 12:11
PINAL CO., AZ

The general course of this claim is north/south, and it is situated in Pinal County, Arizona. This claim is 1500 feet in length and 300 feet on each side of the middle of the claim in width. This claim runs from the location monument on which the location notice is posted approximately 10 feet in a south direction to the south end center monument and 1490 feet in a north direction to the north end center monument.

This claim is marked by six monuments, one at each corner and one at the center of each end line of the claim. The location monument on which this notice is posted is situated within Section 27, Township 4 south, Range 13 east, Gila and Salt River Base and Meridian, Arizona and this claim encompasses portions of the following quarter section(s), section(s), Township(s), and Range(s): NE ¼ of the SW ¼ of Section 27, Township 4 south, Range 13 east, Gila and Salt River Base and Meridian, Ripsey Mining District, Pinal County, State of Arizona.

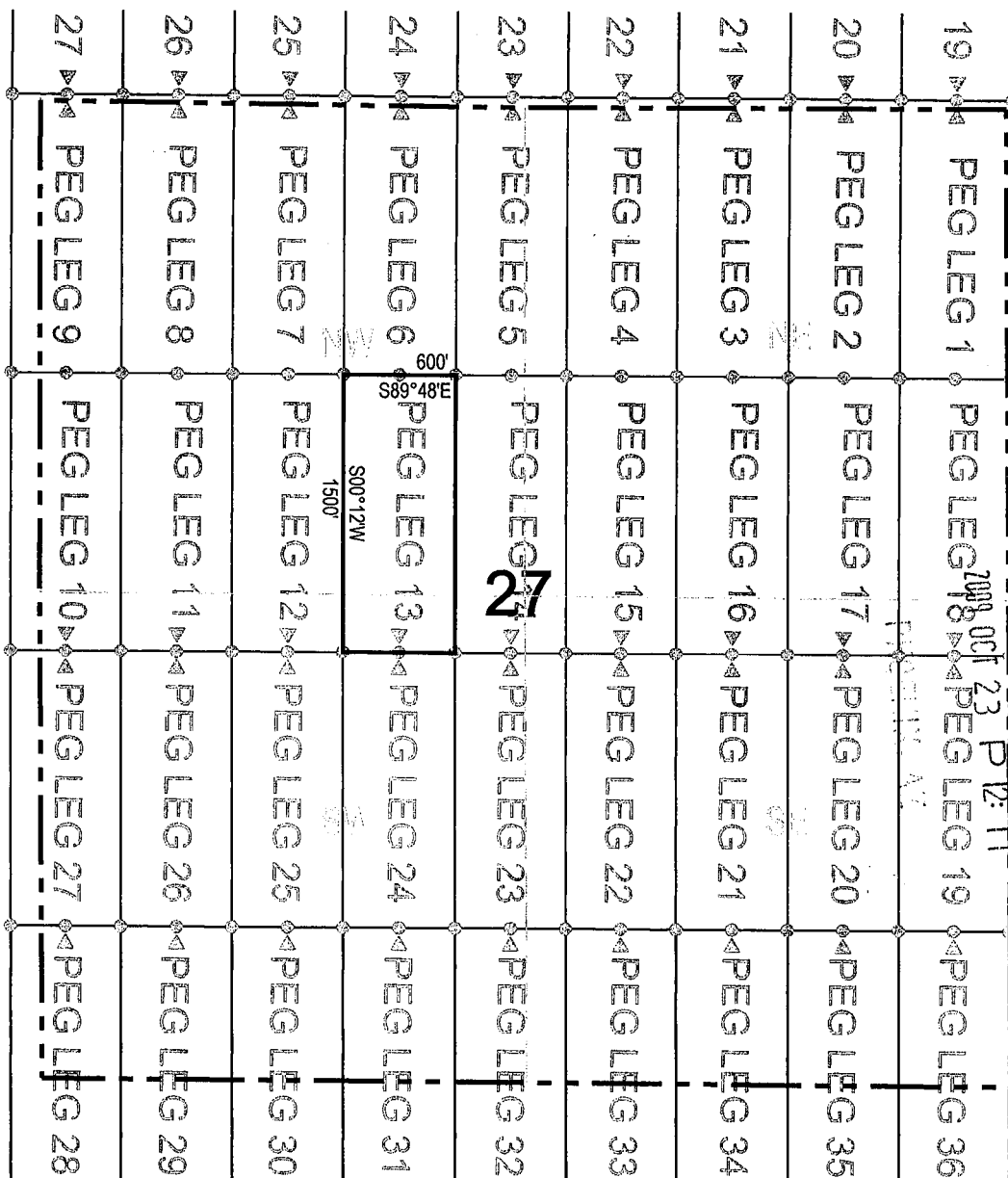
The locality of this claim with reference to some natural object or permanent monument and additional information (if any) concerning its locality are as follows: 2943 feet south and 3282 feet west of the northeast corner of Section 27, Township 4 south, Range 13 east, to the south end center of the claim.

DATE AND POSTED on the ground this 19 day of October, 2009.

LOCATOR(s): ASARCO LLC. AGENT: T. Robert Breen/ 
5285 E. Williams Circle, Suite 2000
Tucson, AZ 85711

AMC 398082

LODE CLAIM LOCATION MAP



RECEIVED
 PLM AZ STATE OFFICE
 OCT 23 P 12:11



Corner Posts Location Monuments Scale: 1"=1000'

1. The above map depicts the **PEG LEG 13** Lode Claim, which is located in the NE 1/4 of the SW 1/4 of Section 27, Township 4 South, Range 13 East, Gila and Salt River Base and Meridian, Pinal County, Arizona, Ripsey Mining District.
2. The type of corner and location monuments used are wood 2"x2"x60" posts and metal tags with location information written thereon.
3. The bearings and distances in degrees and feet between claim corners are as depicted on the above map.

AMC 398082

When recorded return to:
ASARCO LLC
ATTN: Thomas M. Simpson
5285 E. Williams Circle, Suite 2000
Tucson, AZ 85711

RECEIVED
B.L.M. AZ STATE OFFICE
2009 OCT 23 P 12:11
PHOENIX, AZ

LOCATION NOTICE FOR LODE MINING CLAIM

NOTICE IS HEREBY GIVEN that the **PEG LEG 14** Lode Claim has been located by ASARCO LLC, whose mailing address is 5285 E. Williams Circle, Suite 2000 Tucson, AZ 85711.

The general course of this claim is north/south, and it is situated in Pinal County, Arizona. This claim is 1500 feet in length and 300 feet on each side of the middle of the claim in width. This claim runs from the location monument on which the location notice is posted approximately 10 feet in a south direction to the south end center monument and 1490 feet in a north direction to the north end center monument.

This claim is marked by six monuments, one at each corner and one at the center of each end line of the claim. The location monument on which this notice is posted is situated within Section 27, Township 4 south, Range 13 east, Gila and Salt River Base and Meridian, Arizona and this claim encompasses portions of the following quarter section(s), section(s), Township(s), and Range(s): NE ¼ of the SW ¼ of Section 27, Township 4 south, Range 13 east, Gila and Salt River Base and Meridian, Ripsey Mining District, Pinal County, State of Arizona.

The locality of this claim with reference to some natural object or permanent monument and additional information (if any) concerning its locality are as follows: 2945 feet south and 2682 feet west of the northeast corner of Section 27, Township 4 south , Range 13 east, to the south end center of the claim.

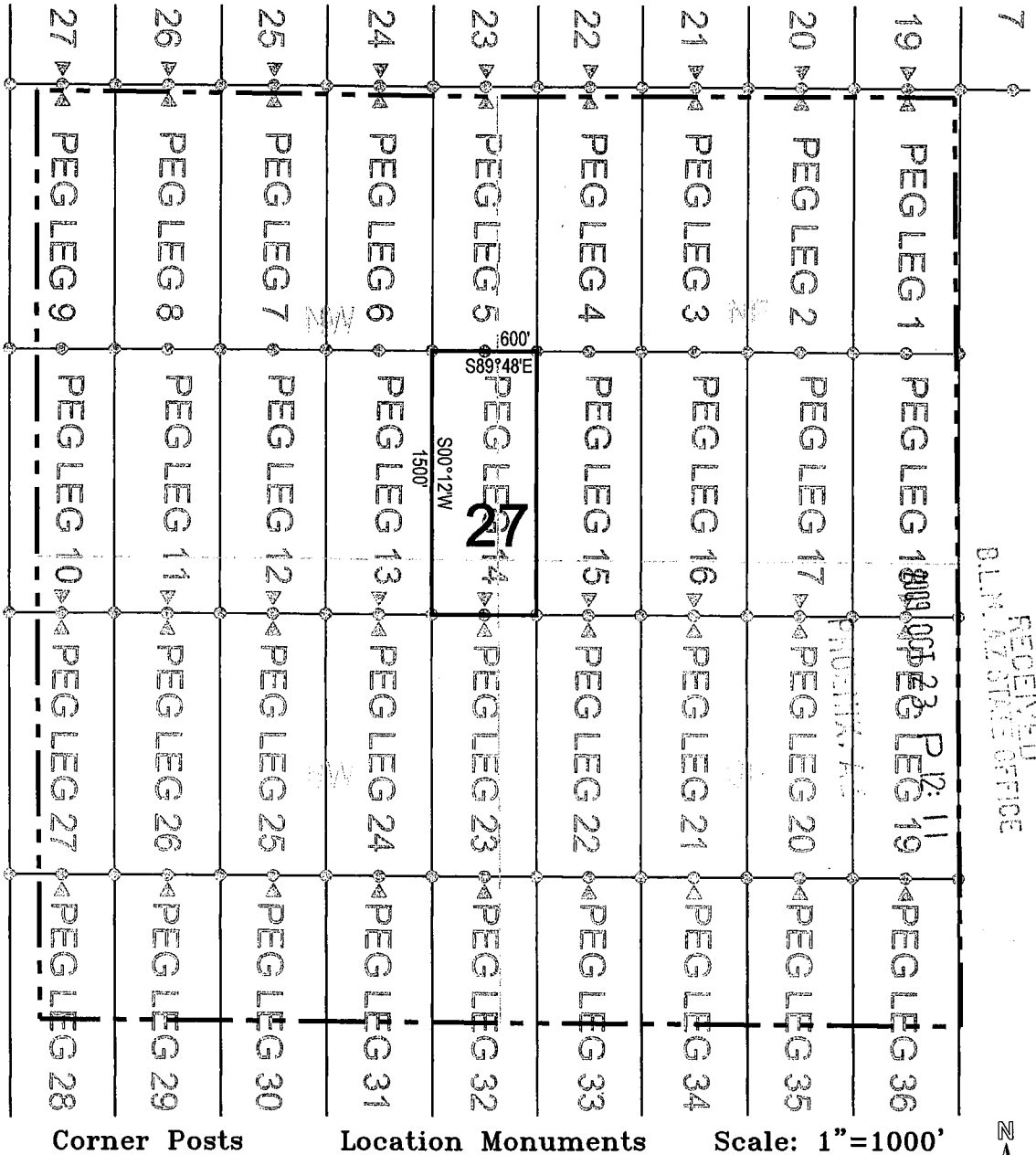
DATE AND POSTED on the ground this 19 day of October, 2009.

LOCATOR(s): ASARCO LLC. AGENT: T. Robert Breen/
5285 E. Williams Circle, Suite 2000
Tucson, AZ 85711



AMC 398083

LODE CLAIM LOCATION MAP



1. The above map depicts the **PEG LEG 14** Lode Claim, which is located in the NE 1/4 of the SW 1/4 of Section 27, Township 4 South, Range 13 East, Gila and Salt River Base and Meridian, Pinal County, Arizona, Ripsey Mining District.
2. The type of corner and location monuments used are wood 2"x2"x60" posts and metal tags with location information written thereon.
3. The bearings and distances in degrees and feet between claim corners are as depicted on the above map.

AHC 398083

When recorded return to:
ASARCO LLC
ATTN: Thomas M. Simpson
5285 E. Williams Circle, Suite 2000
Tucson, AZ 85711

RECEIVED
D.L.M. AZ MINING OFFICE
2009 OCT 23 P 12:11
PINAL CO., AZ

LOCATION NOTICE FOR LODE MINING CLAIM


NOTICE IS HEREBY GIVEN that the **PEG LEG 15** Lode Claim has been located by ASARCO LLC, whose mailing address is 5285 E. Williams Circle, Suite 2000 Tucson, AZ 85711.

The general course of this claim is north/south, and it is situated in Pinal County, Arizona. This claim is 1500 feet in length and 300 feet on each side of the middle of the claim in width. This claim runs from the location monument on which the location notice is posted approximately 10 feet in a south direction to the south end center monument and 1490 feet in a north direction to the north end center monument.

This claim is marked by six monuments, one at each corner and one at the center of each end line of the claim. The location monument on which this notice is posted is situated within Section 27, Township 4 south, Range 13 east, Gila and Salt River Base and Meridian, Arizona and this claim encompasses portions of the following quarter section(s), section(s), Township(s), and Range(s): NW ¼ of the SE ¼ of Section 27, Township 4 south, Range 13 east, Gila and Salt River Base and Meridian, Ripsey Mining District, Pinal County, State of Arizona.

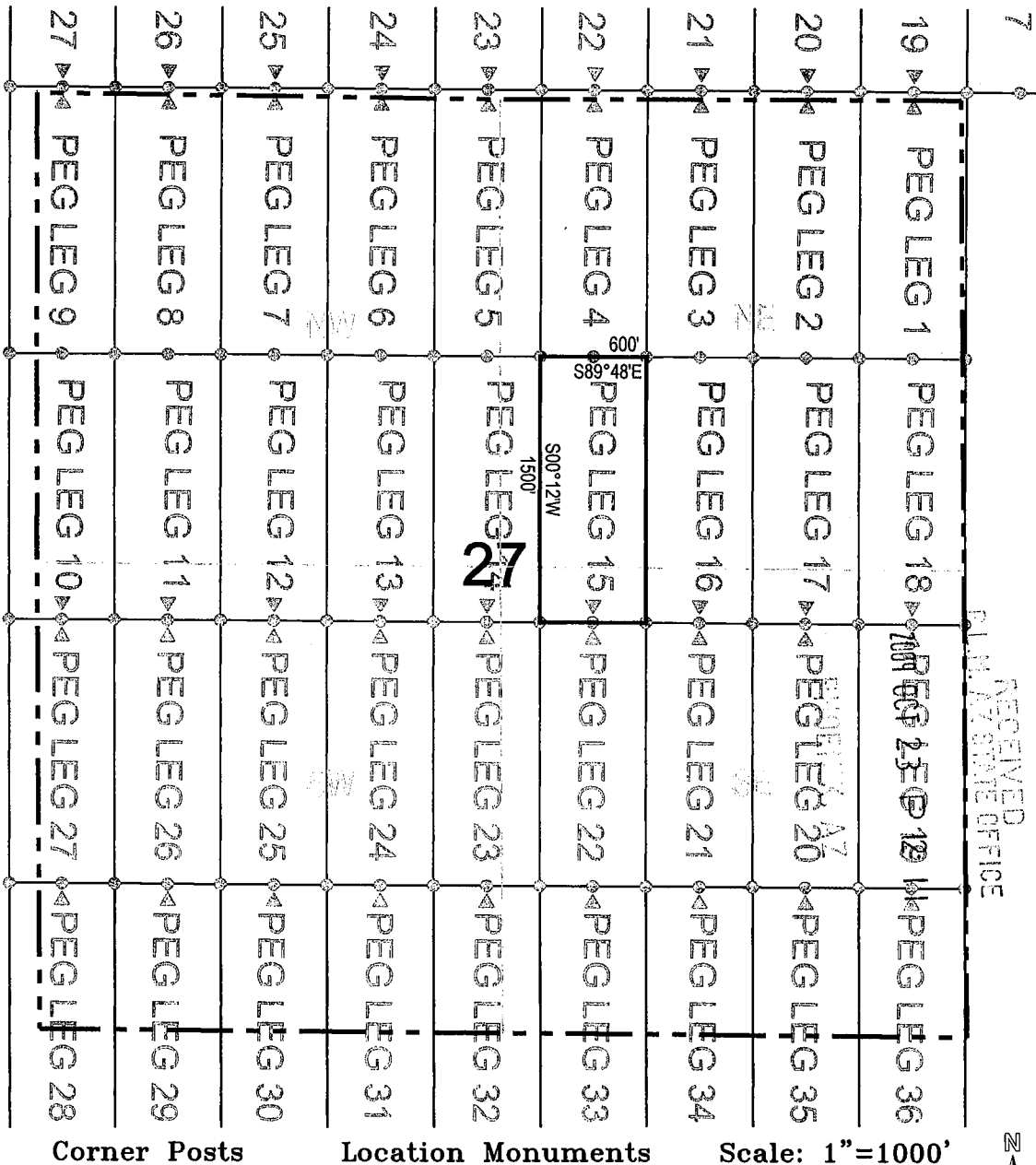
The locality of this claim with reference to some natural object or permanent monument and additional information (if any) concerning its locality are as follows: 2947 feet south and 2082 feet west of the northeast corner of Section 27, Township 4 south , Range 13 east, to the south end center of the claim.

DATE AND POSTED on the ground this 19 day of October, 2009.

LOCATOR(s): ASARCO LLC. AGENT: T. Robert Breen 
5285 E. Williams Circle, Suite 2000
Tucson, AZ 85711

AMC 398084

LODE CLAIM LOCATION MAP



1. The above map depicts the **PEG LEG 15** Lode Claim, which is located in the NW 1/4 of the SE 1/4 of Section 27, Township 4 South, Range 13 East, Gila and Salt River Base and Meridian, Pinal County, Arizona, Ripsey Mining District.
2. The type of corner and location monuments used are wood 2"x2"x60" posts and metal tags with location information written thereon.
3. The bearings and distances in degrees and feet between claim corners are as depicted on the above map.

AMC 398084

When recorded return to:
ASARCO LLC
ATTN: Thomas M. Simpson
5285 E. Williams Circle, Suite 2000
Tucson, AZ 85711

RECEIVED
B.L.M. AZ STATE OFFICE
2009 OCT 23 P 12: 11
PHOENIX, AZ

LOCATION NOTICE FOR LODE MINING CLAIM

NOTICE IS HEREBY GIVEN that the **PEG LEG 16** Lode Claim has been located by ASARCO LLC, whose mailing address is 5285 E. Williams Circle, Suite 2000 Tucson, AZ 85711.


The general course of this claim is north/south, and it is situated in Pinal County, Arizona. This claim is 1500 feet in length and 300 feet on each side of the middle of the claim in width. This claim runs from the location monument on which the location notice is posted approximately 10 feet in a south direction to the south end center monument and 1490 feet in a north direction to the north end center monument.

This claim is marked by six monuments, one at each corner and one at the center of each end line of the claim. The location monument on which this notice is posted is situated within Section 27, Township 4 south, Range 13 east, Gila and Salt River Base and Meridian, Arizona and this claim encompasses portions of the following quarter section(s), section(s), Township(s), and Range(s): NW ¼ of the SE ¼ of Section 27, Township 4 south, Range 13 east, Gila and Salt River Base and Meridian, Ripsey Mining District, Pinal County, State of Arizona.

The locality of this claim with reference to some natural object or permanent monument and additional information (if any) concerning its locality are as follows: 2949 feet south and 1482 feet west of the northeast corner of Section 27, Township 4 south , Range 13 east, to the south end center of the claim.


DATE AND POSTED on the ground this 19 day of October, 2009.

LOCATOR(s): ASARCO LLC. AGENT: T. Robert Breen/
5285 E. Williams Circle, Suite 2000
Tucson, AZ 85711



AMC 398085

LODE CLAIM LOCATION MAP



1. The above map depicts the **PEG LEG 16** Lode Claim, which is located in the NW 1/4 of the SE 1/4 of Section 27, Township 4 South, Range 13 East, Gila and Salt River Base and Meridian, Pinal County, Arizona, Ripsey Mining District.
2. The type of corner and location monuments used are wood 2"x2"x60" posts and metal tags with location information written thereon.
3. The bearings and distances in degrees and feet between claim corners are as depicted on the above map.

When recorded return to:
ASARCO LLC
ATTN: Thomas M. Simpson
5285 E. Williams Circle, Suite 2000
Tucson, AZ 85711

RECEIVED
D.L.M. AZ STATE OFFICE
2009 OCT 23 P 12:12
PINAL CO, AZ

LOCATION NOTICE FOR LODE MINING CLAIM

NOTICE IS HEREBY GIVEN that the **PEG LEG 17** Lode Claim has been located by ASARCO LLC, whose mailing address is 5285 E. Williams Circle, Suite 2000 Tucson, AZ 85711.

The general course of this claim is north/south, and it is situated in Pinal County, Arizona. This claim is 1500 feet in length and 300 feet on each side of the middle of the claim in width. This claim runs from the location monument on which the location notice is posted approximately 10 feet in a south direction to the south end center monument and 1490 feet in a north direction to the north end center monument.

This claim is marked by six monuments, one at each corner and one at the center of each end line of the claim. The location monument on which this notice is posted is situated within Section 27, Township 4 south, Range 13 east, Gila and Salt River Base and Meridian, Arizona and this claim encompasses portions of the following quarter section(s), section(s), Township(s), and Range(s): NE ¼ of the SE ¼ of Section 27, Township 4 south, Range 13 east, Gila and Salt River Base and Meridian, Ripsey Mining District, Pinal County, State of Arizona.

The locality of this claim with reference to some natural object or permanent monument and additional information (if any) concerning its locality are as follows: 2951 feet south and 882 feet west of the northeast corner of Section 27, Township 4 south, Range 13 east, to the south end center of the claim.

DATE AND POSTED on the ground this 19 day of October, 2009.


LOCATOR(s): ASARCO LLC. AGENT: T. Robert Breen/

5285 E. Williams Circle, Suite 2000
Tucson, AZ 85711



AMC 398086

LODE CLAIM LOCATION MAP



1. The above map depicts the **PEG LEG 17** Lode Claim, which is located in the NE 1/4 of the SE 1/4 of Section 27, Township 4 South, Range 13 East, Gila and Salt River Base and Meridian, Pinal County, Arizona, Ripsey Mining District.
2. The type of corner and location monuments used are wood 2"x2"x60" posts and metal tags with location information written thereon.
3. The bearings and distances in degrees and feet between claim corners are as depicted on the above map.

AMC 398086

When recorded return to:
ASARCO LLC
ATTN: Thomas M. Simpson
5285 E. Williams Circle, Suite 2000
Tucson, AZ 85711

RECEIVED
D.L.M. STATE OFFICE
2009 OCT 23 P 12:12
PINAL CO. AZ

LOCATION NOTICE FOR LODE MINING CLAIM


NOTICE IS HEREBY GIVEN that the **PEG LEG 18** Lode Claim has been located by ASARCO LLC, whose mailing address is 5285 E. Williams Circle, Suite 2000 Tucson, AZ 85711.

The general course of this claim is north/south, and it is situated in Pinal County, Arizona. This claim is 1500 feet in length and 300 feet on each side of the middle of the claim in width. This claim runs from the location monument on which the location notice is posted approximately 10 feet in a south direction to the south end center monument and 1490 feet in a north direction to the north end center monument.

This claim is marked by six monuments, one at each corner and one at the center of each end line of the claim. The location monument on which this notice is posted is situated within Section 27, Township 4 south, Range 13 east, Gila and Salt River Base and Meridian, Arizona and this claim encompasses portions of the following quarter section(s), section(s), Township(s), and Range(s): NE ¼ of the SE ¼ of Section 27, Township 4 south, Range 13 east, Gila and Salt River Base and Meridian, Ripsey Mining District, Pinal County, State of Arizona.

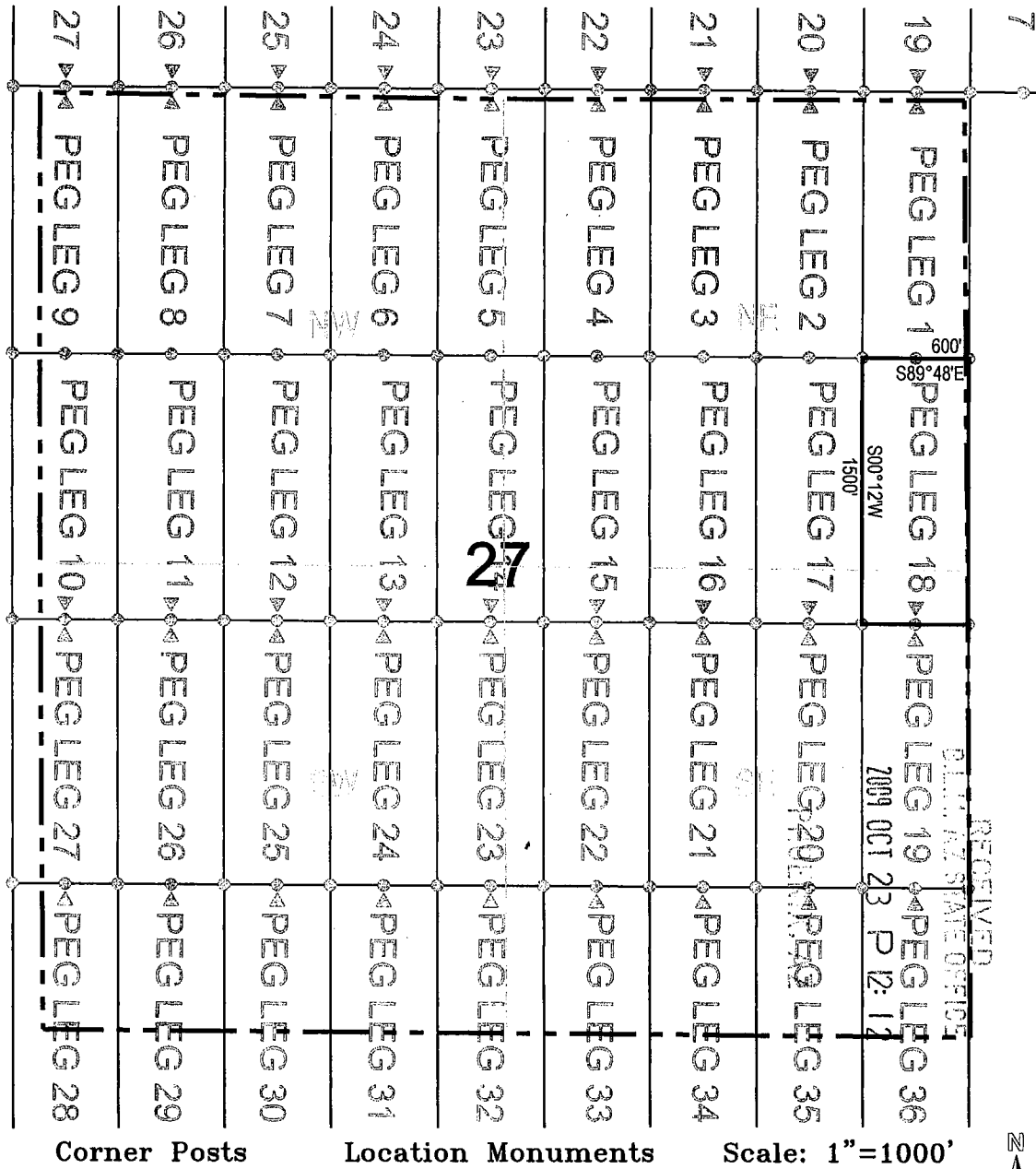
The locality of this claim with reference to some natural object or permanent monument and additional information (if any) concerning its locality are as follows: 2953 feet south and 282 feet west of the northeast corner of Section 27, Township 4 south, Range 13 east, to the south end center of the claim.

DATE AND POSTED on the ground this 19 day of October, 2009.

LOCATOR(s): ASARCO LLC. AGENT: T. Robert Breen/ 
5285 E. Williams Circle, Suite 2000
Tucson, AZ 85711

ANG 398087

LODE CLAIM LOCATION MAP



1. The above map depicts the **PEG LEG 18** Lode Claim, which is located in the NE 1/4 of the SE 1/4 of Section 27, Township 4 South, Range 13 East, Gila and Salt River Base and Meridian, Pinal County, Arizona, Ripsey Mining District.
2. The type of corner and location monuments used are wood 2"x2"x6" posts and metal tags with location information written thereon.
3. The bearings and distances in degrees and feet between claim corners are as depicted on the above map.

AMC 398087

When recorded return to:
ASARCO LLC
ATTN: Thomas M. Simpson
5285 E. Williams Circle, Suite 2000
Tucson, AZ 85711

RECEIVED
D.L.M. AZ STATE OFFICE
2009 OCT 23 P 12:12
PINAL COX, AZ

LOCATION NOTICE FOR LODE MINING CLAIM

NOTICE IS HEREBY GIVEN that the **PEG LEG 19** Lode Claim has been located by ASARCO LLC, whose mailing address is 5285 E. Williams Circle, Suite 2000 Tucson, AZ 85711.


The general course of this claim is north/south, and it is situated in Pinal County, Arizona. This claim is 1500 feet in length and 300 feet on each side of the middle of the claim in width. This claim runs from the location monument on which the location notice is posted approximately 10 feet in a north direction to the north end center monument and 1490 feet in a south direction to the south end center monument.

This claim is marked by six monuments, one at each corner and one at the center of each end line of the claim. The location monument on which this notice is posted is situated within Section 27, Township 4 south, Range 13 east, Gila and Salt River Base and Meridian, Arizona and this claim encompasses portions of the following quarter section(s), section(s), Township(s), and Range(s): NE ¼ of the SE ¼ of Section 27, Township 4 south, Range 13 east, Gila and Salt River Base and Meridian, Ripsey Mining District, Pinal County, State of Arizona.

The locality of this claim with reference to some natural object or permanent monument and additional information (if any) concerning its locality are as follows: 2953 feet south and 282 feet west of the northeast corner of Section 27, Township 4 south , Range 13 east, to the north end center of the claim.

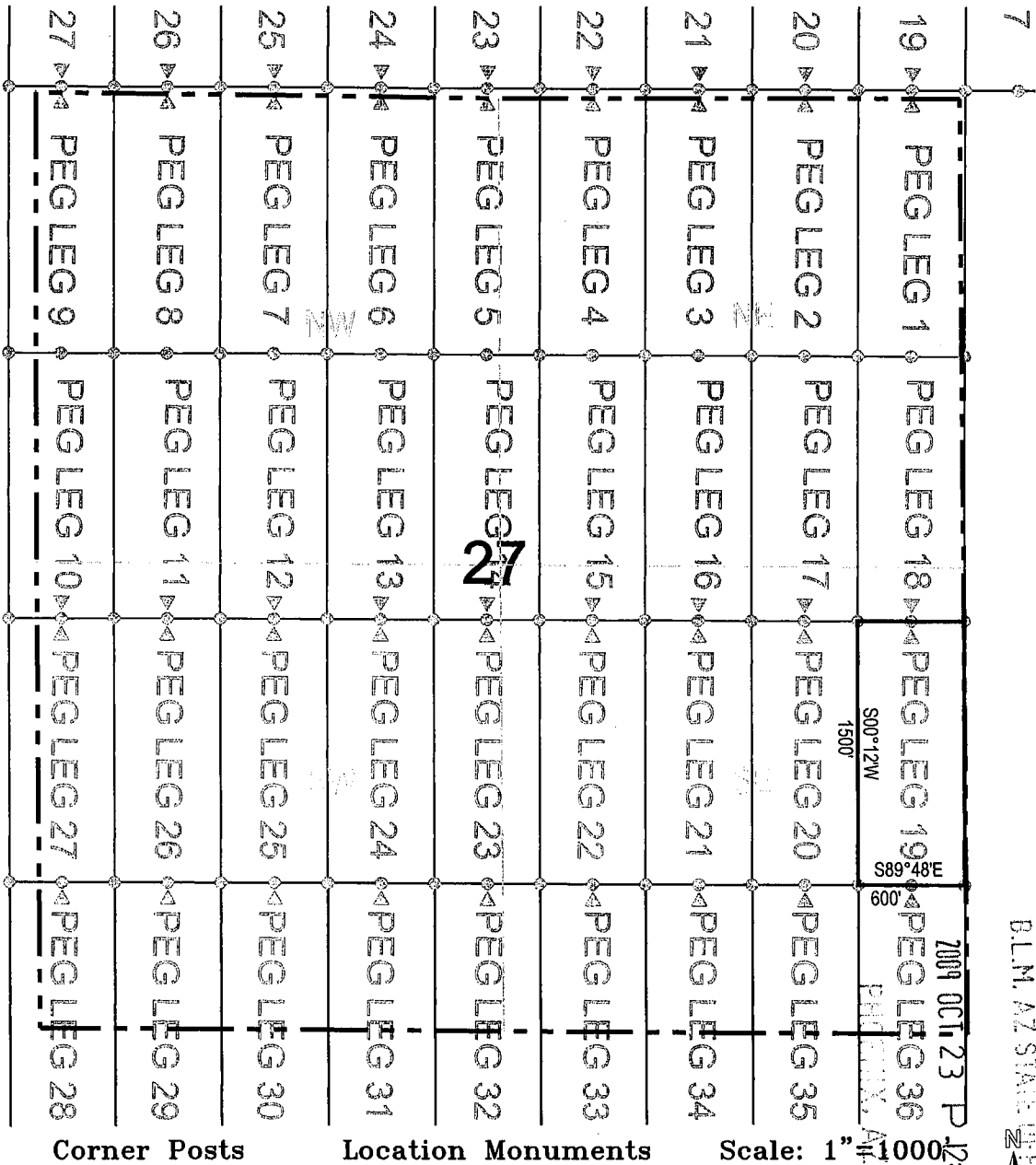
DATE AND POSTED on the ground this 19 day of October, 2009.

LOCATOR(s): ASARCO LLC. AGENT: T. Robert Breen/
5285 E. Williams Circle, Suite 2000
Tucson, AZ 85711



AMC 398088

LODE CLAIM LOCATION MAP



1. The above map depicts the **PEG LEG 19** Lode Claim, which is located in the NE 1/4 of the SE 1/4 of Section 27, Township 4 South, Range 13 East, Gila and Salt River Base and Meridian, Pinal County, Arizona, Ripsey Mining District.
2. The type of corner and location monuments used are wood 2"x2"x60" posts and metal tags with location information written thereon.
3. The bearings and distances in degrees and feet between claim corners are as depicted on the above map.

RECEIVED
B.L.M. AZ STATE OFFICE

AMC 398088

When recorded return to:
ASARCO LLC
ATTN: Thomas M. Simpson
5285 E. Williams Circle, Suite 2000
Tucson, AZ 85711

LOCATION NOTICE FOR LODE MINING CLAIM

NOTICE IS HEREBY GIVEN that the **PEG LEG 20** Lode Claim has been located by ASARCO LLC, whose mailing address is 5285 E. Williams Circle, Suite 2000 Tucson, AZ 85711.

RECEIVED
D.L. AZ STATE OFFICE
2009 OCT 23 P 12:12
TUCSON, AZ

The general course of this claim is north/south, and it is situated in Pinal County, Arizona. This claim is 1500 feet in length and 300 feet on each side of the middle of the claim in width. This claim runs from the location monument on which the location notice is posted approximately 10 feet in a north direction to the north end center monument and 1490 feet in a south direction to the south end center monument.

This claim is marked by six monuments, one at each corner and one at the center of each end line of the claim. The location monument on which this notice is posted is situated within Section 27, Township 4 south, Range 13 east, Gila and Salt River Base and Meridian, Arizona and this claim encompasses portions of the following quarter section(s), section(s), Township(s), and Range(s): NE ¼ of the SE ¼ of Section 27, Township 4 south, Range 13 east, Gila and Salt River Base and Meridian, Ripsey Mining District, Pinal County, State of Arizona.

The locality of this claim with reference to some natural object or permanent monument and additional information (if any) concerning its locality are as follows: 2953 feet south and 882 feet west of the northeast corner of Section 27, Township 4 south , Range 13 east, to the north end center of the claim.

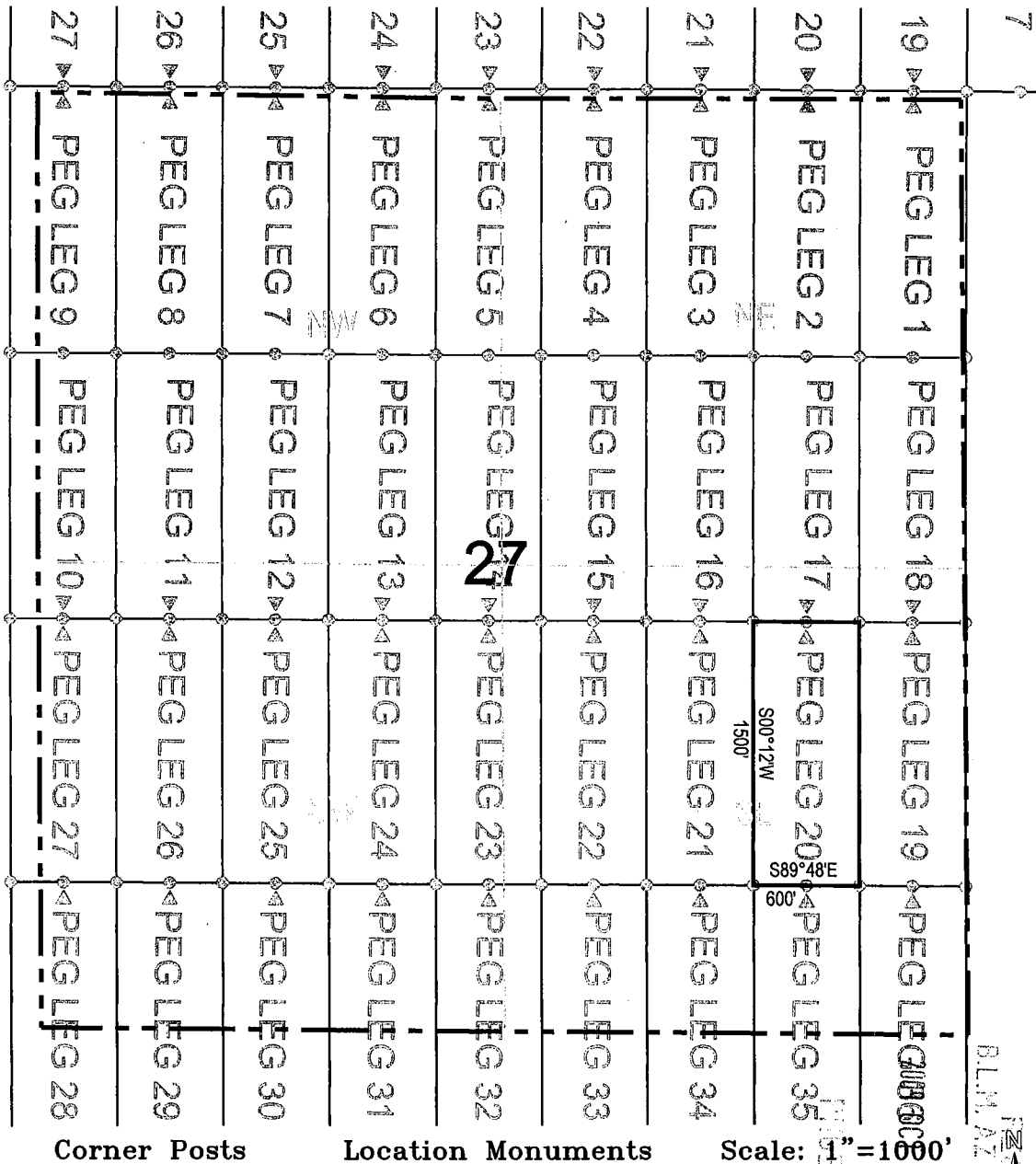
DATE AND POSTED on the ground this 19 day of October, 2009.

LOCATOR(s): ASARCO LLC. AGENT: T. Robert Breen
5285 E. Williams Circle, Suite 2000
Tucson, AZ 85711



AME 398089

LODE CLAIM LOCATION MAP



Corner Posts Location Monuments Scale: 1" = 1000'

1. The above map depicts the **PEG LEG 20** Lode Claim, which is located in the NE 1/4 of the SE 1/4 of Section 27, Township 4 South, Range 13 East, Gila and Salt River Base and Meridian, Pinal County, Arizona Ripsey Mining District.
2. The type of corner and location monuments used are wood 2"x2"x60" posts and metal tags with location information written thereon.
3. The bearings and distances in degrees and feet between claim corners are as depicted on the above map.

REGISTERED
 P.L.M. AZ STATE OFFICE

AMC 398089

When recorded return to:
ASARCO LLC
ATTN: Thomas M. Simpson
5285 E. Williams Circle, Suite 2000
Tucson, AZ 85711

LOCATION NOTICE FOR LODE MINING CLAIM

NOTICE IS HEREBY GIVEN that the **PEG LEG 21** Lode Claim has been located by ASARCO LLC, whose mailing address is 5285 E. Williams Circle, Suite 2000 Tucson, AZ 85711.


RECEIVED
BLM, AZ STATE OFFICE
2009 OCT 23 P 12: 12
PHOENIX, AZ

The general course of this claim is north/south, and it is situated in Pinal County, Arizona. This claim is 1500 feet in length and 300 feet on each side of the middle of the claim in width. This claim runs from the location monument on which the location notice is posted approximately 10 feet in a north direction to the north end center monument and 1490 feet in a south direction to the south end center monument.

This claim is marked by six monuments, one at each corner and one at the center of each end line of the claim. The location monument on which this notice is posted is situated within Section 27, Township 4 south, Range 13 east, Gila and Salt River Base and Meridian, Arizona and this claim encompasses portions of the following quarter section(s), section(s), Township(s), and Range(s): NW ¼ of the SE ¼ of Section 27, Township 4 south, Range 13 east, Gila and Salt River Base and Meridian, Ripsey Mining District, Pinal County, State of Arizona.

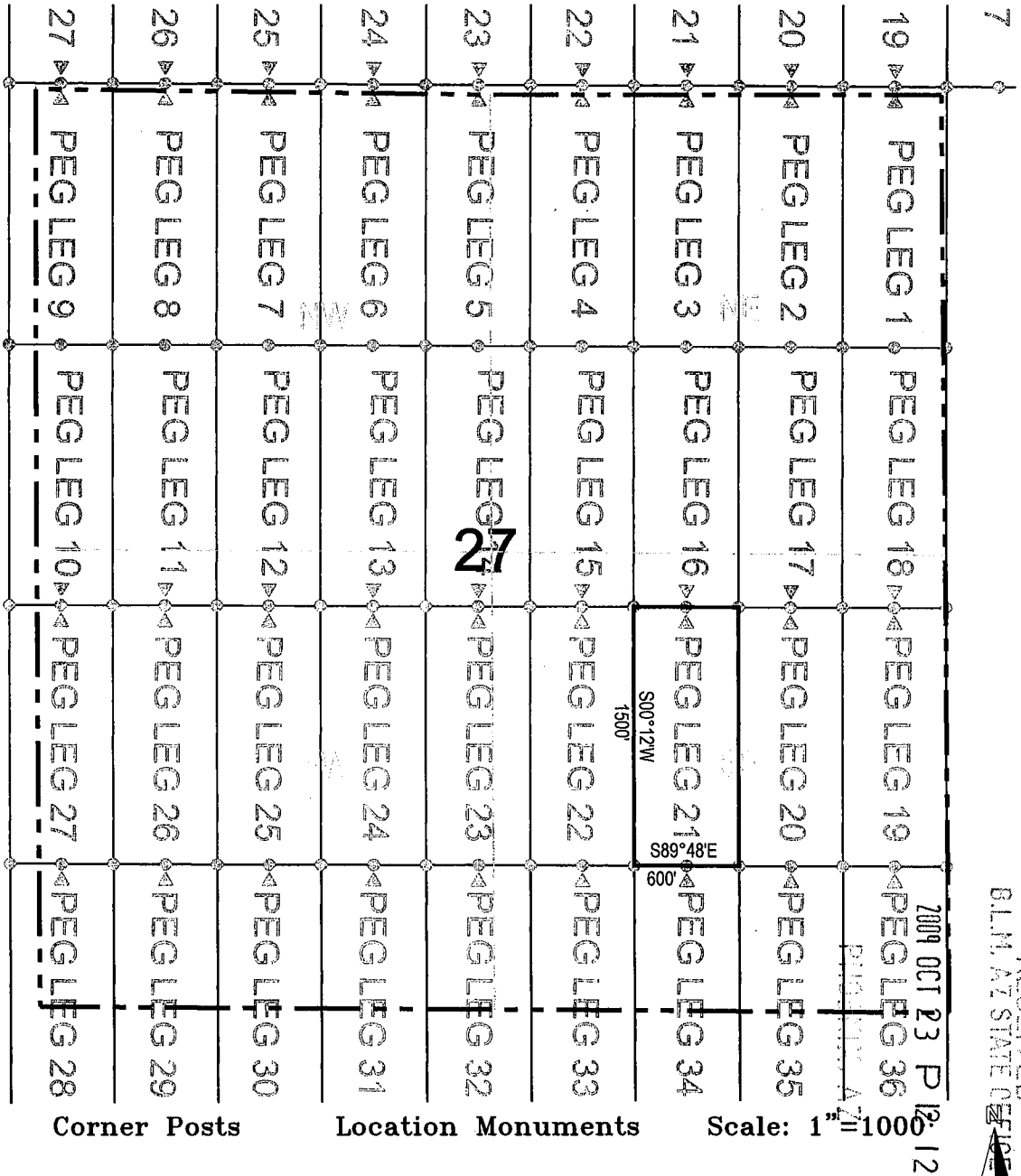
The locality of this claim with reference to some natural object or permanent monument and additional information (if any) concerning its locality are as follows: 2949 feet south and 1482 feet west of the northeast corner of Section 27, Township 4 south , Range 13 east, to the north end center of the claim.

DATE AND POSTED on the ground this 19 day of October, 2009.

LOCATOR(s): ASARCO LLC. AGENT: T. Robert Breen/ 
5285 E. Williams Circle, Suite 2000
Tucson, AZ 85711

AMC 398090

LODE CLAIM LOCATION MAP



RECEIVED
GILM. AZ STATE OFFICE

AMD 398090

1. The above map depicts the **PEG LEG 21** Lode Claim, which is located in the NW 1/4 of the SE 1/4 of Section 27, Township 4 South, Range 13 East, Gila and Salt River Base and Meridian, Pinal County, Arizona, Ripsey Mining District.
2. The type of corner and location monuments used are wood 2"x2"x60" posts and metal tags with location information written thereon.
3. The bearings and distances in degrees and feet between claim corners are as depicted on the above map.

When recorded return to:
ASARCO LLC
ATTN: Thomas M. Simpson
5285 E. Williams Circle, Suite 2000
Tucson, AZ 85711

LOCATION NOTICE FOR LODE MINING CLAIM

NOTICE IS HEREBY GIVEN that the **PEG LEG 22** Lode Claim has been located by ASARCO LLC, whose mailing address is 5285 E. Williams Circle, Suite 2000 Tucson, AZ 85711.

RECEIVED
BLM AZ STATE OFFICE
2009 OCT 23 P 12:12
PHOENIX, AZ


The general course of this claim is north/south, and it is situated in Pinal County, Arizona. This claim is 1500 feet in length and 300 feet on each side of the middle of the claim in width. This claim runs from the location monument on which the location notice is posted approximately 10 feet in a north direction to the north end center monument and 1490 feet in a south direction to the south end center monument.

This claim is marked by six monuments, one at each corner and one at the center of each end line of the claim. The location monument on which this notice is posted is situated within Section 27, Township 4 south, Range 13 east, Gila and Salt River Base and Meridian, Arizona and this claim encompasses portions of the following quarter section(s), section(s), Township(s), and Range(s): NW ¼ of the SE ¼ of Section 27, Township 4 south, Range 13 east, Gila and Salt River Base and Meridian, Ripsey Mining District, Pinal County, State of Arizona.

The locality of this claim with reference to some natural object or permanent monument and additional information (if any) concerning its locality are as follows: 2947 feet south and 2082 feet west of the northeast corner of Section 27, Township 4 south, Range 13 east, to the north end center of the claim.

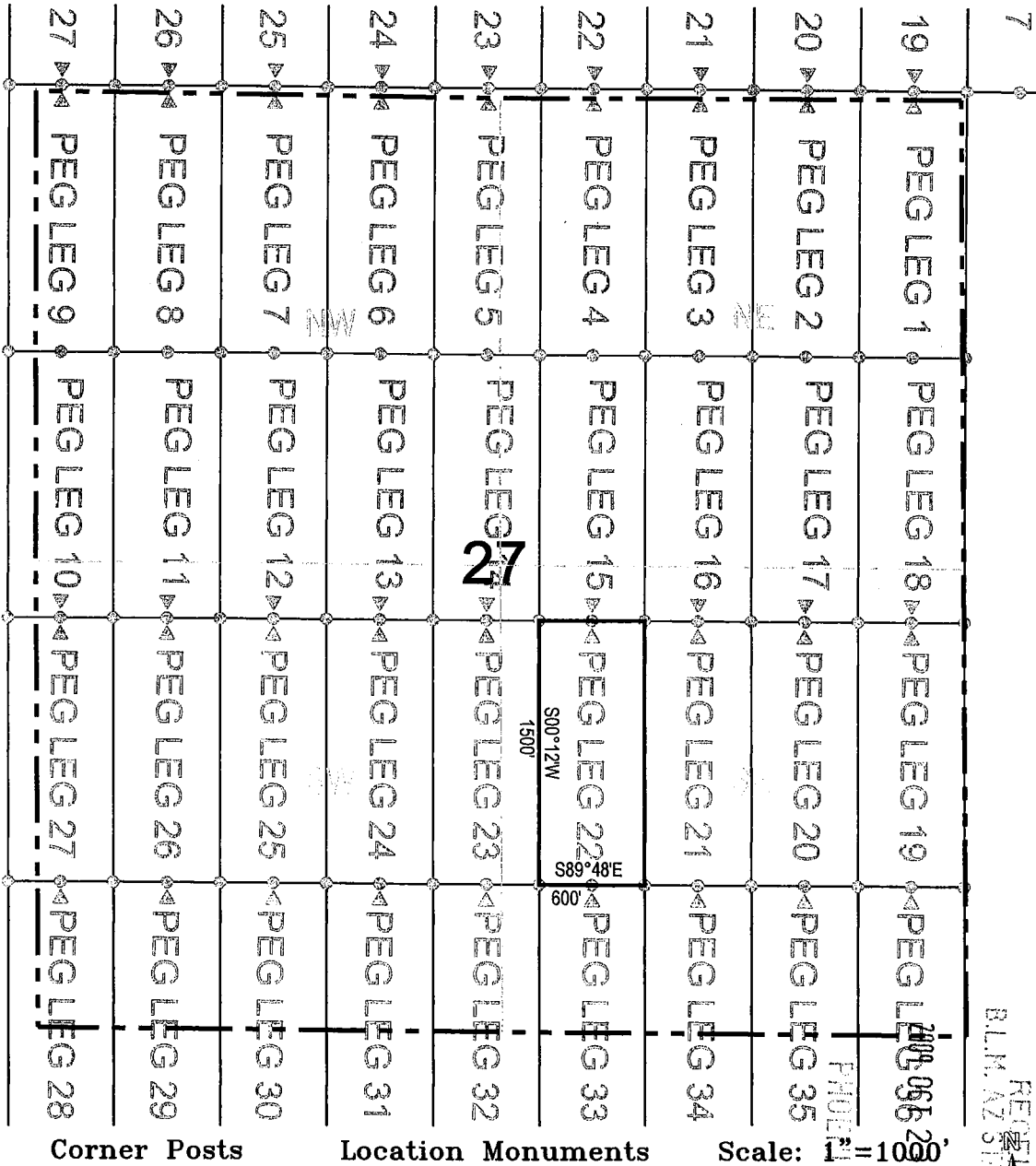
DATE AND POSTED on the ground this 19 day of October, 2009.

LOCATOR(s): ASARCO LLC. AGENT: T. Robert Breen/
5285 E. Williams Circle, Suite 2000
Tucson, AZ 85711



ANC 398091

LODE CLAIM LOCATION MAP



Corner Posts

Location Monuments

Scale: 1" = 100'

1. The above map depicts the **PEG LEG 22** Lode Claim, which is located in the NW 1/4 of the SE 1/4 of Section 27, Township 4 South, Range 13 East, Gila and Salt River Base and Meridian, Pinal County, Arizona, Ripsey Mining District.
2. The type of corner and location monuments used are wood 2"x2"x60" posts and metal tags with location information written thereon.
3. The bearings and distances in degrees and feet between claim corners are as depicted on the above map.

BLM, AZ STATE OFFICE

AMR 398091

When recorded return to:
ASARCO LLC
ATTN: Thomas M. Simpson
5285 E. Williams Circle, Suite 2000
Tucson, AZ 85711

LOCATION NOTICE FOR LODE MINING CLAIM

NOTICE IS HEREBY GIVEN that the **PEG LEG 23** Lode Claim has been located by ASARCO LLC, whose mailing address is 5285 E. Williams Circle, Suite 2000 Tucson, AZ 85711.


RECEIVED
B.L.M. AZ STATE OFFICE
2009 OCT 23 P 12: 12
PHOENIX, AZ

The general course of this claim is north/south, and it is situated in Pinal County, Arizona. This claim is 1500 feet in length and 300 feet on each side of the middle of the claim in width. This claim runs from the location monument on which the location notice is posted approximately 10 feet in a north direction to the north end center monument and 1490 feet in a south direction to the south end center monument.

This claim is marked by six monuments, one at each corner and one at the center of each end line of the claim. The location monument on which this notice is posted is situated within Section 27, Township 4 south, Range 13 east, Gila and Salt River Base and Meridian, Arizona and this claim encompasses portions of the following quarter section(s), section(s), Township(s), and Range(s): NE ¼ of the SW ¼ of Section 27, Township 4 south, Range 13 east, Gila and Salt River Base and Meridian, Ripsey Mining District, Pinal County, State of Arizona.

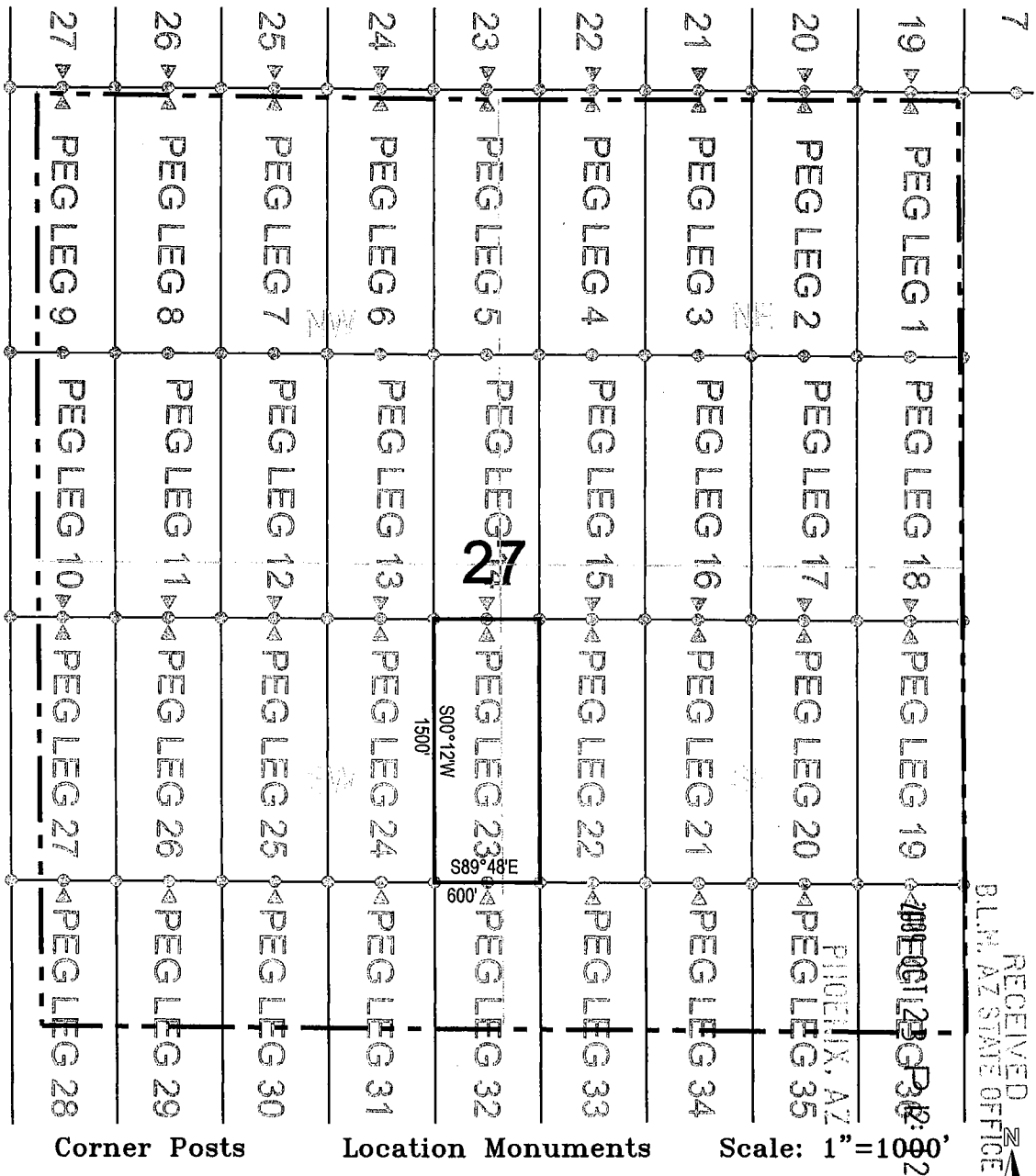
The locality of this claim with reference to some natural object or permanent monument and additional information (if any) concerning its locality are as follows: 2945 feet south and 2682 feet west of the northeast corner of Section 27, Township 4 south , Range 13 east, to the north end center of the claim.

DATE AND POSTED on the ground this 19 day of October, 2009.

LOCATOR(s): ASARCO LLC. AGENT: T. Robert Breen/ 
5285 E. Williams Circle, Suite 2000
Tucson, AZ 85711

AMC 398092

LODE CLAIM LOCATION MAP



1. The above map depicts the **PEG LEG 23** Lode Claim, which is located in the NE 1/4 of the SW 1/4 of Section 27, Township 4 South, Range 13 East, Gila and Salt River Base and Meridian, Pinal County, Arizona, Ripsey Mining District.
2. The type of corner and location monuments used are wood 2"x2"x60" posts and metal tags with location information written thereon.
3. The bearings and distances in degrees and feet between claim corners are as depicted on the above map.

AHC 398092

When recorded return to:
ASARCO LLC
ATTN: Thomas M. Simpson
5285 E. Williams Circle, Suite 2000
Tucson, AZ 85711

RECEIVED
BLM, AZ STATE OFFICE
2009 OCT 23 P 12:13
PINAL CO, AZ

LOCATION NOTICE FOR LODE MINING CLAIM


NOTICE IS HEREBY GIVEN that the **PEG LEG 24** Lode Claim has been located by ASARCO LLC, whose mailing address is 5285 E. Williams Circle, Suite 2000 Tucson, AZ 85711.

The general course of this claim is north/south, and it is situated in Pinal County, Arizona. This claim is 1500 feet in length and 300 feet on each side of the middle of the claim in width. This claim runs from the location monument on which the location notice is posted approximately 10 feet in a north direction to the north end center monument and 1490 feet in a south direction to the south end center monument.

This claim is marked by six monuments, one at each corner and one at the center of each end line of the claim. The location monument on which this notice is posted is situated within Section 27, Township 4 south, Range 13 east, Gila and Salt River Base and Meridian, Arizona and this claim encompasses portions of the following quarter section(s), section(s), Township(s), and Range(s): NE ¼ of the SW ¼ of Section 27, Township 4 south, Range 13 east, Gila and Salt River Base and Meridian, Ripsey Mining District, Pinal County, State of Arizona.

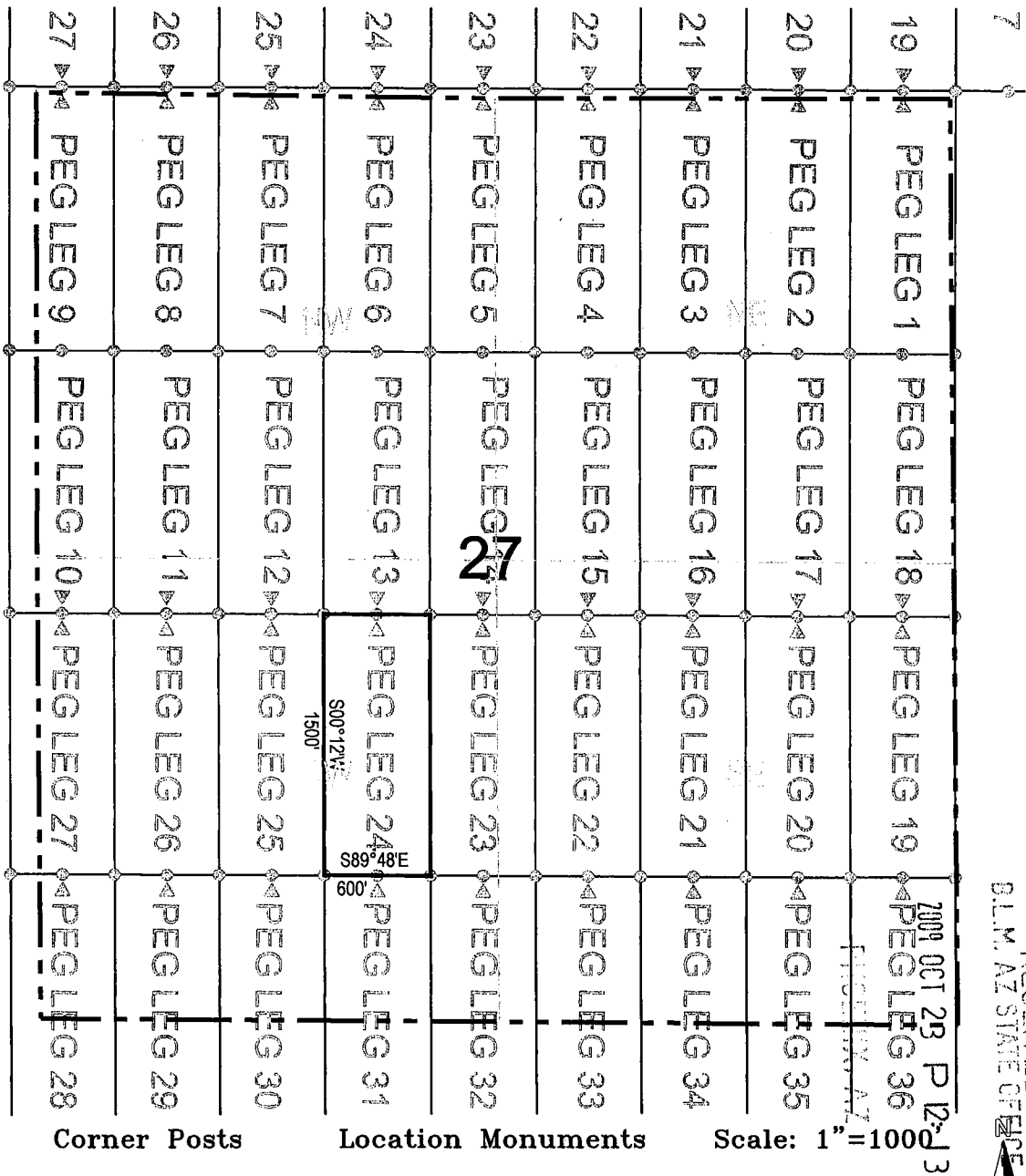
The locality of this claim with reference to some natural object or permanent monument and additional information (if any) concerning its locality are as follows: 2943 feet south and 3282 feet west of the northeast corner of Section 27, Township 4 south , Range 13 east, to the north end center of the claim.

DATE AND POSTED on the ground this 19 day of October, 2009.

LOCATOR(s): ASARCO LLC. AGENT: T. Robert Breen/ 
5285 E. Williams Circle, Suite 2000
Tucson, AZ 85711

ANC 398093

LODE CLAIM LOCATION MAP



1. The above map depicts the **PEG LEG 24** Lode Claim, which is located in the NE 1/4 of the SW 1/4 of Section 27, Township 4 South, Range 13 East, Gila and Salt River Base and Meridian, Pinal County, Arizona, Ripsey Mining District.
2. The type of corner and location monuments used are wood 2"x2"x60" posts and metal tags with location information written thereon.
3. The bearings and distances in degrees and feet between claim corners are as depicted on the above map.

RECEIVED
B.L.M. AZ STATE OFFICE

AMC 398093

When recorded return to:
ASARCO LLC
ATTN: Thomas M. Simpson
5285 E. Williams Circle, Suite 2000
Tucson, AZ 85711

RECEIVED
B.L.M. AZ STATE OFFICE
2009 OCT 23 P 12:13
PINAL CO., AZ

LOCATION NOTICE FOR LODE MINING CLAIM


NOTICE IS HEREBY GIVEN that the **PEG LEG 25** Lode Claim has been located by ASARCO LLC, whose mailing address is 5285 E. Williams Circle, Suite 2000 Tucson, AZ 85711.

The general course of this claim is north/south, and it is situated in Pinal County, Arizona. This claim is 1500 feet in length and 300 feet on each side of the middle of the claim in width. This claim runs from the location monument on which the location notice is posted approximately 10 feet in a north direction to the north end center monument and 1490 feet in a south direction to the south end center monument.

This claim is marked by six monuments, one at each corner and one at the center of each end line of the claim. The location monument on which this notice is posted is situated within Section 27, Township 4 south, Range 13 east, Gila and Salt River Base and Meridian, Arizona and this claim encompasses portions of the following quarter section(s), section(s), Township(s), and Range(s): NE ¼ of the SW ¼ of Section 27, Township 4 south, Range 13 east, Gila and Salt River Base and Meridian, Ripsey Mining District, Pinal County, State of Arizona.

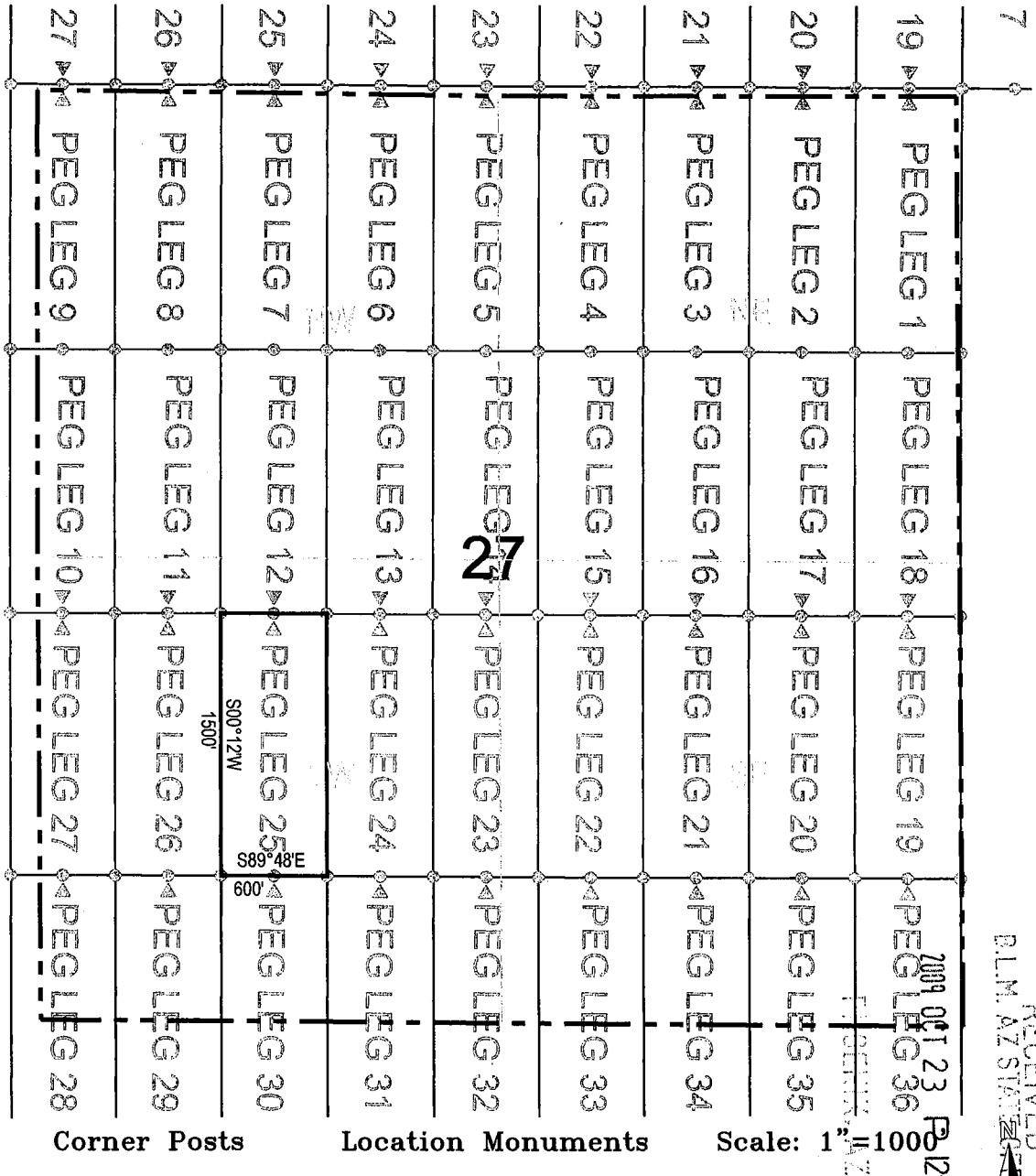
The locality of this claim with reference to some natural object or permanent monument and additional information (if any) concerning its locality are as follows: 2941 feet south and 3882 feet west of the northeast corner of Section 27, Township 4 south, Range 13 east, to the north end center of the claim.

DATE AND POSTED on the ground this 19 day of October, 2009.

LOCATOR(s): ASARCO LLC. AGENT: T. Robert Breen/ 
5285 E. Williams Circle, Suite 2000
Tucson, AZ 85711

AMC 398094

LODE CLAIM LOCATION MAP



1. The above map depicts the **PEG LEG 25** Lode Claim, which is located in the NE 1/4 of the SW 1/4 of Section 27, Township 4 South, Range 13 East, Gila and Salt River Base and Meridian, Pinal County, Arizona, Ripsey Mining District.
2. The type of corner and location monuments used are wood 2"x2"x60" posts and metal tags with location information written thereon.
3. The bearings and distances in degrees and feet between claim corners are as depicted on the above map.

AHC 398094

When recorded return to:
ASARCO LLC
ATTN: Thomas M. Simpson
5285 E. Williams Circle, Suite 2000
Tucson, AZ 85711

LOCATION NOTICE FOR LODE MINING CLAIM

NOTICE IS HEREBY GIVEN that the **PEG LEG 26** Lode Claim has been located by ASARCO LLC, whose mailing address is 5285 E. Williams Circle, Suite 2000 Tucson, AZ 85711.

RECEIVED
D.L.M. AZ STATE OFFICE
2009 OCT 23 P 12:13
PIGEONIX, AZ


The general course of this claim is north/south, and it is situated in Pinal County, Arizona. This claim is 1500 feet in length and 300 feet on each side of the middle of the claim in width. This claim runs from the location monument on which the location notice is posted approximately 10 feet in a north direction to the north end center monument and 1490 feet in a south direction to the south end center monument.

This claim is marked by six monuments, one at each corner and one at the center of each end line of the claim. The location monument on which this notice is posted is situated within Section 27, Township 4 south, Range 13 east, Gila and Salt River Base and Meridian, Arizona and this claim encompasses portions of the following quarter section(s), section(s), Township(s), and Range(s): NW ¼ of the SW ¼ of Section 27, Township 4 south, Range 13 east, Gila and Salt River Base and Meridian, Ripsey Mining District, Pinal County, State of Arizona.

The locality of this claim with reference to some natural object or permanent monument and additional information (if any) concerning its locality are as follows: 2939 feet south and 4482 feet west of the northeast corner of Section 27, Township 4 south , Range 13 east, to the north end center of the claim.


DATE AND POSTED on the ground this 19 day of October, 2009.

LOCATOR(s): ASARCO LLC. AGENT: T. Robert Breen
5285 E. Williams Circle, Suite 2000
Tucson, AZ 85711



AMC 398095

LODE CLAIM LOCATION MAP



1. The above map depicts the **PEG LEG 26** Lode Claim, which is located in the NW 1/4 of the SW 1/4 of Section 27, Township 4 South, Range 13 East, Gila and Salt River Base and Meridian, Pinal County, Arizona, Ripsey Mining District.
2. The type of corner and location monuments used are wood 2"x2"x60" posts and metal tags with location information written thereon.
3. The bearings and distances in degrees and feet between claim corners are as depicted on the above map.

AMC 398095

When recorded return to:
ASARCO LLC
ATTN: Thomas M. Simpson
5285 E. Williams Circle, Suite 2000
Tucson, AZ 85711

LOCATION NOTICE FOR LODE MINING CLAIM

NOTICE IS HEREBY GIVEN that the **PEG LEG 27** Lode Claim has been located by ASARCO LLC, whose mailing address is 5285 E. Williams Circle, Suite 2000 Tucson, AZ 85711.

RECEIVED
BLM AZ STATE OFFICE
2009 OCT 23 P 12:13
PHOENIX, AZ

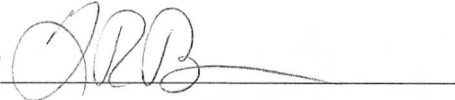
The general course of this claim is north/south, and it is situated in Pinal County, Arizona. This claim is 1500 feet in length and 300 feet on each side of the middle of the claim in width. This claim runs from the location monument on which the location notice is posted approximately 10 feet in a north direction to the north end center monument and 1490 feet in a south direction to the south end center monument.

This claim is marked by six monuments, one at each corner and one at the center of each end line of the claim. The location monument on which this notice is posted is situated within Section 27, Township 4 south, Range 13 east, Gila and Salt River Base and Meridian, Arizona and this claim encompasses portions of the following quarter section(s), section(s), Township(s), and Range(s): NW ¼ of the SW ¼ of Section 27, Township 4 south, Range 13 east, Gila and Salt River Base and Meridian, Ripsey Mining District, Pinal County, State of Arizona.

The locality of this claim with reference to some natural object or permanent monument and additional information (if any) concerning its locality are as follows: 2937 feet south and 5082 feet west of the northeast corner of Section 27, Township 4 south , Range 13 east, to the north end center of the claim.

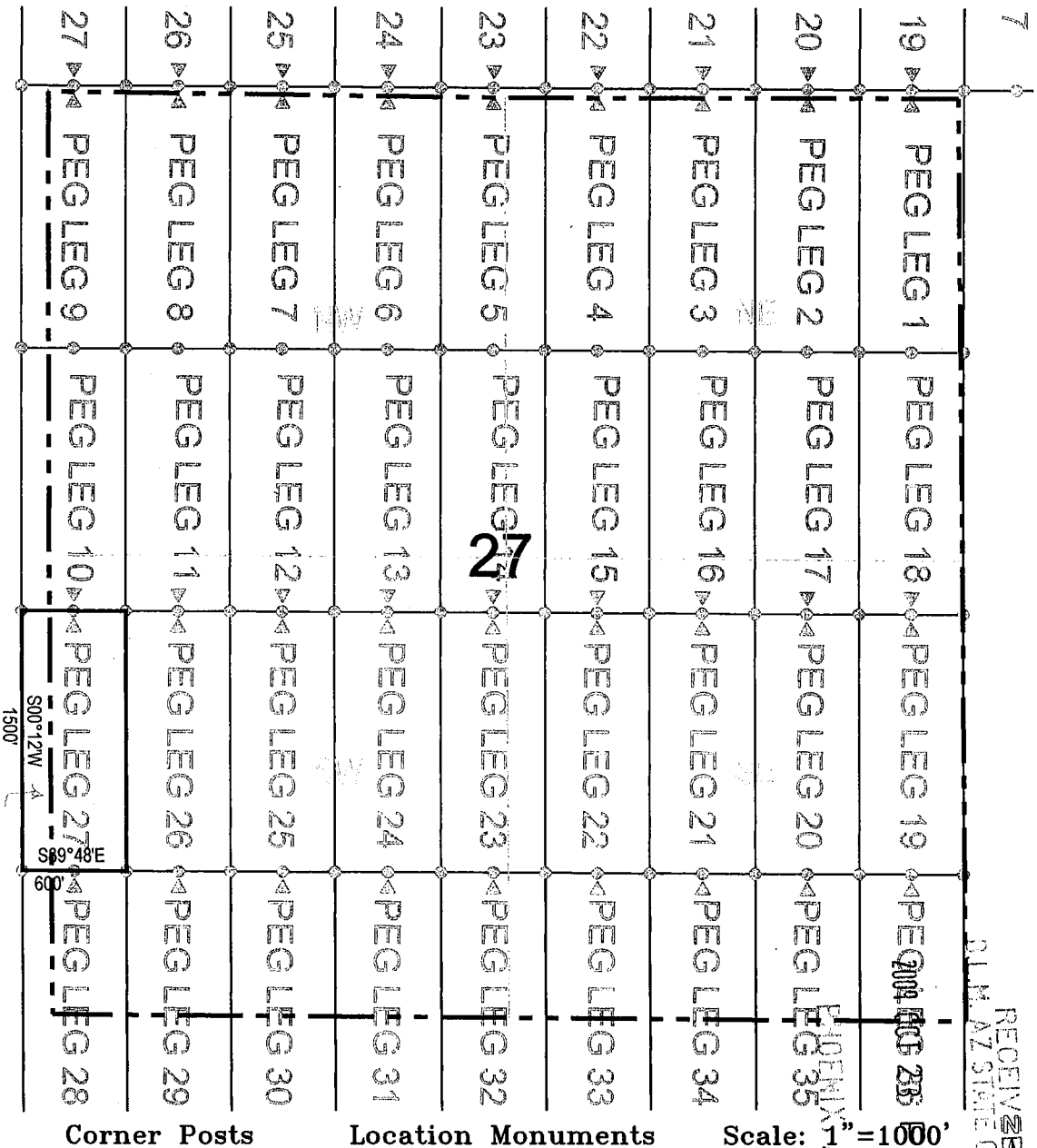
DATE AND POSTED on the ground this 19 day of October, 2009.

LOCATOR(s): ASARCO LLC. AGENT: T. Robert Breen/
5285 E. Williams Circle, Suite 2000
Tucson, AZ 85711



AMC 398096

LODE CLAIM LOCATION MAP



1. The above map depicts the **PEG LEG 27** Lode Claim, which is located in the NW 1/4 of the SW 1/4 of Section 27, Township 4 South, Range 13 East, Gila and Salt River Base and Meridian, Pinal County, Arizona, Ripsey Mining District.
2. The type of corner and location monuments used are wood 2"x2"x60" posts and metal tags with location information written thereon.
3. The bearings and distances in degrees and feet between claim corners are as depicted on the above map.

ANU 398096

When recorded return to:
ASARCO LLC
ATTN: Thomas M. Simpson
5285 E. Williams Circle, Suite 2000
Tucson, AZ 85711

RECEIVED
D.L.M. AZ STATE OFFICE
2009 OCT 23 P 12:13
PHOENIX, AZ

LOCATION NOTICE FOR LODE MINING CLAIM

NOTICE IS HEREBY GIVEN that the **PEG LEG 28** Lode Claim has been located by ASARCO LLC, whose mailing address is 5285 E. Williams Circle, Suite 2000 Tucson, AZ 85711.

The general course of this claim is north/south, and it is situated in Pinal County, Arizona. This claim is 1500 feet in length and 300 feet on each side of the middle of the claim in width. This claim runs from the location monument on which the location notice is posted approximately 10 feet in a north direction to the north end center monument and 1490 feet in a south direction to the south end center monument.

This claim is marked by six monuments, one at each corner and one at the center of each end line of the claim. The location monument on which this notice is posted is situated within Section 27, Township 4 south, Range 13 east, Gila and Salt River Base and Meridian, Arizona and this claim encompasses portions of the following quarter section(s), section(s), Township(s), and Range(s): SW $\frac{1}{4}$ of the SW $\frac{1}{4}$ of Section 27, Township 4 south, Range 13 east, Gila and Salt River Base and Meridian, Ripsey Mining District, Pinal County, State of Arizona.

The locality of this claim with reference to some natural object or permanent monument and additional information (if any) concerning its locality are as follows: 4437 feet south and 5087 feet west of the northeast corner of Section 27, Township 4 south, Range 13 east, to the north end center of the claim.

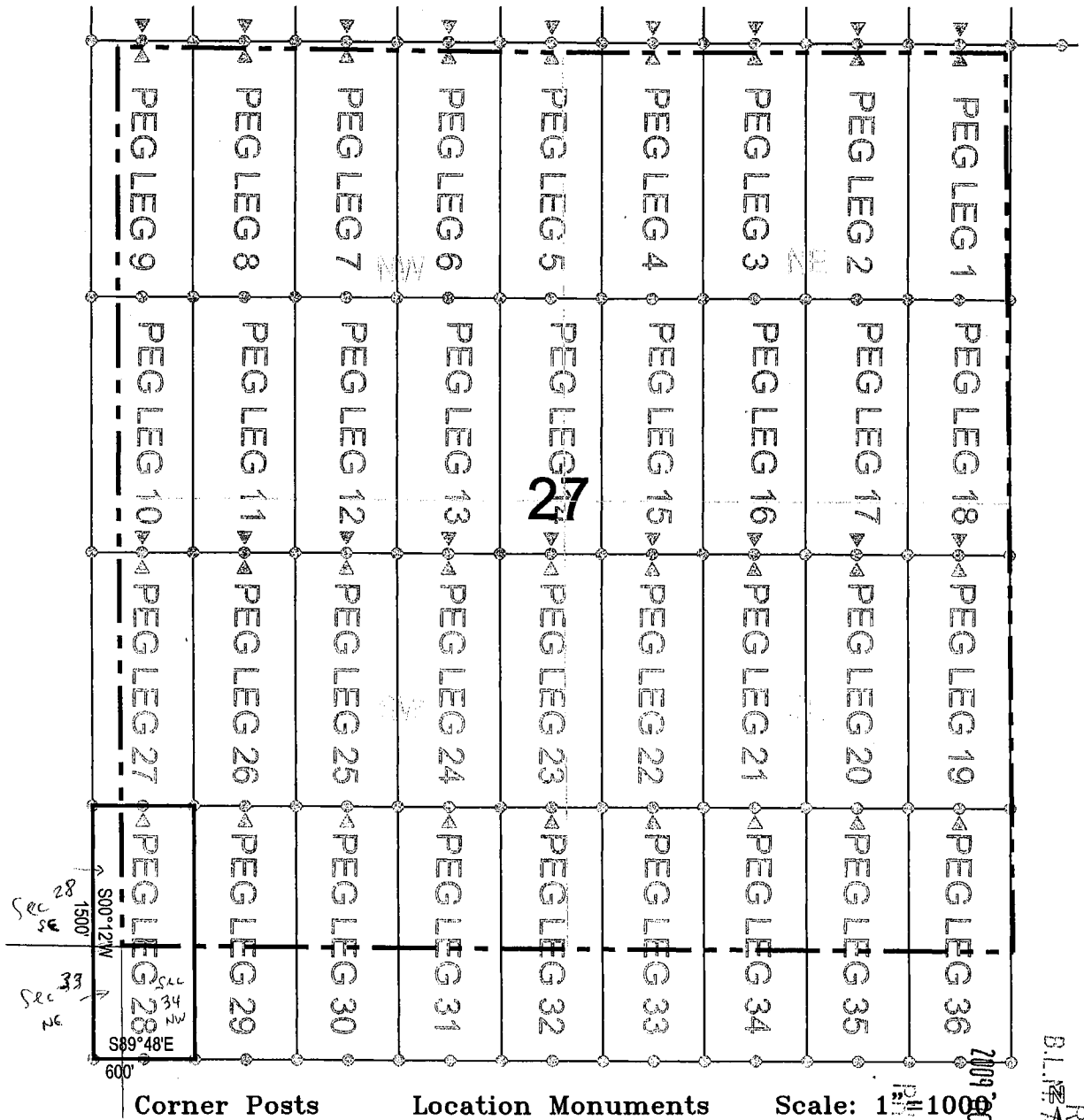
DATE AND POSTED on the ground this 19 day of October, 2009.

LOCATOR(s): ASARCO LLC. AGENT: T. Robert Breen/
5285 E. Williams Circle, Suite 2000
Tucson, AZ 85711



AMB 398097

LODE CLAIM LOCATION MAP



1. The above map depicts the **PEG LEG 28** Lode Claim, which is located in the SW 1/4 of the SW 1/4 of Section 27, Township 4 South, Range 13 East, Gila and Salt River Base and Meridian, Pinal County, Arizona, Ripsey Mining District.
2. The type of corner and location monuments used are wood 2"x2"x60" posts and metal tags with location information written thereon.
3. The bearings and distances in degrees and feet between claim corners are as depicted on the above map.

RECEIVED
B.L.M. STATE OFFICE

2009 OCT 21 2:13
PINAL COUNTY, ARIZONA

AMC 398097

When recorded return to:
ASARCO LLC
ATTN: Thomas M. Simpson
5285 E. Williams Circle, Suite 2000
Tucson, AZ 85711

LOCATION NOTICE FOR LODE MINING CLAIM

NOTICE IS HEREBY GIVEN that the **PEG LEG 29** Lode Claim has been located by ASARCO LLC, whose mailing address is 5285 E. Williams Circle, Suite 2000 Tucson, AZ 85711.

RECEIVED
P.L.M. AZ STATE OFFICE
2009 OCT 23 P 12: 13
PHOENIX, AZ


The general course of this claim is north/south, and it is situated in Pinal County, Arizona. This claim is 1500 feet in length and 300 feet on each side of the middle of the claim in width. This claim runs from the location monument on which the location notice is posted approximately 10 feet in a north direction to the north end center monument and 1490 feet in a south direction to the south end center monument.

This claim is marked by six monuments, one at each corner and one at the center of each end line of the claim. The location monument on which this notice is posted is situated within Section 27, Township 4 south, Range 13 east, Gila and Salt River Base and Meridian, Arizona and this claim encompasses portions of the following quarter section(s), section(s), Township(s), and Range(s): SW ¼ of the SW ¼ of Section 27, Township 4 south, Range 13 east, Gila and Salt River Base and Meridian, Ripsey Mining District, Pinal County, State of Arizona.

The locality of this claim with reference to some natural object or permanent monument and additional information (if any) concerning its locality are as follows: 4439 feet south and 4487 feet west of the northeast corner of Section 27, Township 4 south , Range 13 east, to the north end center of the claim.

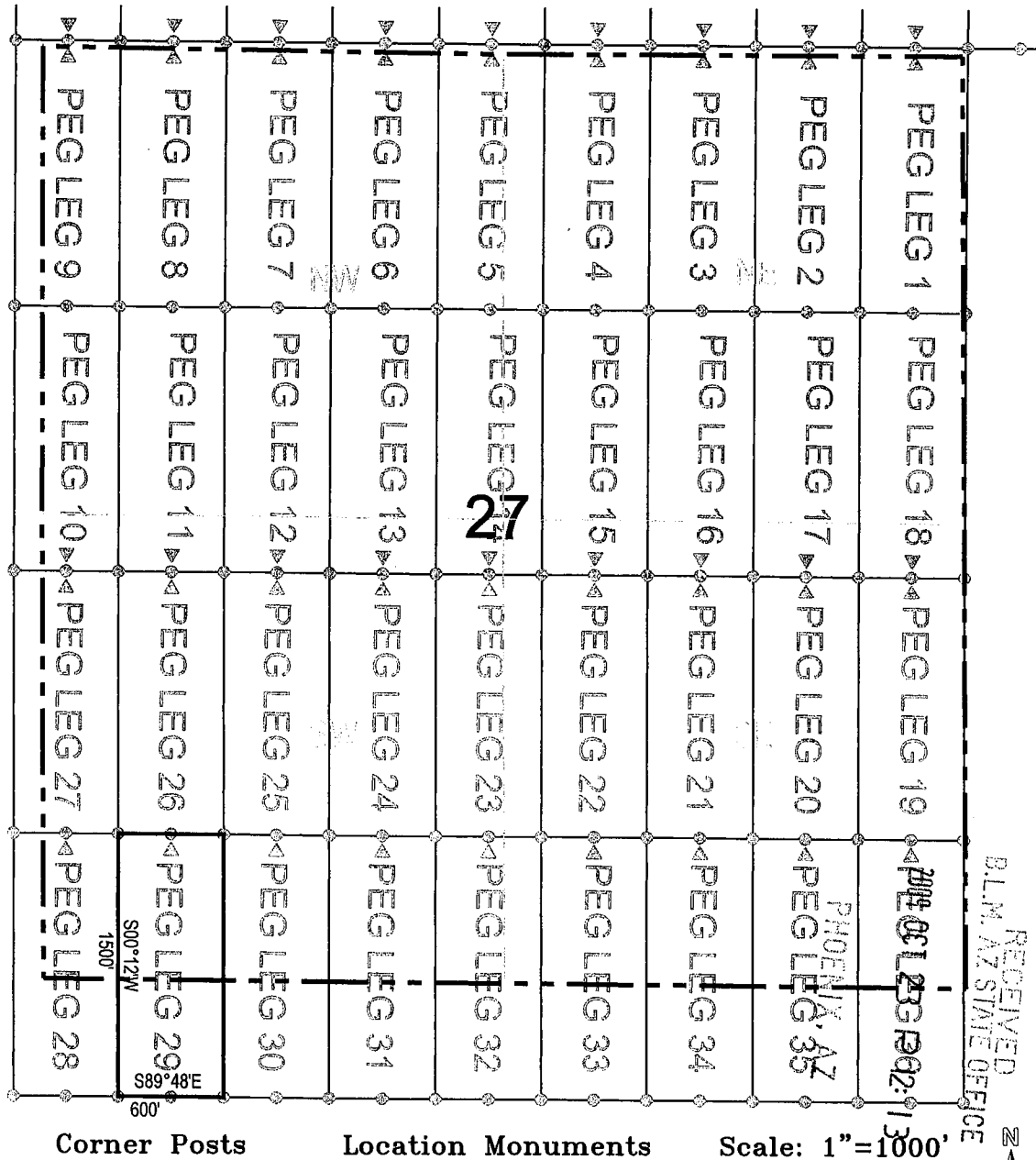
DATE AND POSTED on the ground this 19 day of October, 2009.

LOCATOR(s): ASARCO LLC. AGENT: T. Robert Breen/
5285 E. Williams Circle, Suite 2000
Tucson, AZ 85711



ANC 398098

LODE CLAIM LOCATION MAP



1. The above map depicts the **PEG LEG 29** Lode Claim, which is located in the SW 1/4 of the SW 1/4 of Section 27, Township 4 South, Range 13 East, Gila and Salt River Base and Meridian, Pinal County, Arizona, Ripsey Mining District.
2. The type of corner and location monuments used are wood 2"x2"x60" posts and metal tags with location information written thereon.
3. The bearings and distances in degrees and feet between claim corners are as depicted on the above map.

AMC 398098

When recorded return to:
ASARCO LLC
ATTN: Thomas M. Simpson
5285 E. Williams Circle, Suite 2000
Tucson, AZ 85711

RECEIVED
B.L.M. AZ STATE OFFICE
2009 OCT 23 P 12: 13
PINAL CO. AZ

LOCATION NOTICE FOR LODE MINING CLAIM

NOTICE IS HEREBY GIVEN that the **PEG LEG 30** Lode Claim has been located by ASARCO LLC, whose mailing address is 5285 E. Williams Circle, Suite 2000 Tucson, AZ 85711.

The general course of this claim is north/south, and it is situated in Pinal County, Arizona. This claim is 1500 feet in length and 300 feet on each side of the middle of the claim in width. This claim runs from the location monument on which the location notice is posted approximately 10 feet in a north direction to the north end center monument and 1490 feet in a south direction to the south end center monument.

This claim is marked by six monuments, one at each corner and one at the center of each end line of the claim. The location monument on which this notice is posted is situated within Section 27, Township 4 south, Range 13 east, Gila and Salt River Base and Meridian, Arizona and this claim encompasses portions of the following quarter section(s), section(s), Township(s), and Range(s): SE ¼ of the SW ¼ of Section 27, Township 4 south, Range 13 east, Gila and Salt River Base and Meridian, Ripsey Mining District, Pinal County, State of Arizona.

The locality of this claim with reference to some natural object or permanent monument and additional information (if any) concerning its locality are as follows: 4441 feet south and 3887 feet west of the northeast corner of Section 27, Township 4 south , Range 13 east, to the north end center of the claim.

DATE AND POSTED on the ground this 14 day of October, 2009.


LOCATOR(s): ASARCO LLC. AGENT: T. Robert Breen

5285 E. Williams Circle, Suite 2000
Tucson, AZ 85711



AMC 398099

LODE CLAIM LOCATION MAP



RECEIVED
B.L.M. AZ STATE OFFICE

Corner Posts Location Monuments Scale: 1"=1000'



1. The above map depicts the **PEG LEG 30** Lode Claim, which is located in the SE 1/4 of the SW 1/4 of Section 27, Township 4 South, Range 13 East, Gila and Salt River Base and Meridian, Pinal County, Arizona, Ripsey Mining District.
2. The type of corner and location monuments used are wood 2"x2"x60" posts and metal tags with location information written thereon.
3. The bearings and distances in degrees and feet between claim corners are as depicted on the above map.

AHC 398099

When recorded return to:
ASARCO LLC
ATTN: Thomas M. Simpson
5285 E. Williams Circle, Suite 2000
Tucson, AZ 85711

RECEIVED
B.L.M. AZ STATE OFFICE
2009 OCT 23 P 12:13
PINAL CO. AZ

LOCATION NOTICE FOR LODE MINING CLAIM

NOTICE IS HEREBY GIVEN that the **PEG LEG 31** Lode Claim has been located by ASARCO LLC, whose mailing address is 5285 E. Williams Circle, Suite 2000 Tucson, AZ 85711.

The general course of this claim is north/south, and it is situated in Pinal County, Arizona. This claim is 1500 feet in length and 300 feet on each side of the middle of the claim in width. This claim runs from the location monument on which the location notice is posted approximately 10 feet in a north direction to the north end center monument and 1490 feet in a south direction to the south end center monument.

This claim is marked by six monuments, one at each corner and one at the center of each end line of the claim. The location monument on which this notice is posted is situated within Section 27, Township 4 south, Range 13 east, Gila and Salt River Base and Meridian, Arizona and this claim encompasses portions of the following quarter section(s), section(s), Township(s), and Range(s): SE ¼ of the SW ¼ of Section 27, Township 4 south, Range 13 east, Gila and Salt River Base and Meridian, Ripsey Mining District, Pinal County, State of Arizona.

The locality of this claim with reference to some natural object or permanent monument and additional information (if any) concerning its locality are as follows: 4443 feet south and 3287 feet west of the northeast corner of Section 27, Township 4 south, Range 13 east, to the north end center of the claim.

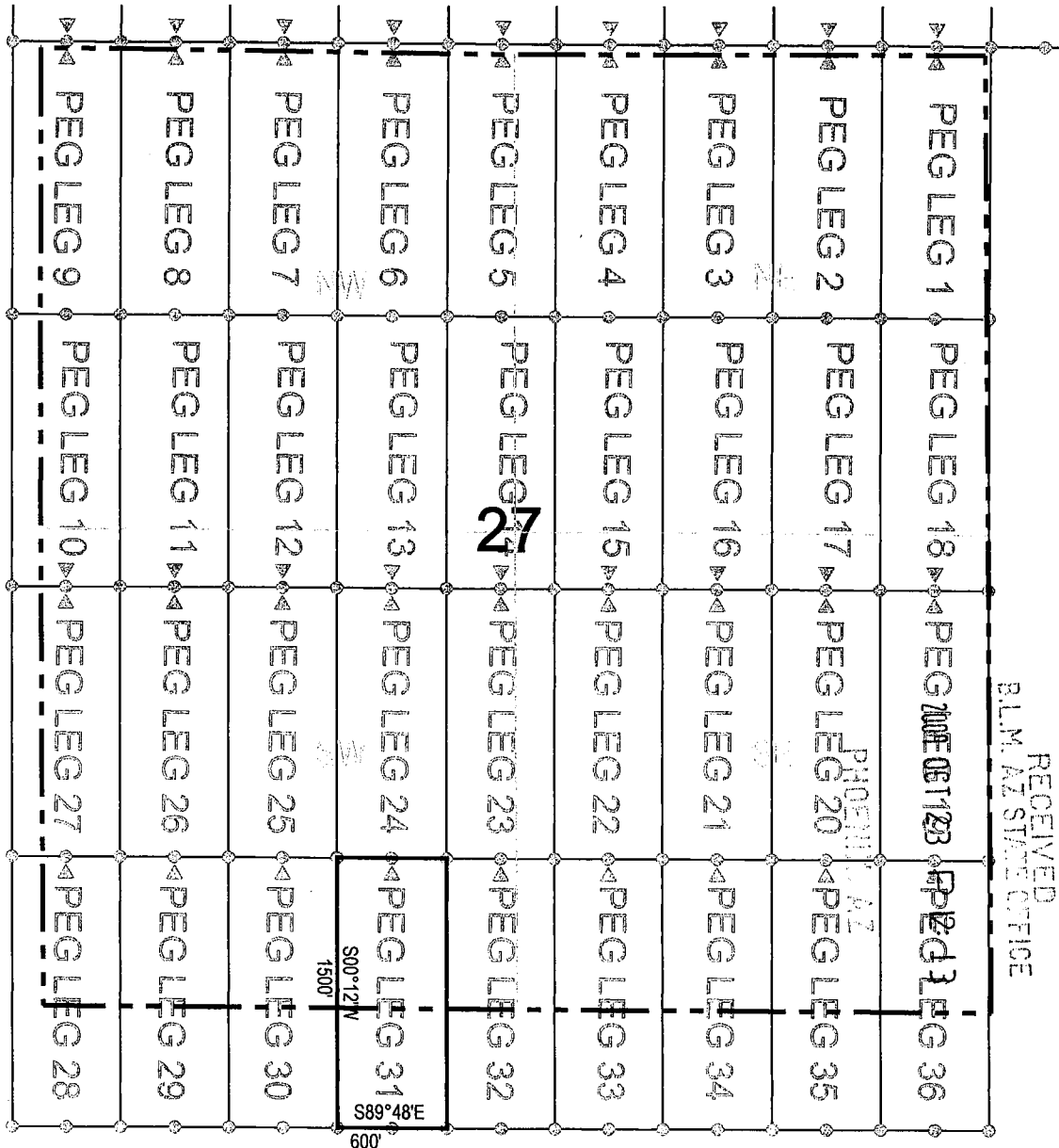
DATE AND POSTED on the ground this 19 day of October, 2009.

LOCATOR(s): ASARCO LLC. AGENT: T. Robert Breen/
5285 E. Williams Circle, Suite 2000
Tucson, AZ 85711



ANG 398100

LODE CLAIM LOCATION MAP



Corner Posts Location Monuments Scale: 1"=1000'

1. The above map depicts the **PEG LEG 31** Lode Claim, which is located in the SE 1/4 of the SW 1/4 of Section 27, Township 4 South, Range 13 East, Gila and Salt River Base and Meridian, Pinal County, Arizona, Ripsey Mining District.
2. The type of corner and location monuments used are wood 2"x2"x60" posts and metal tags with location information written thereon.
3. The bearings and distances in degrees and feet between claim corners are as depicted on the above map.

AMC 398100

When recorded return to:
ASARCO LLC
ATTN: Thomas M. Simpson
5285 E. Williams Circle, Suite 2000
Tucson, AZ 85711

RECEIVED
B.L.M. AZ STATE OFFICE
2009 OCT 23 P 12:14
PHOENIX, AZ

LOCATION NOTICE FOR LODE MINING CLAIM

NOTICE IS HEREBY GIVEN that the **PEG LEG 32** Lode Claim has been located by ASARCO LLC, whose mailing address is 5285 E. Williams Circle, Suite 2000 Tucson, AZ 85711.

The general course of this claim is north/south, and it is situated in Pinal County, Arizona. This claim is 1500 feet in length and 300 feet on each side of the middle of the claim in width. This claim runs from the location monument on which the location notice is posted approximately 10 feet in a north direction to the north end center monument and 1490 feet in a south direction to the south end center monument.

This claim is marked by six monuments, one at each corner and one at the center of each end line of the claim. The location monument on which this notice is posted is situated within Section 27, Township 4 south, Range 13 east, Gila and Salt River Base and Meridian, Arizona and this claim encompasses portions of the following quarter section(s), section(s), Township(s), and Range(s): SE ¼ of the SW ¼ of Section 27, Township 4 south, Range 13 east, Gila and Salt River Base and Meridian, Ripsey Mining District, Pinal County, State of Arizona.

The locality of this claim with reference to some natural object or permanent monument and additional information (if any) concerning its locality are as follows: 4445 feet south and 2687 feet west of the northeast corner of Section 27, Township 4 south, Range 13 east, to the north end center of the claim.

DATE AND POSTED on the ground this 19 day of October, 2009.

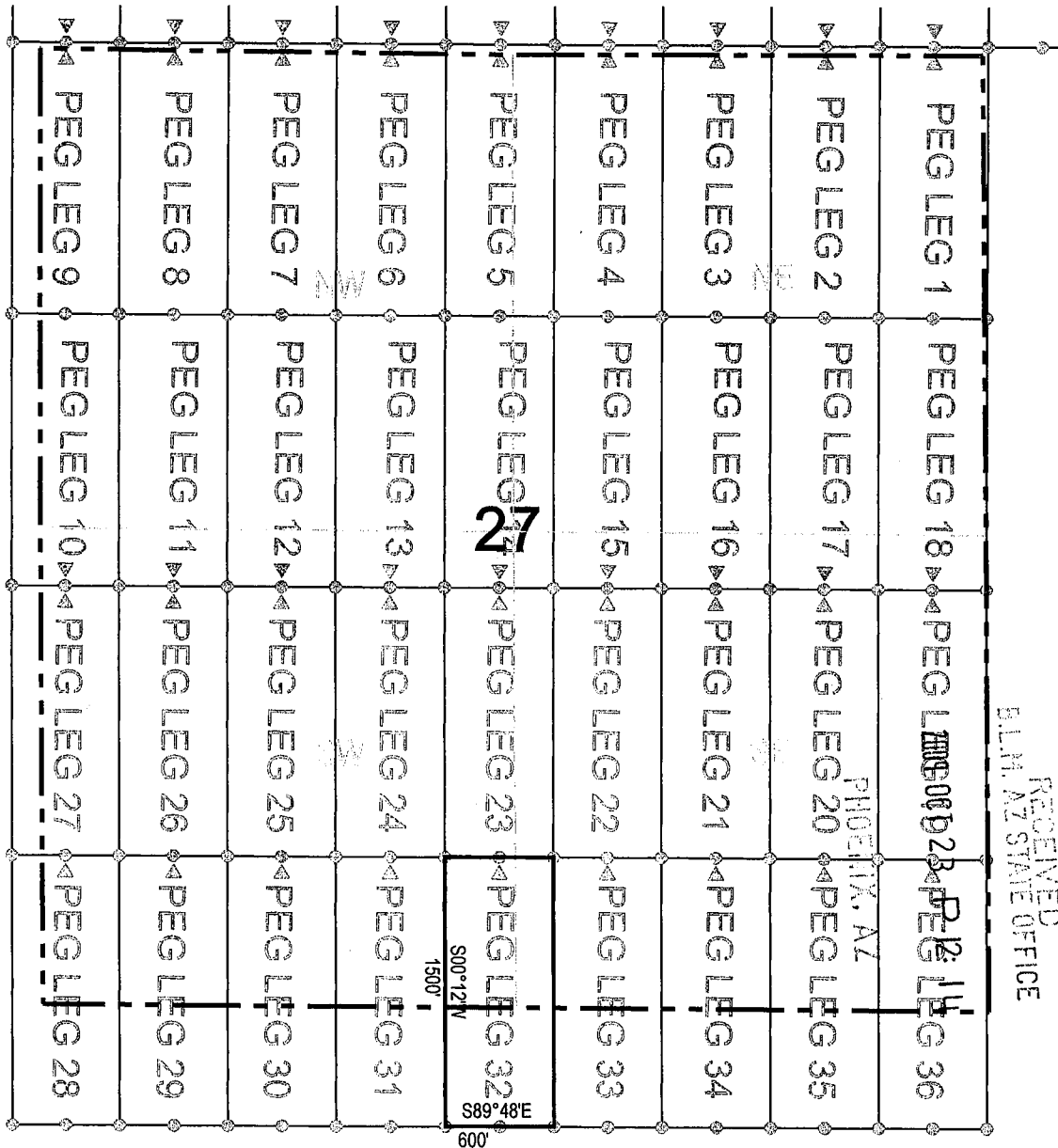
LOCATOR(s): ASARCO LLC. AGENT: T. Robert Breen

5285 E. Williams Circle, Suite 2000
Tucson, AZ 85711



AMC 398101

LODE CLAIM LOCATION MAP



Corner Posts Location Monuments Scale: 1"=1000'

1. The above map depicts the **PEG LEG 32** Lode Claim, which is located in the SE 1/4 of the SW 1/4 of Section 27, Township 4 South, Range 13 East, Gila and Salt River Base and Meridian, Pinal County, Arizona, Ripsey Mining District.
2. The type of corner and location monuments used are wood 2"x2"x60" posts and metal tags with location information written thereon.
3. The bearings and distances in degrees and feet between claim corners are as depicted on the above map.

AMG 398101

When recorded return to:
ASARCO LLC
ATTN: Thomas M. Simpson
5285 E. Williams Circle, Suite 2000
Tucson, AZ 85711

RECEIVED
D.L.M. MINE OFFICE
2009 OCT 23 P 12: 14
PINAL CO., AZ

LOCATION NOTICE FOR LODE MINING CLAIM

NOTICE IS HEREBY GIVEN that the **PEG LEG 33** Lode Claim has been located by ASARCO LLC, whose mailing address is 5285 E. Williams Circle, Suite 2000 Tucson, AZ 85711.

The general course of this claim is north/south, and it is situated in Pinal County, Arizona. This claim is 1500 feet in length and 300 feet on each side of the middle of the claim in width. This claim runs from the location monument on which the location notice is posted approximately 10 feet in a north direction to the north end center monument and 1490 feet in a south direction to the south end center monument.

This claim is marked by six monuments, one at each corner and one at the center of each end line of the claim. The location monument on which this notice is posted is situated within Section 27, Township 4 south, Range 13 east, Gila and Salt River Base and Meridian, Arizona and this claim encompasses portions of the following quarter section(s), section(s), Township(s), and Range(s): SW ¼ of the SE ¼ of Section 27, Township 4 south, Range 13 east, Gila and Salt River Base and Meridian, Ripsey Mining District, Pinal County, State of Arizona.

The locality of this claim with reference to some natural object or permanent monument and additional information (if any) concerning its locality are as follows: 4447 feet south and 2087 feet west of the northeast corner of Section 27, Township 4 south, Range 13 east, to the north end center of the claim.

DATE AND POSTED on the ground this 19 day of October, 2009.

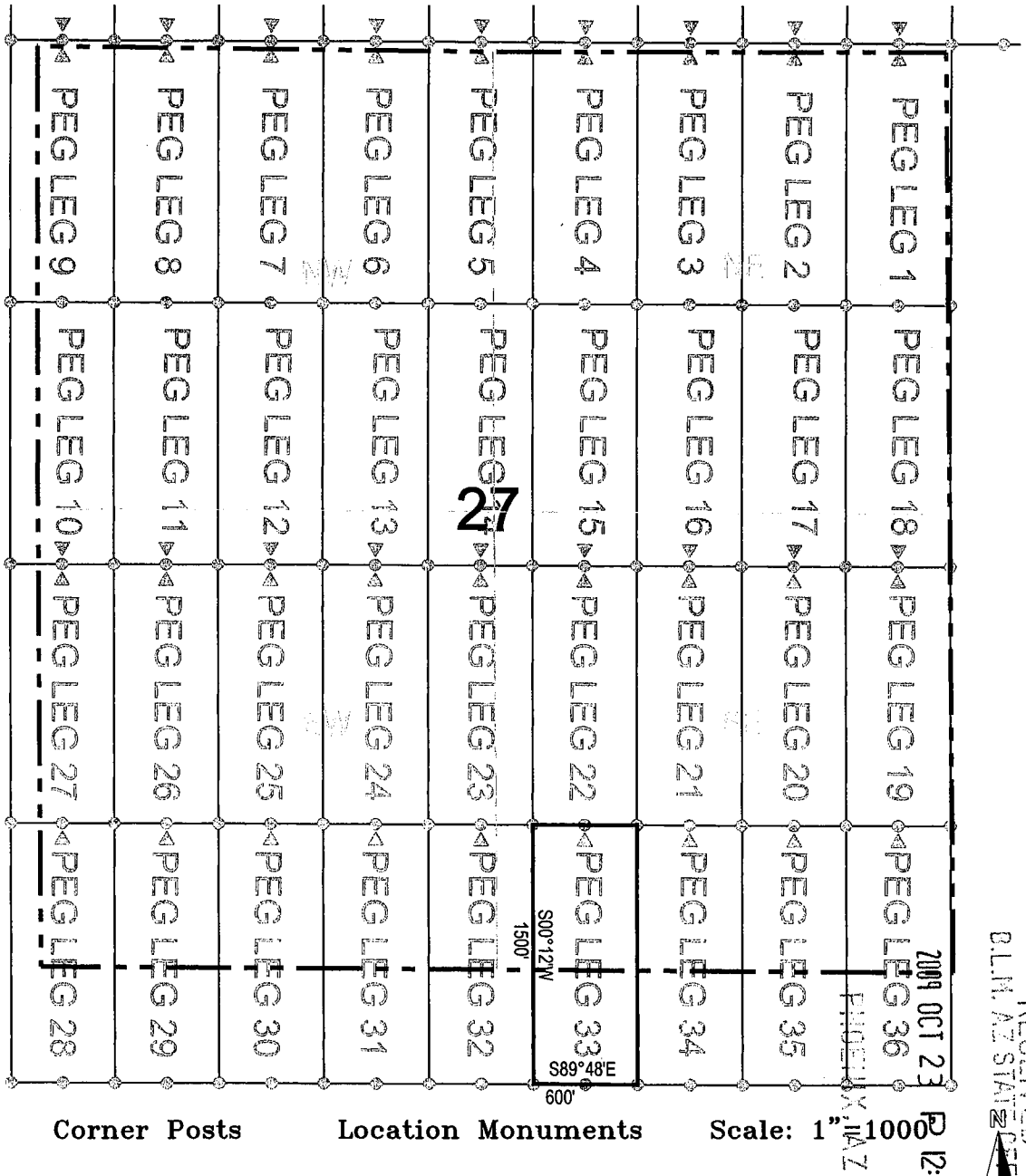
LOCATOR(s): ASARCO LLC. AGENT: T. Robert Breen/



5285 E. Williams Circle, Suite 2000
Tucson, AZ 85711

AMC 398107

LODE CLAIM LOCATION MAP



1. The above map depicts the **PEG LEG 33** Lode Claim, which is located in the SW 1/4 of the SE 1/4 of Section 27, Township 4 South, Range 13 East, Gila and Salt River Base and Meridian, Pinal County, Arizona, Ripsey Mining District.
2. The type of corner and location monuments used are wood 2"x2"x60" posts and metal tags with location information written thereon.
3. The bearings and distances in degrees and feet between claim corners are as depicted on the above map.

RECEIVED
 B.L.M. AZ STATE OFFICE

AMC 398102

When recorded return to:
ASARCO LLC
ATTN: Thomas M. Simpson
5285 E. Williams Circle, Suite 2000
Tucson, AZ 85711

RECEIVED
B.L.M. AZ STATE OFFICE
2009 OCT 23 P 12:14
PHOENIX, AZ

LOCATION NOTICE FOR LODE MINING CLAIM

NOTICE IS HEREBY GIVEN that the **PEG LEG 34** Lode Claim has been located by ASARCO LLC, whose mailing address is 5285 E. Williams Circle, Suite 2000 Tucson, AZ 85711.

The general course of this claim is north/south, and it is situated in Pinal County, Arizona. This claim is 1500 feet in length and 300 feet on each side of the middle of the claim in width. This claim runs from the location monument on which the location notice is posted approximately 10 feet in a north direction to the north end center monument and 1490 feet in a south direction to the south end center monument.

This claim is marked by six monuments, one at each corner and one at the center of each end line of the claim. The location monument on which this notice is posted is situated within Section 27, Township 4 south, Range 13 east, Gila and Salt River Base and Meridian, Arizona and this claim encompasses portions of the following quarter section(s), section(s), Township(s), and Range(s): SW ¼ of the SE ¼ of Section 27, Township 4 south, Range 13 east, Gila and Salt River Base and Meridian, Ripsey Mining District, Pinal County, State of Arizona.

The locality of this claim with reference to some natural object or permanent monument and additional information (if any) concerning its locality are as follows: 4449 feet south and 1487 feet west of the northeast corner of Section 27, Township 4 south, Range 13 east, to the north end center of the claim.

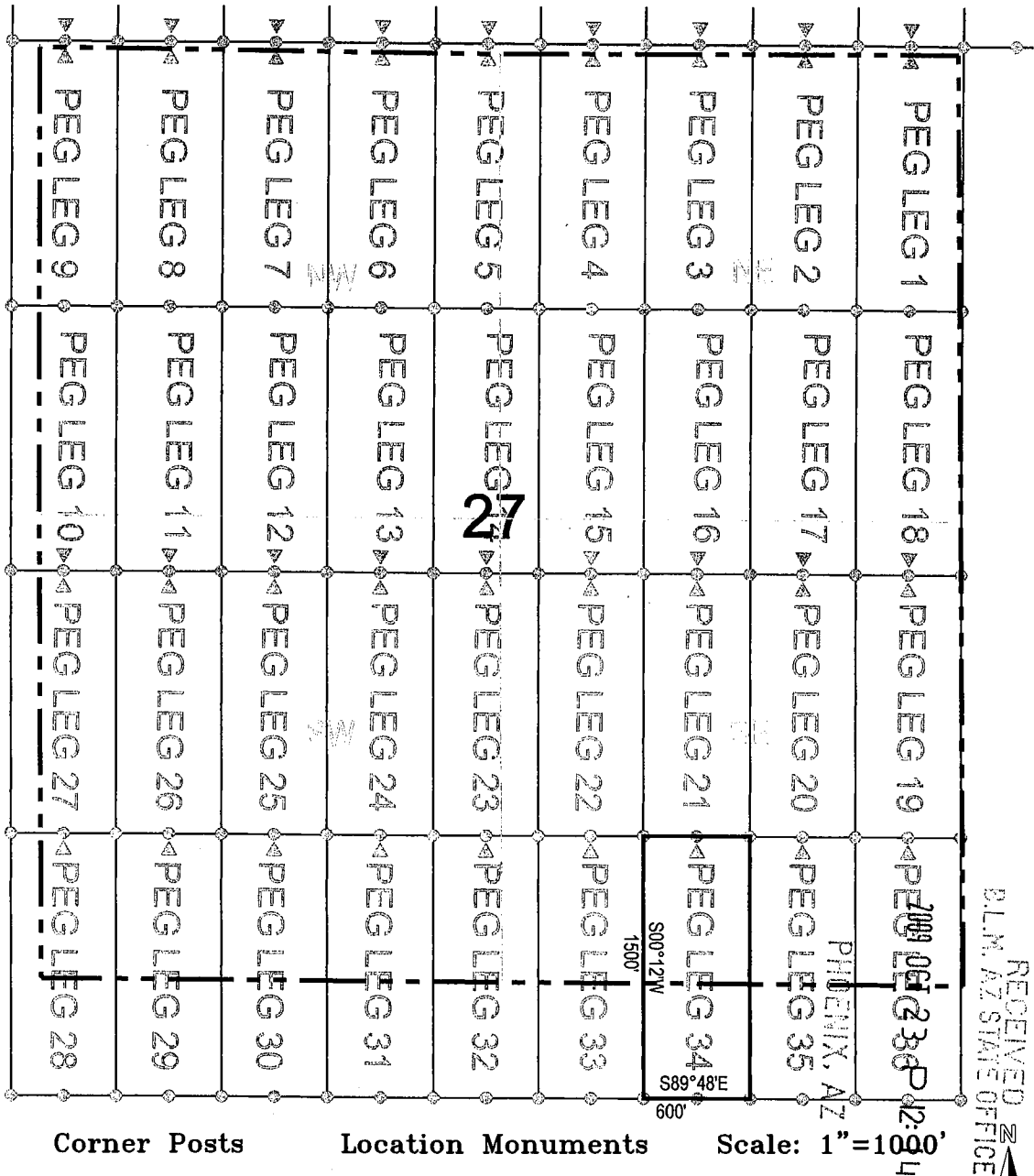
DATE AND POSTED on the ground this 19 day of October, 2009.

LOCATOR(s): ASARCO LLC. AGENT: T. Robert Breen
5285 E. Williams Circle, Suite 2000
Tucson, AZ 85711



AMC 398103

LODE CLAIM LOCATION MAP



1. The above map depicts the **PEG LEG 34** Lode Claim, which is located in the SW 1/4 of the SE 1/4 of Section 27, Township 4 South, Range 13 East, Gila and Salt River Base and Meridian, Pinal County, Arizona, Ripsey Mining District.
2. The type of corner and location monuments used are wood 2"x2"x60" posts and metal tags with location information written thereon.
3. The bearings and distances in degrees and feet between claim corners are as depicted on the above map.

AMC 398103

When recorded return to:
ASARCO LLC
ATTN: Thomas M. Simpson
5285 E. Williams Circle, Suite 2000
Tucson, AZ 85711

RECEIVED
BLM AZ STATE OFFICE
2009 OCT 23 P 12: 14
PHOENIX, AZ

LOCATION NOTICE FOR LODE MINING CLAIM


NOTICE IS HEREBY GIVEN that the **PEG LEG 35** Lode Claim has been located by ASARCO LLC, whose mailing address is 5285 E. Williams Circle, Suite 2000 Tucson, AZ 85711.

The general course of this claim is north/south, and it is situated in Pinal County, Arizona. This claim is 1500 feet in length and 300 feet on each side of the middle of the claim in width. This claim runs from the location monument on which the location notice is posted approximately 10 feet in a north direction to the north end center monument and 1490 feet in a south direction to the south end center monument.

This claim is marked by six monuments, one at each corner and one at the center of each end line of the claim. The location monument on which this notice is posted is situated within Section 27, Township 4 south, Range 13 east, Gila and Salt River Base and Meridian, Arizona and this claim encompasses portions of the following quarter section(s), section(s), Township(s), and Range(s): SE ¼ of the SE ¼ of Section 27, Township 4 south, Range 13 east, Gila and Salt River Base and Meridian, Ripsey Mining District, Pinal County, State of Arizona.

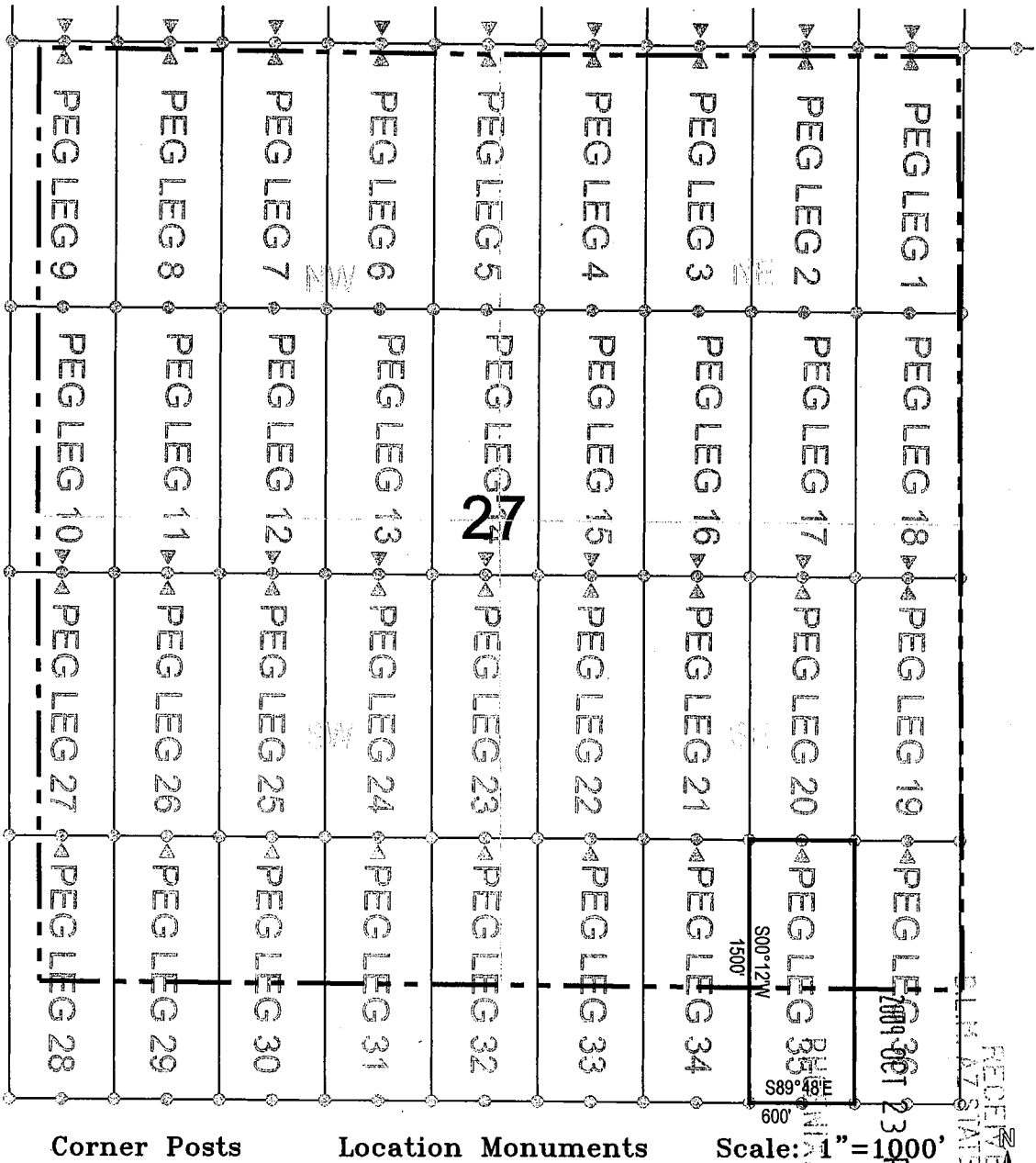
The locality of this claim with reference to some natural object or permanent monument and additional information (if any) concerning its locality are as follows: 4451 feet south and 887 feet west of the northeast corner of Section 27, Township 4 south , Range 13 east, to the north end center of the claim.

DATE AND POSTED on the ground this 19 day of October, 2009.

LOCATOR(s): ASARCO LLC. AGENT: T. Robert Breen 
5285 E. Williams Circle, Suite 2000
Tucson, AZ 85711

MC 398104

LODE CLAIM LOCATION MAP



1. The above map depicts the **PEG LEG 35** Lode Claim, which is located in the SE 1/4 of the SE 1/4 of Section 27, Township 4 South, Range 13 East, Gila and Salt River Base and Meridian, Pinal County, Arizona, Ripsey Mining District.
2. The type of corner and location monuments used are wood 2"x2"x60" posts and metal tags with location information written thereon.
3. The bearings and distances in degrees and feet between claim corners are as depicted on the above map.

ANC 398104

When recorded return to:
ASARCO LLC
ATTN: Thomas M. Simpson
5285 E. Williams Circle, Suite 2000
Tucson, AZ 85711

RECEIVED
B.L.M. AZ STATE OFFICE
2009 OCT 23 P 12:14
PHOENIX, AZ

LOCATION NOTICE FOR LODE MINING CLAIM


NOTICE IS HEREBY GIVEN that the **PEG LEG 36** Lode Claim has been located by ASARCO LLC, whose mailing address is 5285 E. Williams Circle, Suite 2000 Tucson, AZ 85711.

The general course of this claim is north/south, and it is situated in Pinal County, Arizona. This claim is 1500 feet in length and 300 feet on each side of the middle of the claim in width. This claim runs from the location monument on which the location notice is posted approximately 10 feet in a north direction to the north end center monument and 1490 feet in a south direction to the south end center monument.

This claim is marked by six monuments, one at each corner and one at the center of each end line of the claim. The location monument on which this notice is posted is situated within Section 27, Township 4 south, Range 13 east, Gila and Salt River Base and Meridian, Arizona and this claim encompasses portions of the following quarter section(s), section(s), Township(s), and Range(s): SE ¼ of the SE ¼ of Section 27, Township 4 south, Range 13 east, Gila and Salt River Base and Meridian, Ripsey Mining District, Pinal County, State of Arizona.


The locality of this claim with reference to some natural object or permanent monument and additional information (if any) concerning its locality are as follows: 4453 feet south and 287 feet west of the northeast corner of Section 27, Township 4 south , Range 13 east, to the north end center of the claim.

DATE AND POSTED on the ground this 19 day of October, 2009.

LOCATOR(s): ASARCO LLC. AGENT: T. Robert Breen/ 
5285 E. Williams Circle, Suite 2000
Tucson, AZ 85711

MC 398105

LODE CLAIM LOCATION MAP



Corner Posts Location Monuments Scale: 1"=1000'

1. The above map depicts the **PEG LEG 36** Lode Claim, which is located in the SE 1/4 of the SE 1/4 of Section 27, Township 4 South, Range 13 East, Gila and Salt River Base and Meridian, Pinal County, Arizona, Ripsey Mining District.
2. The type of corner and location monuments used are wood 2"x2"x60" posts and metal tags with location information written thereon.
3. The bearings and distances in degrees and feet between claim corners are as depicted on the above map.

AMC 398105

When recorded return to:
ASARCO LLC
ATTN: Thomas M. Simpson
5285 E. Williams Circle, Suite 2000
Tucson, AZ 85711

LOCATION NOTICE FOR LODE MINING CLAIM

NOTICE IS HEREBY GIVEN that the **GILA 1** Lode Claim has been located by ASARCO LLC, whose mailing address is 5285 E. Williams Circle, Suite 2000 Tucson, AZ 85711.

The general course of this claim is north/south, and it is situated in Pinal County, Arizona. This claim is 1500 feet in length and 300 feet on each side of the middle of the claim in width. This claim runs from the location monument on which the location notice is posted approximately 10 feet in a south direction to the south end center monument and 1490 feet in a north direction to the north end center monument.

This claim is marked by six monuments, one at each corner and one at the center of each end line of the claim. The location monument on which this notice is posted is situated within Section 23, Township 4 south, Range 13 east, Gila and Salt River Base and Meridian, Arizona and this claim encompasses portions of the following quarter section(s), section(s), Township(s), and Range(s): SE ¼ of the NE ¼ of Section 23, Township 4 south, Range 13 east, Gila and Salt River Base and Meridian, Ripsey Mining District, Pinal County, State of Arizona.

The locality of this claim with reference to some natural object or permanent monument and additional information (if any) concerning its locality are as follows: 3028 feet north and 5139 feet east of the northeast corner of Section 27, Township 4 south, Range 13 east, to the south end center of the claim.

DATE AND POSTED on the ground this 16 day of October, 2009.

LOCATOR(s): ASARCO LLC. AGENT: T. Robert Breen


5285 E. Williams Circle, Suite 2000
Tucson, AZ 85711



2009 OCT 23 P 12:15
PINAL COUNTY, AZ
D.L.M. AZ STATE OFFICE

AMC 398106

LODE CLAIM LOCATION MAP



Corner Posts Location Monuments Scale: 1"=1000'

1. The above map depicts the **GILA 1** Lode Claim, which is located in the SE 1/4 of the NE 1/4 of Section 23, Township 4 South, Range 13 East, Gila and Salt River Base and Meridian, Pinal County, Arizona, Ripsey Mining District.
2. The type of corner and location monuments used are wood 2"x2"x60" posts and metal tags with location information written thereon.
3. The bearings and distances in degrees and feet between claim corners are as depicted on the above map.

AMC 398106

When recorded return to:
ASARCO LLC
ATTN: Thomas M. Simpson
5285 E. Williams Circle, Suite 2000
Tucson, AZ 85711

LOCATION NOTICE FOR LODE MINING CLAIM

NOTICE IS HEREBY GIVEN that the **GILA 2** Lode Claim has been located by ASARCO LLC, whose mailing address is 5285 E. Williams Circle, Suite 2000 Tucson, AZ 85711.

RECEIVED
BLM AZ STATE OFFICE
2009 OCT 23 P 12:15
PINAL CO, AZ


The general course of this claim is north/south, and it is situated in Pinal County, Arizona. This claim is 1500 feet in length and 300 feet on each side of the middle of the claim in width. This claim runs from the location monument on which the location notice is posted approximately 10 feet in a south direction to the south end center monument and 1490 feet in a north direction to the north end center monument.

This claim is marked by six monuments, one at each corner and one at the center of each end line of the claim. The location monument on which this notice is posted is situated within Section 23, Township 4 south, Range 13 east, Gila and Salt River Base and Meridian, Arizona and this claim encompasses portions of the following quarter section(s), section(s), Township(s), and Range(s): SE ¼ of the NE ¼ of Section 23, Township 4 south, Range 13 east, Gila and Salt River Base and Meridian, Ripsey Mining District, Pinal County, State of Arizona.

The locality of this claim with reference to some natural object or permanent monument and additional information (if any) concerning its locality are as follows: 3030 feet north and 4539 feet east of the northeast corner of Section 27, Township 4 south , Range 13 east, to the south end center of the claim.

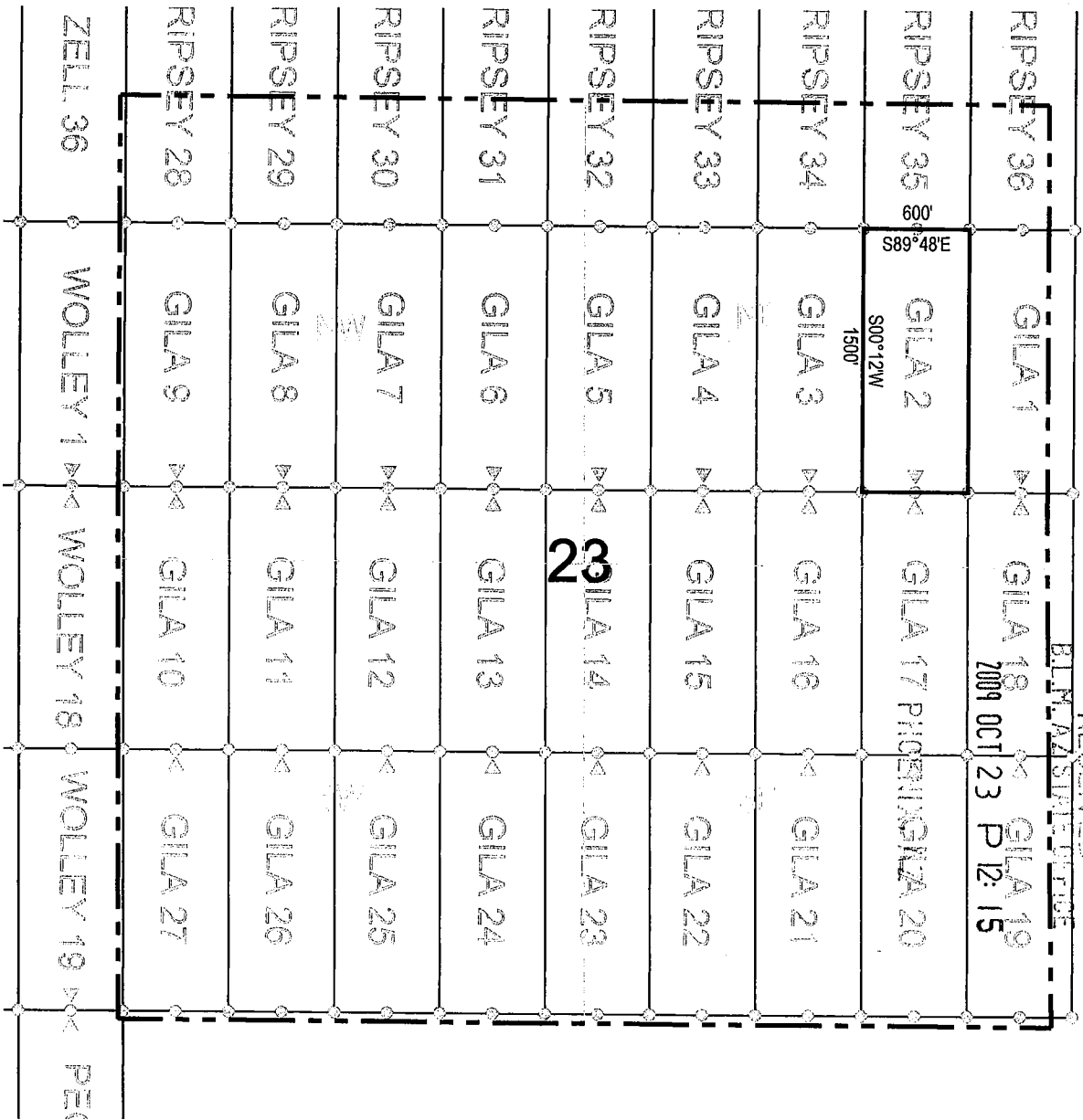
DATE AND POSTED on the ground this 16 day of October, 2009.

LOCATOR(s): ASARCO LLC. AGENT: T. Robert Breen
5285 E. Williams Circle, Suite 2000
Tucson, AZ 85711



AMC 398107

LODE CLAIM LOCATION MAP



Corner Posts Location Monuments Scale: 1"=1000'



1. The above map depicts the **GILA 2** Lode Claim, which is located in the SE 1/4 of the NE 1/4 of Section 23, Township 4 South, Range 13 East, Gila and Salt River Base and Meridian, Pinal County, Arizona, Ripsey Mining District.
2. The type of corner and location monuments used are wood 2"x2"x60" posts and metal tags with location information written thereon.
3. The bearings and distances in degrees and feet between claim corners are as depicted on the above map.

AMC 398107

When recorded return to:
ASARCO LLC
ATTN: Thomas M. Simpson
5285 E. Williams Circle, Suite 2000
Tucson, AZ 85711

RECEIVED
B.L.M. AZ
STATE OFFICE
2009 OCT 23 P 12: 15
PHOENIX, AZ

LOCATION NOTICE FOR LODE MINING CLAIM

NOTICE IS HEREBY GIVEN that the **GILA 3** Lode Claim has been located by ASARCO LLC, whose mailing address is 5285 E. Williams Circle, Suite 2000 Tucson, AZ 85711.


The general course of this claim is north/south, and it is situated in Pinal County, Arizona. This claim is 1500 feet in length and 300 feet on each side of the middle of the claim in width. This claim runs from the location monument on which the location notice is posted approximately 10 feet in a south direction to the south end center monument and 1490 feet in a north direction to the north end center monument.

This claim is marked by six monuments, one at each corner and one at the center of each end line of the claim. The location monument on which this notice is posted is situated within Section 23, Township 4 south, Range 13 east, Gila and Salt River Base and Meridian, Arizona and this claim encompasses portions of the following quarter section(s), section(s), Township(s), and Range(s): SW ¼ of the NE ¼ of Section 23, Township 4 south, Range 13 east, Gila and Salt River Base and Meridian, Ripsey Mining District, Pinal County, State of Arizona.

The locality of this claim with reference to some natural object or permanent monument and additional information (if any) concerning its locality are as follows: 3032 feet north and 3939 feet east of the northeast corner of Section 27, Township 4 south , Range 13 east, to the south end center of the claim.

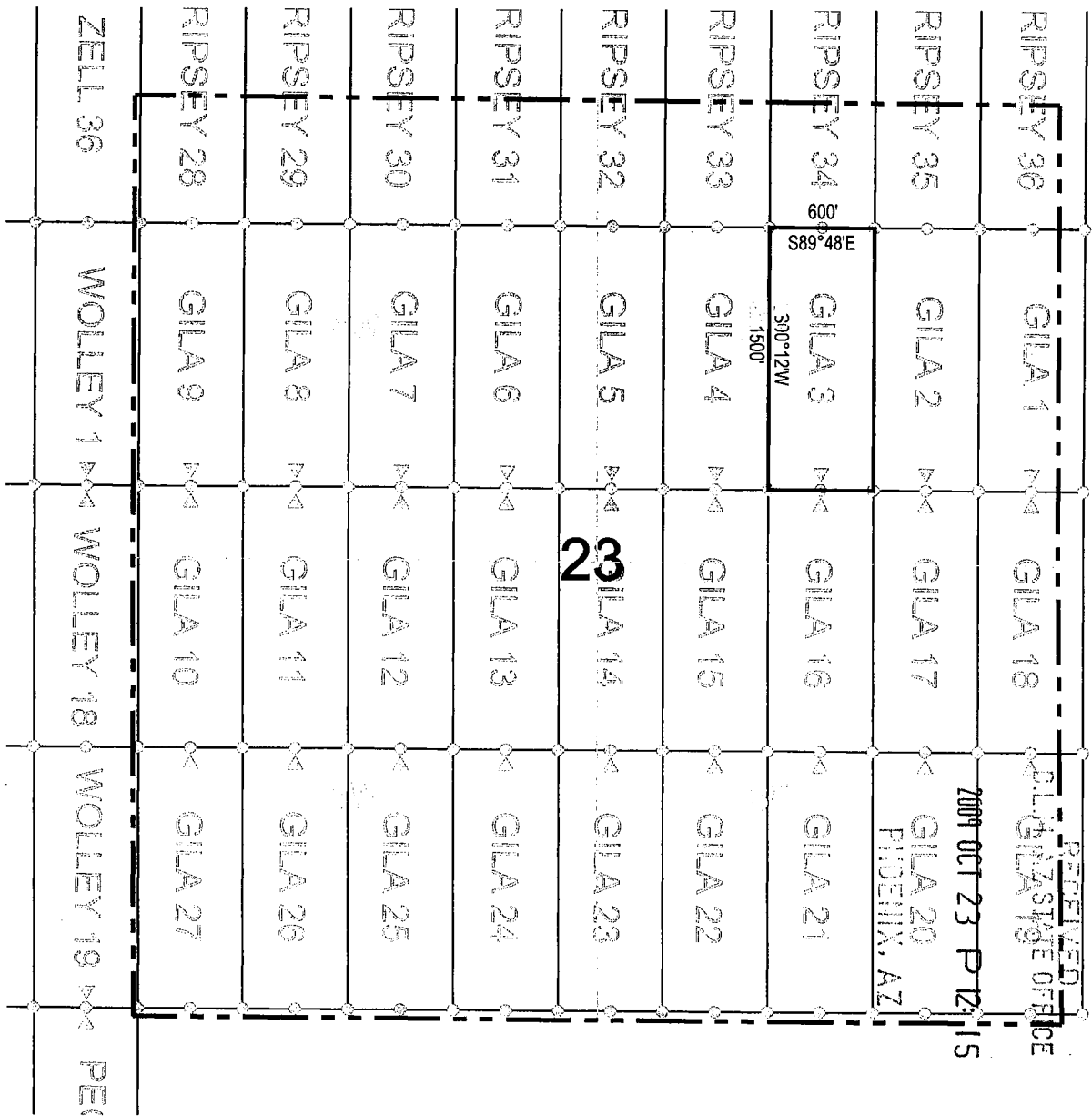
DATE AND POSTED on the ground this 16 day of October, 2009.

LOCATOR(s): ASARCO LLC. AGENT: T. Robert Breen
5285 E. Williams Circle, Suite 2000
Tucson, AZ 85711



AMB 398108

LODE CLAIM LOCATION MAP



Corner Posts Location Monuments Scale: 1"=1000'



1. The above map depicts the **GILA 3** Lode Claim, which is located in the SW 1/4 of the NE 1/4 of Section 23, Township 4 South, Range 13 East, Gila and Salt River Base and Meridian, Pinal County, Arizona, Ripsey Mining District.
2. The type of corner and location monuments used are wood 2"x2"x60" posts and metal tags with location information written thereon.
3. The bearings and distances in degrees and feet between claim corners are as depicted on the above map.

ANC 398108

When recorded return to:
ASARCO LLC
ATTN: Thomas M. Simpson
5285 E. Williams Circle, Suite 2000
Tucson, AZ 85711

LOCATION NOTICE FOR LODE MINING CLAIM

NOTICE IS HEREBY GIVEN that the **GILA 4** Lode Claim has been located by ASARCO LLC, whose mailing address is 5285 E. Williams Circle, Suite 2000 Tucson, AZ 85711.

RECEIVED
B.L.M. TUCSON OFFICE
2009 OCT 23 P 12:15
PINAL CO., AZ

The general course of this claim is north/south, and it is situated in Pinal County, Arizona. This claim is 1500 feet in length and 300 feet on each side of the middle of the claim in width. This claim runs from the location monument on which the location notice is posted approximately 10 feet in a south direction to the south end center monument and 1490 feet in a north direction to the north end center monument.

This claim is marked by six monuments, one at each corner and one at the center of each end line of the claim. The location monument on which this notice is posted is situated within Section 23, Township 4 south, Range 13 east, Gila and Salt River Base and Meridian, Arizona and this claim encompasses portions of the following quarter section(s), section(s), Township(s), and Range(s): SW ¼ of the NE ¼ of Section 23, Township 4 south, Range 13 east, Gila and Salt River Base and Meridian, Ripsey Mining District, Pinal County, State of Arizona.

The locality of this claim with reference to some natural object or permanent monument and additional information (if any) concerning its locality are as follows: 3034 feet north and 3339 feet east of the northeast corner of Section 27, Township 4 south, Range 13 east, to the south end center of the claim.

DATE AND POSTED on the ground this 16 day of October, 2009.

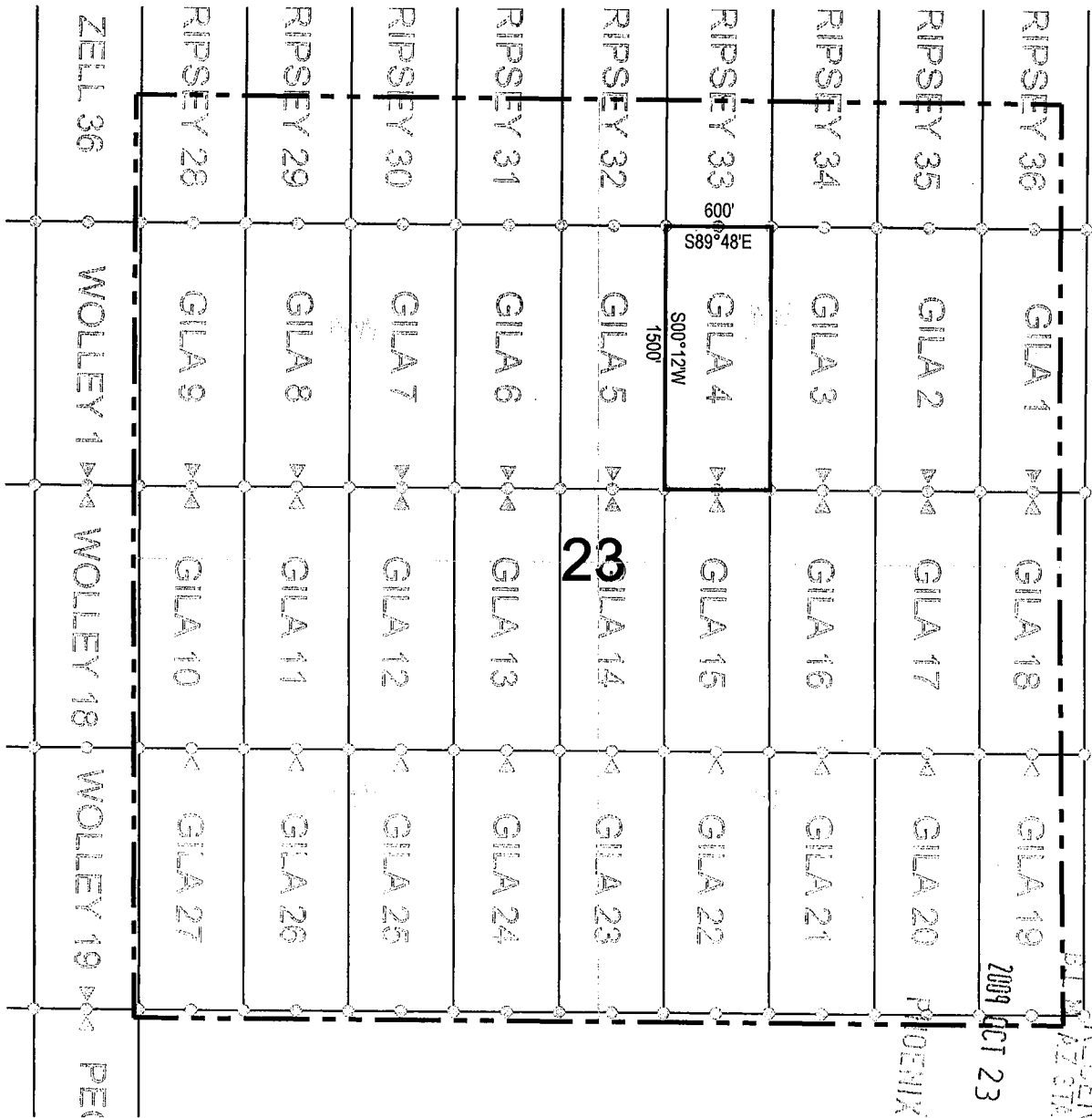
LOCATOR(s): ASARCO LLC. AGENT: T. Robert Breen/

5285 E. Williams Circle, Suite 2000
Tucson, AZ 85711



AMC 398109

LODE CLAIM LOCATION MAP



Corner Posts Location Monuments Scale: 1" = 1000'

1. The above map depicts the **GILA 4** Lode Claim, which is located in the SW 1/4 of the NE 1/4 of Section 23, Township 4 South, Range 13 East, Gila and Salt River Base and Meridian, Pinal County, Arizona, Ripsey Mining District.
2. The type of corner and location monuments used are wood 2"x2"x60" posts and metal tags with location information written thereon.
3. The bearings and distances in degrees and feet between claim corners are as depicted on the above map.

RECEIVED
 PINAL COUNTY OFFICE
 OCT 23 2009
 PHOENIX, AZ

ANE 398109

When recorded return to:
ASARCO LLC
ATTN: Thomas M. Simpson
5285 E. Williams Circle, Suite 2000
Tucson, AZ 85711

RECEIVED
GILA COUNTY OFFICE
2009 OCT 23 P 12: 15
PINAL CO., AZ

LOCATION NOTICE FOR LODE MINING CLAIM

NOTICE IS HEREBY GIVEN that the **GILA 5** Lode Claim has been located by ASARCO LLC, whose mailing address is 5285 E. Williams Circle, Suite 2000 Tucson, AZ 85711.

The general course of this claim is north/south, and it is situated in Pinal County, Arizona. This claim is 1500 feet in length and 300 feet on each side of the middle of the claim in width. This claim runs from the location monument on which the location notice is posted approximately 10 feet in a south direction to the south end center monument and 1490 feet in a north direction to the north end center monument.

This claim is marked by six monuments, one at each corner and one at the center of each end line of the claim. The location monument on which this notice is posted is situated within Section 23, Township 4 south, Range 13 east, Gila and Salt River Base and Meridian, Arizona and this claim encompasses portions of the following quarter section(s), section(s), Township(s), and Range(s): SW ¼ of the NE ¼ of Section 23, Township 4 south, Range 13 east, Gila and Salt River Base and Meridian, Ripsey Mining District, Pinal County, State of Arizona.

The locality of this claim with reference to some natural object or permanent monument and additional information (if any) concerning its locality are as follows: 3036 feet north and 2739 feet east of the northeast corner of Section 27, Township 4 south , Range 13 east, to the south end center of the claim.

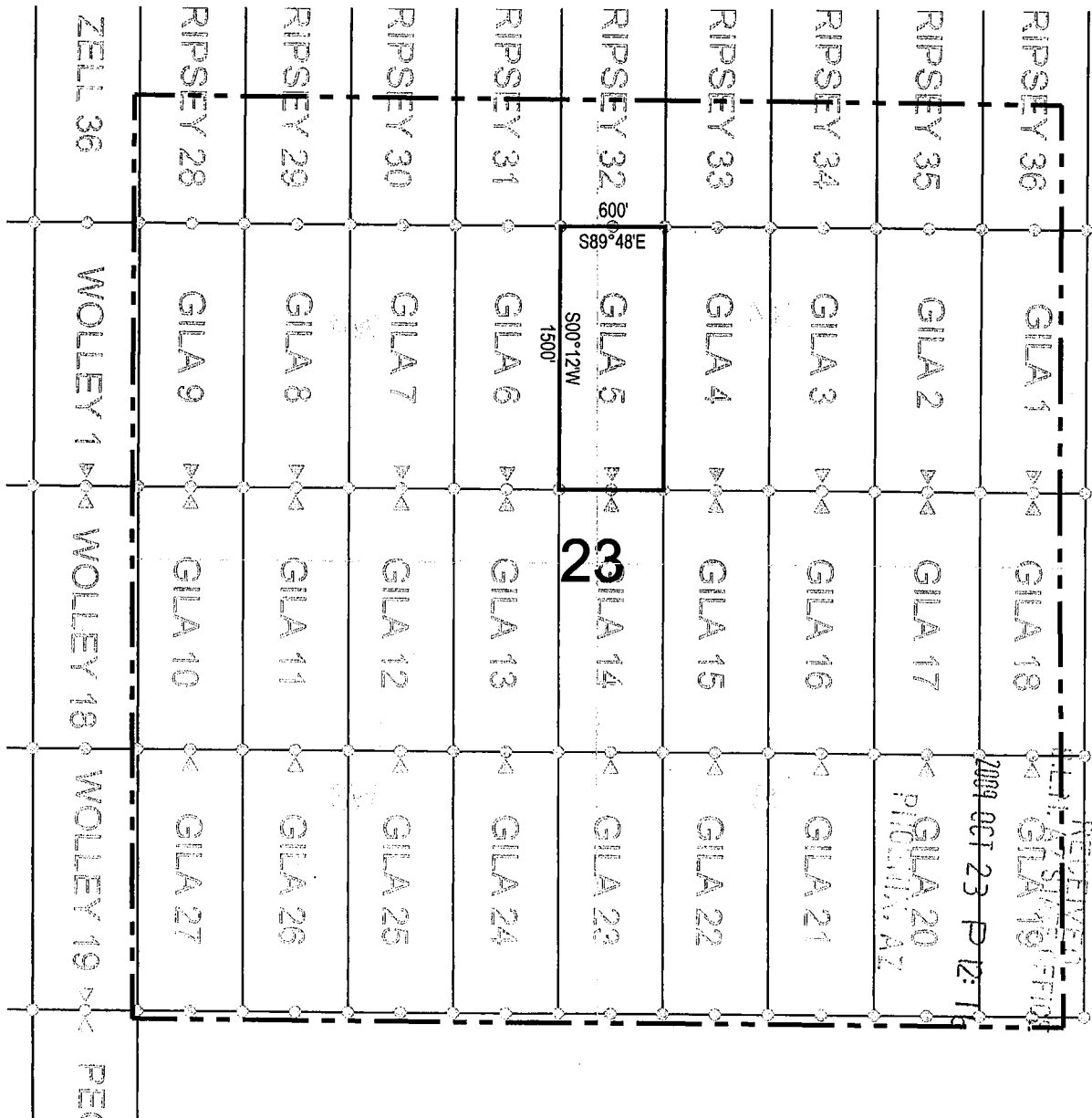
DATE AND POSTED on the ground this 16 day of October, 2009.

LOCATOR(s): ASARCO LLC. AGENT: T. Robert Breen/
5285 E. Williams Circle, Suite 2000
Tucson, AZ 85711



ANC 398110

LODE CLAIM LOCATION MAP



Corner Posts Location Monuments Scale: 1"=1000'

1. The above map depicts the **GILA 5** Lode Claim, which is located in the SW 1/4 of the NE 1/4 of Section 23, Township 4 South, Range 13 East, Gila and Salt River Base and Meridian, Pinal County, Arizona, Ripsey Mining District.
2. The type of corner and location monuments used are wood 2"x2"x60" posts and metal tags with location information written thereon.
3. The bearings and distances in degrees and feet between claim corners are as depicted on the above map.

AMC 398110

When recorded return to:
ASARCO LLC
ATTN: Thomas M. Simpson
5285 E. Williams Circle, Suite 2000
Tucson, AZ 85711

LOCATION NOTICE FOR LODE MINING CLAIM

RECEIVED
BLM
AZ STATE OFFICE
2009 OCT 23 P 12: 18
PINAL CO., AZ

NOTICE IS HEREBY GIVEN that the **GILA 6** Lode Claim has been located by ASARCO LLC, whose mailing address is 5285 E. Williams Circle, Suite 2000 Tucson, AZ 85711.


The general course of this claim is north/south, and it is situated in Pinal County, Arizona. This claim is 1500 feet in length and 300 feet on each side of the middle of the claim in width. This claim runs from the location monument on which the location notice is posted approximately 10 feet in a south direction to the south end center monument and 1490 feet in a north direction to the north end center monument.

This claim is marked by six monuments, one at each corner and one at the center of each end line of the claim. The location monument on which this notice is posted is situated within Section 23, Township 4 south, Range 13 east, Gila and Salt River Base and Meridian, Arizona and this claim encompasses portions of the following quarter section(s), section(s), Township(s), and Range(s): SE ¼ of the NW ¼ of Section 23, Township 4 south, Range 13 east, Gila and Salt River Base and Meridian, Ripsey Mining District, Pinal County, State of Arizona.

The locality of this claim with reference to some natural object or permanent monument and additional information (if any) concerning its locality are as follows: 3038 feet north and 2139 feet east of the northeast corner of Section 27, Township 4 south , Range 13 east, to the south end center of the claim.

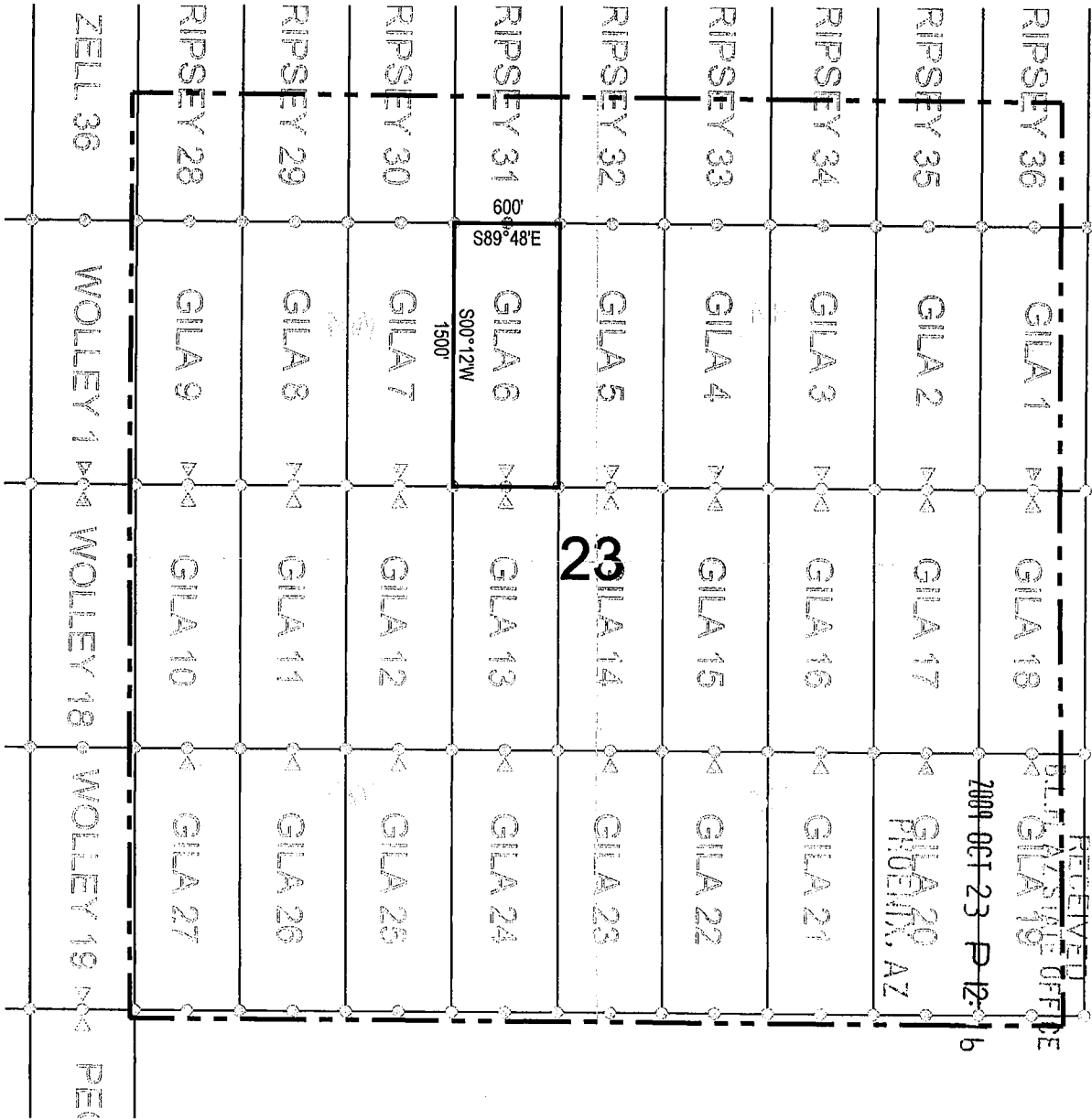
DATE AND POSTED on the ground this 16 day of October, 2009.

LOCATOR(s): ASARCO LLC. AGENT: T. Robert Breen
5285 E. Williams Circle, Suite 2000
Tucson, AZ 85711



AMB 398111

LODE CLAIM LOCATION MAP



Corner Posts Location Monuments Scale: 1"=1000'



1. The above map depicts the **GILA 6** Lode Claim, which is located in the SE 1/4 of the NW 1/4 of Section 23, Township 4 South, Range 13 East, Gila and Salt River Base and Meridian, Pinal County, Arizona, Ripsey Mining District.
2. The type of corner and location monuments used are wood 2"x2"x60" posts and metal tags with location information written thereon.
3. The bearings and distances in degrees and feet between claim corners are as depicted on the above map.

ANR 398111

When recorded return to:
ASARCO LLC
ATTN: Thomas M. Simpson
5285 E. Williams Circle, Suite 2000
Tucson, AZ 85711

LOCATION NOTICE FOR LODE MINING CLAIM

NOTICE IS HEREBY GIVEN that the **GILA 7** Lode Claim has been located by ASARCO LLC, whose mailing address is 5285 E. Williams Circle, Suite 2000 Tucson, AZ 85711.

RECEIVED
BLM AZ STATE OFFICE
2009 OCT 23 P 12: 10
PHOENIX, AZ


The general course of this claim is north/south, and it is situated in Pinal County, Arizona. This claim is 1500 feet in length and 300 feet on each side of the middle of the claim in width. This claim runs from the location monument on which the location notice is posted approximately 10 feet in a south direction to the south end center monument and 1490 feet in a north direction to the north end center monument.

This claim is marked by six monuments, one at each corner and one at the center of each end line of the claim. The location monument on which this notice is posted is situated within Section 23, Township 4 south, Range 13 east, Gila and Salt River Base and Meridian, Arizona and this claim encompasses portions of the following quarter section(s), section(s), Township(s), and Range(s): SE ¼ of the NW ¼ of Section 23, Township 4 south, Range 13 east, Gila and Salt River Base and Meridian, Ripsey Mining District, Pinal County, State of Arizona.

The locality of this claim with reference to some natural object or permanent monument and additional information (if any) concerning its locality are as follows: 3040 feet north and 1539 feet east of the northeast corner of Section 27, Township 4 south , Range 13 east, to the south end center of the claim.

DATE AND POSTED on the ground this 16 day of October, 2009.


LOCATOR(s): ASARCO LLC. AGENT: T. Robert Breen/



5285 E. Williams Circle, Suite 2000
Tucson, AZ 85711

ANC 398112

LODE CLAIM LOCATION MAP



1. The above map depicts the **GILA 7** Lode Claim, which is located in the SE 1/4 of the NW 1/4 of Section 23, Township 4 South, Range 13 East, Gila and Salt River Base and Meridian, Pinal County, Arizona, Ripsey Mining District.
2. The type of corner and location monuments used are wood 2"x2"x60" posts and metal tags with location information written thereon.
3. The bearings and distances in degrees and feet between claim corners are as depicted on the above map.

AMB 398112

When recorded return to:
ASARCO LLC
ATTN: Thomas M. Simpson
5285 E. Williams Circle, Suite 2000
Tucson, AZ 85711

LOCATION NOTICE FOR LODE MINING CLAIM

NOTICE IS HEREBY GIVEN that the **GILA 8** Lode Claim has been located by ASARCO LLC, whose mailing address is 5285 E. Williams Circle, Suite 2000 Tucson, AZ 85711.

RECEIVED
BLM
AZ STATE OFFICE
2009 OCT 23 P 12:16
PINAL CO, AZ

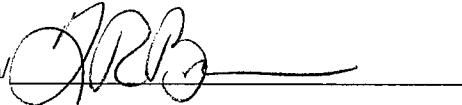
The general course of this claim is north/south, and it is situated in Pinal County, Arizona. This claim is 1500 feet in length and 300 feet on each side of the middle of the claim in width. This claim runs from the location monument on which the location notice is posted approximately 10 feet in a south direction to the south end center monument and 1490 feet in a north direction to the north end center monument.

This claim is marked by six monuments, one at each corner and one at the center of each end line of the claim. The location monument on which this notice is posted is situated within Section 23, Township 4 south, Range 13 east, Gila and Salt River Base and Meridian, Arizona and this claim encompasses portions of the following quarter section(s), section(s), Township(s), and Range(s): SW ¼ of the NW ¼ of Section 23, Township 4 south, Range 13 east, Gila and Salt River Base and Meridian, Ripsey Mining District, Pinal County, State of Arizona.

The locality of this claim with reference to some natural object or permanent monument and additional information (if any) concerning its locality are as follows: 3042 feet north and 939 feet east of the northeast corner of Section 27, Township 4 south , Range 13 east, to the south end center of the claim.


DATE AND POSTED on the ground this 16 day of October, 2009.

LOCATOR(s): ASARCO LLC. AGENT: T. Robert Breen/
5285 E. Williams Circle, Suite 2000
Tucson, AZ 85711



AMC 398113

LODE CLAIM LOCATION MAP



RECEIVED
P.L.M. AZ STATE OFFICE

Corner Posts Location Monuments Scale: 1"=1000'



1. The above map depicts the **GILA 8** Lode Claim, which is located in the SW 1/4 of the NW 1/4 of Section 23, Township 4 South, Range 13 East, Gila and Salt River Base and Meridian, Pinal County, Arizona, Ripsey Mining District.
2. The type of corner and location monuments used are wood 2"x2"x60" posts and metal tags with location information written thereon.
3. The bearings and distances in degrees and feet between claim corners are as depicted on the above map.

AMB 398113

When recorded return to:
ASARCO LLC
ATTN: Thomas M. Simpson
5285 E. Williams Circle, Suite 2000
Tucson, AZ 85711

LOCATION NOTICE FOR LODE MINING CLAIM

NOTICE IS HEREBY GIVEN that the **GILA 9** Lode Claim has been located by ASARCO LLC, whose mailing address is 5285 E. Williams Circle, Suite 2000 Tucson, AZ 85711.

RECORDED
GILA 9 LODE MINING CLAIM
2009 OCT 23 P 12
PHOENIX, AZ

The general course of this claim is north/south, and it is situated in Pinal County, Arizona. This claim is 1500 feet in length and 300 feet on each side of the middle of the claim in width. This claim runs from the location monument on which the location notice is posted approximately 10 feet in a south direction to the south end center monument and 1490 feet in a north direction to the north end center monument.


This claim is marked by six monuments, one at each corner and one at the center of each end line of the claim. The location monument on which this notice is posted is situated within Section 23, Township 4 south, Range 13 east, Gila and Salt River Base and Meridian, Arizona and this claim encompasses portions of the following quarter section(s), section(s), Township(s), and Range(s): SW ¼ of the NW ¼ of Section 23, Township 4 south, Range 13 east, Gila and Salt River Base and Meridian, Ripsey Mining District, Pinal County, State of Arizona.

The locality of this claim with reference to some natural object or permanent monument and additional information (if any) concerning its locality are as follows: 3044 feet north and 339 feet east of the northeast corner of Section 27, Township 4 south , Range 13 east, to the south end center of the claim.

DATE AND POSTED on the ground this 16 day of October, 2009.

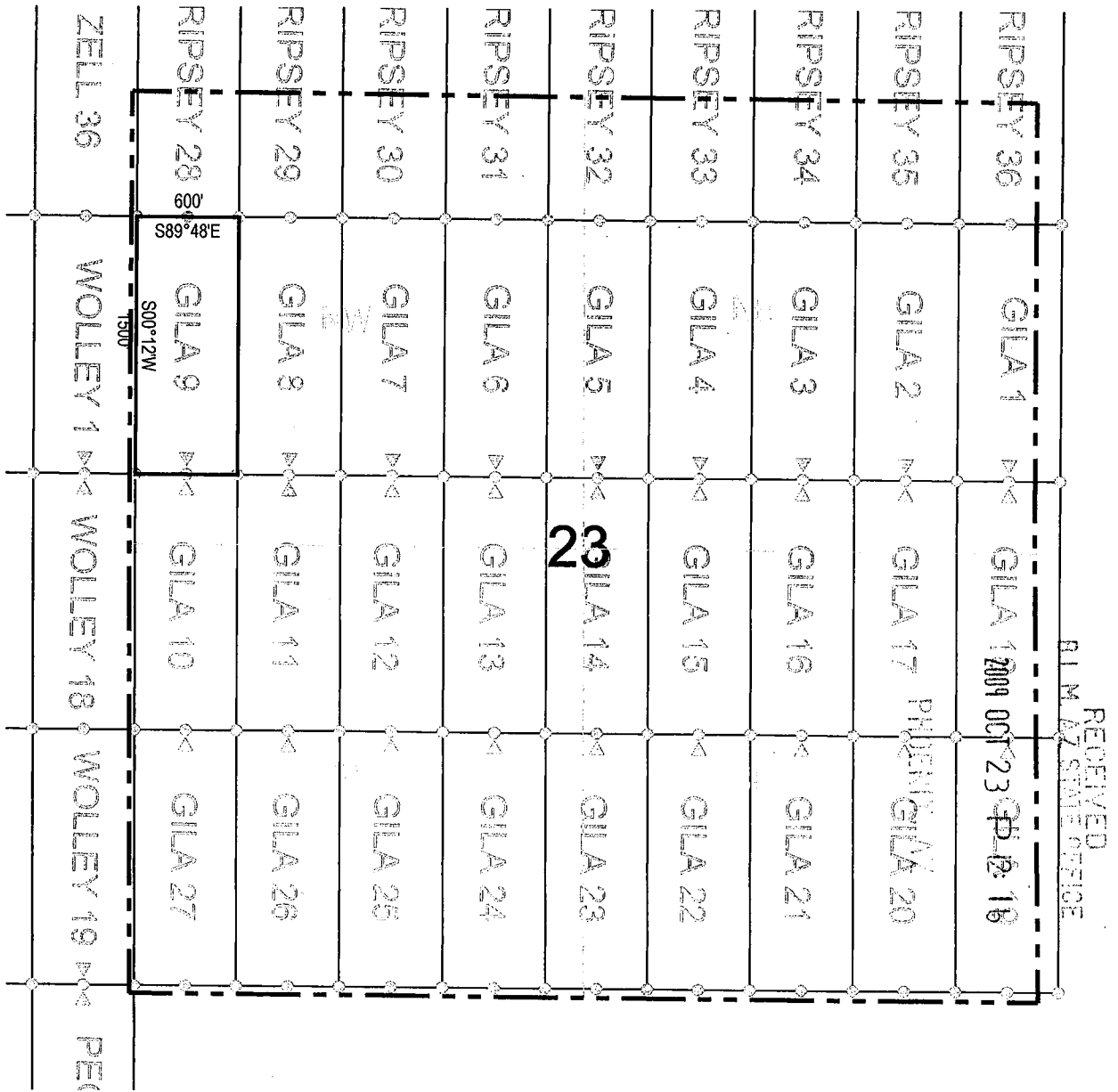
LOCATOR(s): ASARCO LLC. AGENT: T. Robert Breen

5285 E. Williams Circle, Suite 2000
Tucson, AZ 85711



AMC 398114

LODE CLAIM LOCATION MAP



Corner Posts Location Monuments Scale: 1"=1000'

1. The above map depicts the **GILA 9** Lode Claim, which is located in the SW 1/4 of the NW 1/4 of Section 23, Township 4 South, Range 13 East, Gila and Salt River Base and Meridian, Pinal County, Arizona, Ripsey Mining District.
2. The type of corner and location monuments used are wood 2"x2"x60" posts and metal tags with location information written thereon.
3. The bearings and distances in degrees and feet between claim corners are as depicted on the above map.

AMG 398114

When recorded return to:
ASARCO LLC
ATTN: Thomas M. Simpson
5285 E. Williams Circle, Suite 2000
Tucson, AZ 85711

LOCATION NOTICE FOR LODE MINING CLAIM

RECEIVED
BLM
AZ STATE OFFICE
2009 OCT 23 P 12:16
PHOENIX, AZ


NOTICE IS HEREBY GIVEN that the **GILA 10** Lode Claim has been located by ASARCO LLC, whose mailing address is 5285 E. Williams Circle, Suite 2000 Tucson, AZ 85711.

The general course of this claim is north/south, and it is situated in Pinal County, Arizona. This claim is 1500 feet in length and 300 feet on each side of the middle of the claim in width. This claim runs from the location monument on which the location notice is posted approximately 10 feet in a north direction to the north end center monument and 1490 feet in a south direction to the south end center monument.

This claim is marked by six monuments, one at each corner and one at the center of each end line of the claim. The location monument on which this notice is posted is situated within Section 23, Township 4 south, Range 13 east, Gila and Salt River Base and Meridian, Arizona and this claim encompasses portions of the following quarter section(s), section(s), Township(s), and Range(s): SW ¼ of the NW ¼ of Section 23, Township 4 south, Range 13 east, Gila and Salt River Base and Meridian, Ripsey Mining District, Pinal County, State of Arizona.

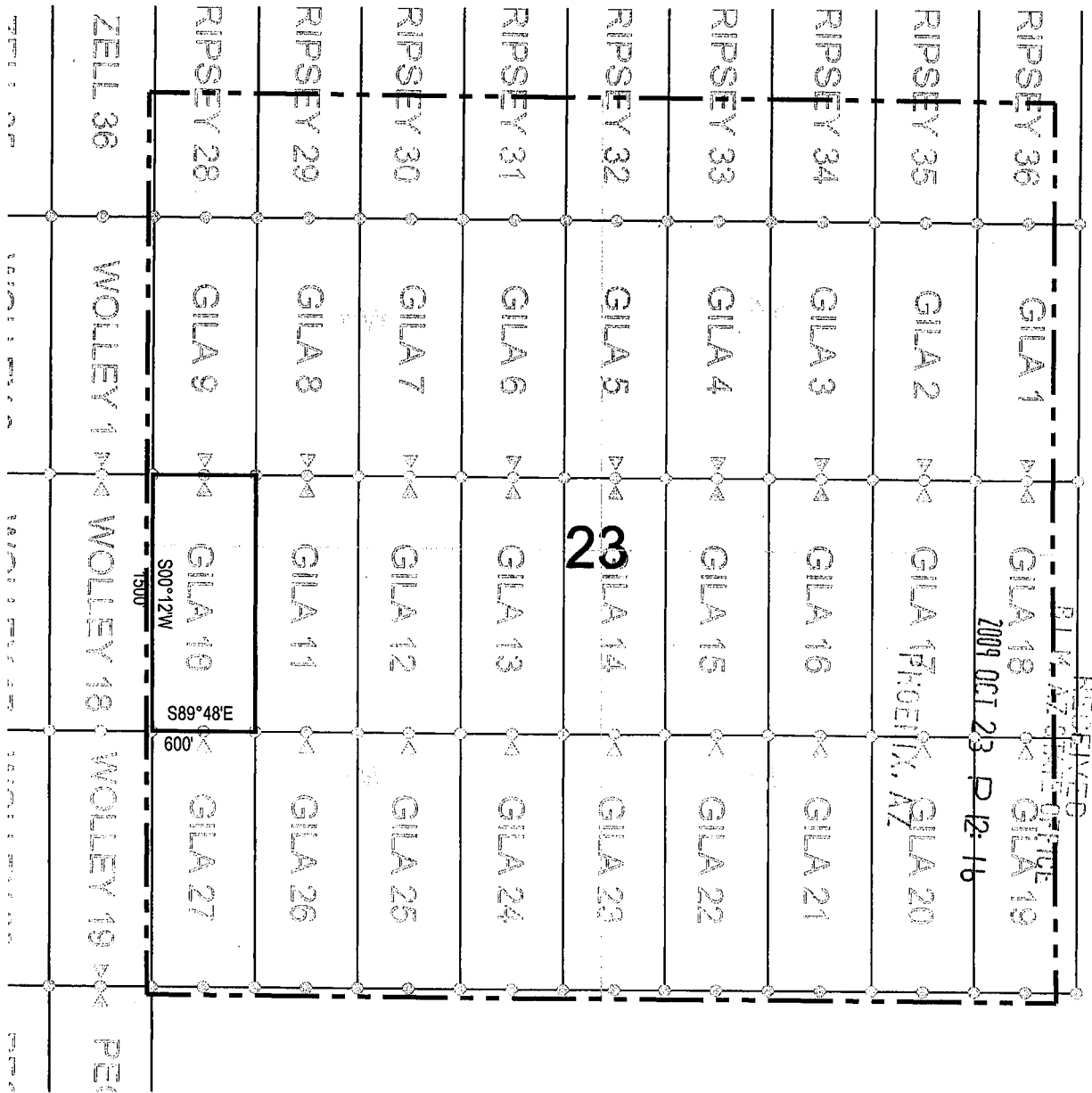
The locality of this claim with reference to some natural object or permanent monument and additional information (if any) concerning its locality are as follows: 3044 feet north and 339 feet east of the northeast corner of Section 27, Township 4 south , Range 13 east, to the north end center of the claim.

DATE AND POSTED on the ground this 16 day of October, 2009.

LOCATOR(s): ASARCO LLC. AGENT: T. Robert Breen/ 
5285 E. Williams Circle, Suite 2000
Tucson, AZ 85711

AMC 398115

LODE CLAIM LOCATION MAP



Corner Posts Location Monuments Scale: 1"=1000'

1. The above map depicts the **GILA 10** Lode Claim, which is located in the SW 1/4 of the NW 1/4 of Section 23, Township 4 South, Range 13 East, Gila and Salt River Base and Meridian, Pinal County, Arizona, Ripsey Mining District.
2. The type of corner and location monuments used are wood 2"x2"x60" posts and metal tags with location information written thereon.
3. The bearings and distances in degrees and feet between claim corners are as depicted on the above map.

When recorded return to:
ASARCO LLC
ATTN: Thomas M. Simpson
5285 E. Williams Circle, Suite 2000
Tucson, AZ 85711

LOCATION NOTICE FOR LODE MINING CLAIM

NOTICE IS HEREBY GIVEN that the **GILA 11** Lode Claim has been located by ASARCO LLC, whose mailing address is 5285 E. Williams Circle, Suite 2000 Tucson, AZ 85711.

RECEIVED
BLM AZ STATE OFFICE
2009 OCT 23 P 12:16
PHOENIX, AZ

The general course of this claim is north/south, and it is situated in Pinal County, Arizona. This claim is 1500 feet in length and 300 feet on each side of the middle of the claim in width. This claim runs from the location monument on which the location notice is posted approximately 10 feet in a north direction to the north end center monument and 1490 feet in a south direction to the south end center monument.

This claim is marked by six monuments, one at each corner and one at the center of each end line of the claim. The location monument on which this notice is posted is situated within Section 23, Township 4 south, Range 13 east, Gila and Salt River Base and Meridian, Arizona and this claim encompasses portions of the following quarter section(s), section(s), Township(s), and Range(s): SW ¼ of the NW ¼ of Section 23, Township 4 south, Range 13 east, Gila and Salt River Base and Meridian, Ripsey Mining District, Pinal County, State of Arizona.

The locality of this claim with reference to some natural object or permanent monument and additional information (if any) concerning its locality are as follows: 3042 feet north and 939 feet east of the northeast corner of Section 27, Township 4 south , Range 13 east, to the north end center of the claim.

DATE AND POSTED on the ground this 16 day of October, 2009.

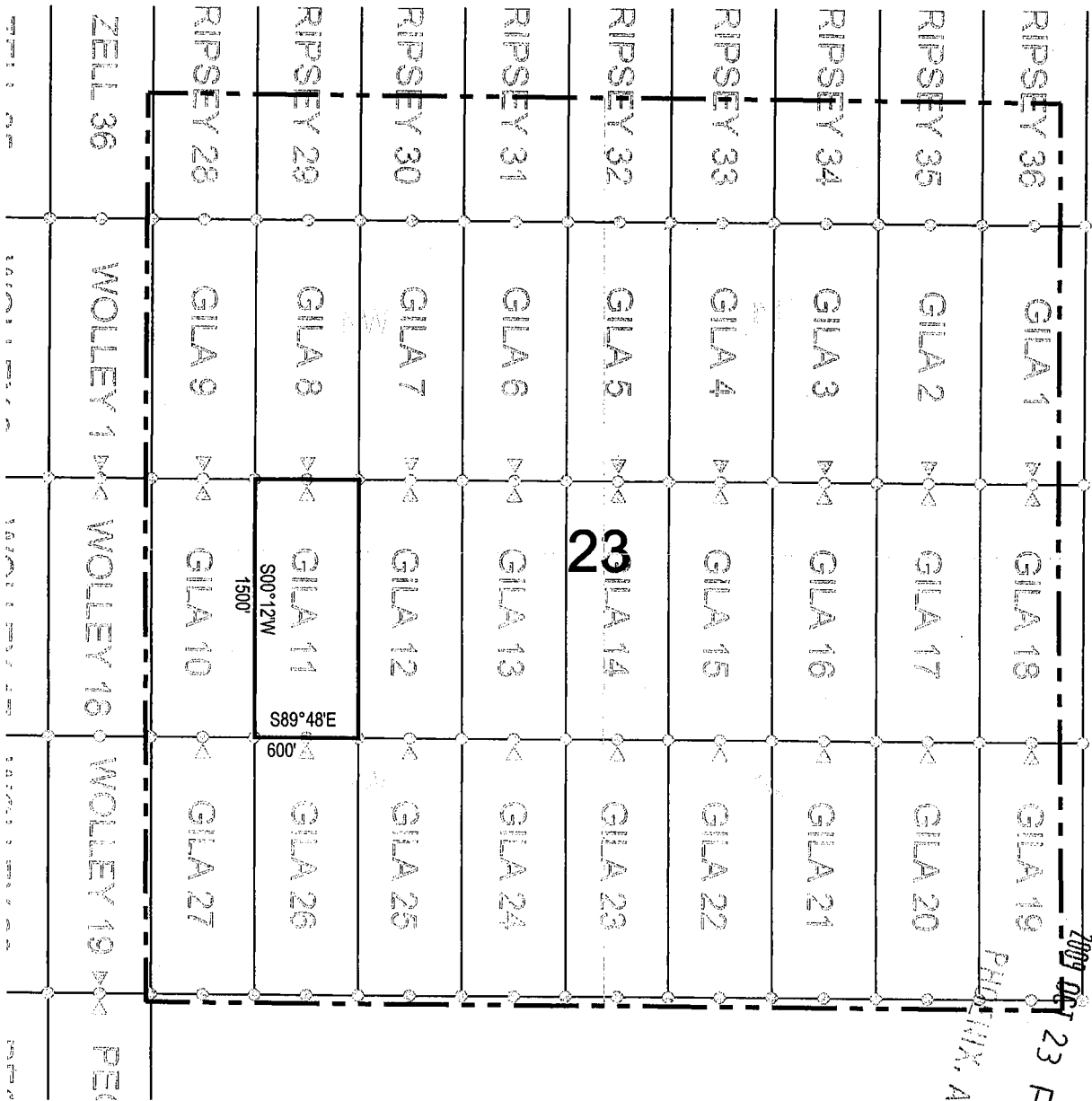
LOCATOR(s): ASARCO LLC. AGENT: T. Robert Breen



5285 E. Williams Circle, Suite 2000
Tucson, AZ 85711

AMC 398116

LODE CLAIM LOCATION MAP



Corner Posts Location Monuments Scale: 1" = 1000'

1. The above map depicts the **GILA 11** Lode Claim, which is located in the SW 1/4 of the NW 1/4 of Section 23, Township 4 South, Range 13 East, Gila and Salt River Base and Meridian, Pinal County, Arizona, Ripsey Mining District.
2. The type of corner and location monuments used are wood 2"x2"x60" posts and metal tags with location information written thereon.
3. The bearings and distances in degrees and feet between claim corners are as depicted on the above map.

RECEIVED
 B.L.M. AZ STATE
 PHOENIX, AZ
 2009 OCT 23 P. 10:16
 150E

AMG 398116

When recorded return to:
ASARCO LLC
ATTN: Thomas M. Simpson
5285 E. Williams Circle, Suite 2000
Tucson, AZ 85711

RECEIVED
B.L.M. AZ STATE OFFICE
2009 OCT 23 P 12:16
PINAL CO, AZ

LOCATION NOTICE FOR LODE MINING CLAIM

NOTICE IS HEREBY GIVEN that the **GILA 12** Lode Claim has been located by ASARCO LLC, whose mailing address is 5285 E. Williams Circle, Suite 2000 Tucson, AZ 85711.


The general course of this claim is north/south, and it is situated in Pinal County, Arizona. This claim is 1500 feet in length and 300 feet on each side of the middle of the claim in width. This claim runs from the location monument on which the location notice is posted approximately 10 feet in a north direction to the north end center monument and 1490 feet in a south direction to the south end center monument.

This claim is marked by six monuments, one at each corner and one at the center of each end line of the claim. The location monument on which this notice is posted is situated within Section 23, Township 4 south, Range 13 east, Gila and Salt River Base and Meridian, Arizona and this claim encompasses portions of the following quarter section(s), section(s), Township(s), and Range(s): SE ¼ of the NW ¼ of Section 23, Township 4 south, Range 13 east, Gila and Salt River Base and Meridian, Ripsey Mining District, Pinal County, State of Arizona.

The locality of this claim with reference to some natural object or permanent monument and additional information (if any) concerning its locality are as follows: 3040 feet north and 1539 feet east of the northeast corner of Section 27, Township 4 south, Range 13 east, to the north end center of the claim.

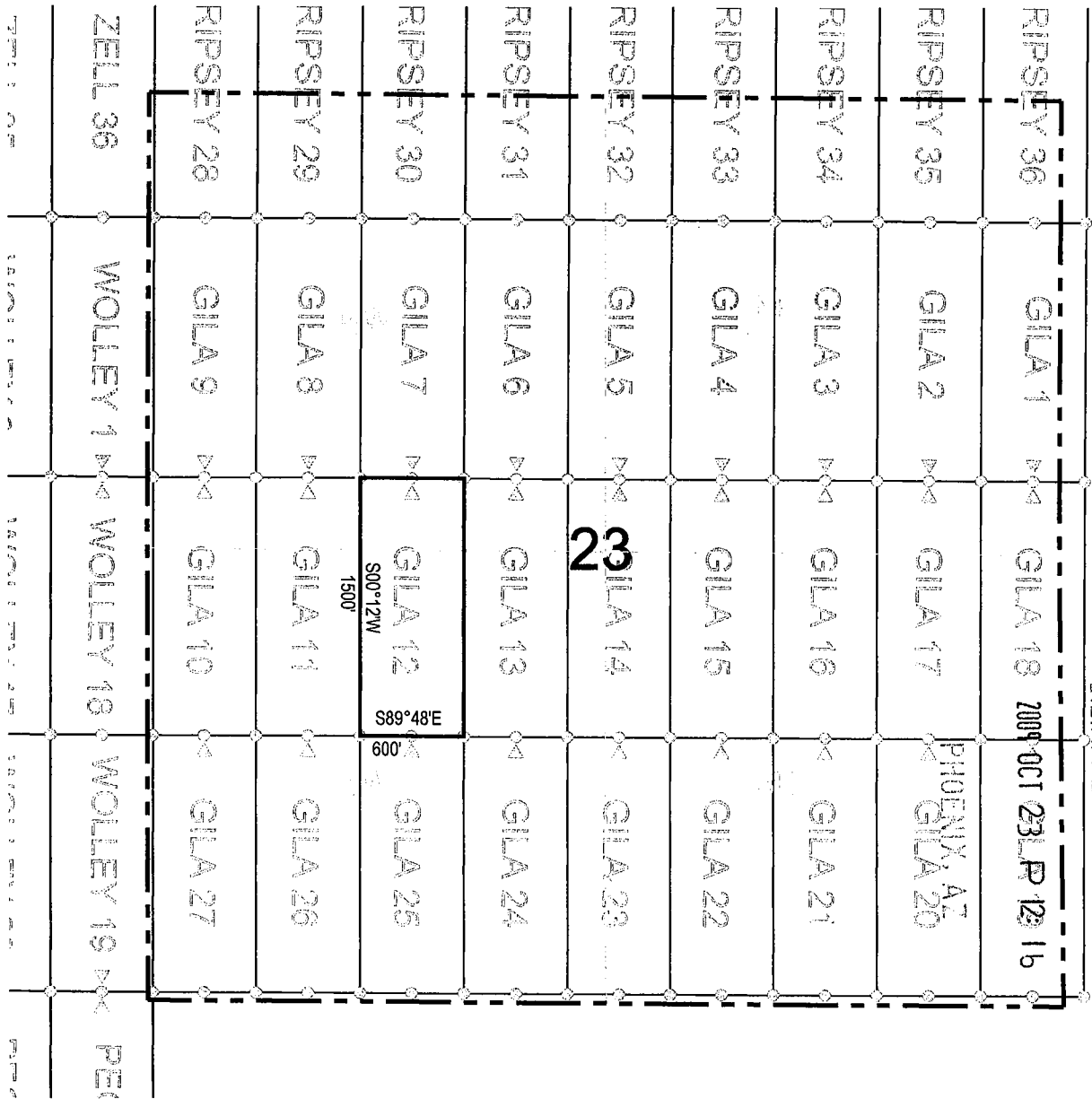
DATE AND POSTED on the ground this 16 day of October, 2009.

LOCATOR(s): ASARCO LLC. AGENT: T. Robert Breen/
5285 E. Williams Circle, Suite 2000
Tucson, AZ 85711



AMC 398117

LODE CLAIM LOCATION MAP



Corner Posts Location Monuments Scale: 1"=1000'

1. The above map depicts the **GILA 12** Lode Claim, which is located in the SE 1/4 of the NW 1/4 of Section 23, Township 4 South, Range 13 East, Gila and Salt River Base and Meridian, Pinal County, Arizona, Ripsey Mining District.
2. The type of corner and location monuments used are wood 2"x2"x60" posts and metal tags with location information written thereon.
3. The bearings and distances in degrees and feet between claim corners are as depicted on the above map.

ANL 398117

When recorded return to:
ASARCO LLC
ATTN: Thomas M. Simpson
5285 E. Williams Circle, Suite 2000
Tucson, AZ 85711

LOCATION NOTICE FOR LODE MINING CLAIM

RECEIVED
BLM, AZ STATE OFFICE
2009 OCT 23 P 2:11
PHOENIX, AZ

NOTICE IS HEREBY GIVEN that the **GILA 13** Lode Claim has been located by ASARCO LLC, whose mailing address is 5285 E. Williams Circle, Suite 2000 Tucson, AZ 85711.

The general course of this claim is north/south, and it is situated in Pinal County, Arizona. This claim is 1500 feet in length and 300 feet on each side of the middle of the claim in width. This claim runs from the location monument on which the location notice is posted approximately 10 feet in a north direction to the north end center monument and 1490 feet in a south direction to the south end center monument.

This claim is marked by six monuments, one at each corner and one at the center of each end line of the claim. The location monument on which this notice is posted is situated within Section 23, Township 4 south, Range 13 east, Gila and Salt River Base and Meridian, Arizona and this claim encompasses portions of the following quarter section(s), section(s), Township(s), and Range(s): SE ¼ of the NW ¼ of Section 23, Township 4 south, Range 13 east, Gila and Salt River Base and Meridian, Ripsey Mining District, Pinal County, State of Arizona.

The locality of this claim with reference to some natural object or permanent monument and additional information (if any) concerning its locality are as follows: 3038 feet north and 2139 feet east of the northeast corner of Section 27, Township 4 south, Range 13 east, to the north end center of the claim.


DATE AND POSTED on the ground this 16 day of October, 2009.

LOCATOR(s): ASARCO LLC. AGENT: T. Robert Breen/
5285 E. Williams Circle, Suite 2000
Tucson, AZ 85711



AMC 398118

LODE CLAIM LOCATION MAP



Corner Posts Location Monuments Scale: 1" = 1000'

1. The above map depicts the **GILA 13** Lode Claim, which is located in the SE 1/4 of the NW 1/4 of Section 23, Township 4 South, Range 13 East, Gila and Salt River Base and Meridian, Pinal County, Arizona, Ripsey Mining District.
2. The type of corner and location monuments used are wood 2"x2"x60" posts and metal tags with location information written thereon.
3. The bearings and distances in degrees and feet between claim corners are as depicted on the above map.

RECEIVED
BLM, AZ STATE OFFICE

PHOENIX, AZ
OCT 23 2009

AMB 398118

When recorded return to:
ASARCO LLC
ATTN: Thomas M. Simpson
5285 E. Williams Circle, Suite 2000
Tucson, AZ 85711

RECEIVED
B.L.M. AZ
STATE OFFICE
2009 OCT 23 P 12:17
PINAL CO., AZ

LOCATION NOTICE FOR LODE MINING CLAIM


NOTICE IS HEREBY GIVEN that the **GILA 14** Lode Claim has been located by ASARCO LLC, whose mailing address is 5285 E. Williams Circle, Suite 2000 Tucson, AZ 85711.

The general course of this claim is north/south, and it is situated in Pinal County, Arizona. This claim is 1500 feet in length and 300 feet on each side of the middle of the claim in width. This claim runs from the location monument on which the location notice is posted approximately 10 feet in a north direction to the north end center monument and 1490 feet in a south direction to the south end center monument.

This claim is marked by six monuments, one at each corner and one at the center of each end line of the claim. The location monument on which this notice is posted is situated within Section 23, Township 4 south, Range 13 east, Gila and Salt River Base and Meridian, Arizona and this claim encompasses portions of the following quarter section(s), section(s), Township(s), and Range(s): SW ¼ of the NE ¼ of Section 23, Township 4 south, Range 13 east, Gila and Salt River Base and Meridian, Ripsey Mining District, Pinal County, State of Arizona.

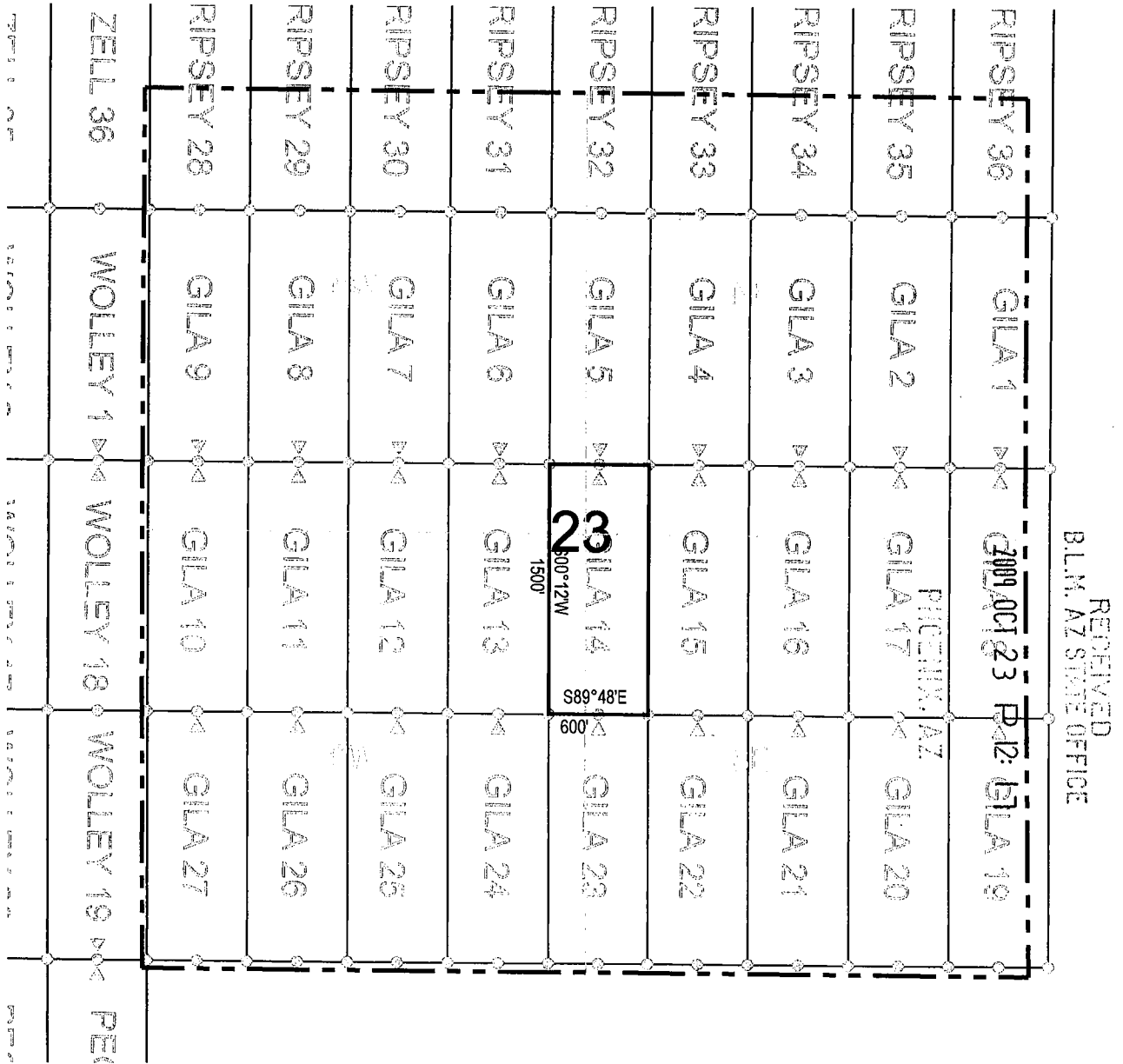
The locality of this claim with reference to some natural object or permanent monument and additional information (if any) concerning its locality are as follows: 3036 feet north and 2739 feet east of the northeast corner of Section 27, Township 4 south , Range 13 east, to the north end center of the claim.

DATE AND POSTED on the ground this 16 day of October, 2009.

LOCATOR(s): ASARCO LLC. AGENT: T. Robert Breen 
5285 E. Williams Circle, Suite 2000
Tucson, AZ 85711

ANC 398119

LODE CLAIM LOCATION MAP



Corner Posts Location Monuments Scale: 1"=1000'



1. The above map depicts the **GILA 14** Lode Claim, which is located in the SW 1/4 of the NE 1/4 of Section 23, Township 4 South, Range 13 East, Gila and Salt River Base and Meridian, Pinal County, Arizona, Ripsey Mining District.
2. The type of corner and location monuments used are wood 2"x2"x60" posts and metal tags with location information written thereon.
3. The bearings and distances in degrees and feet between claim corners are as depicted on the above map.

AMC 398119

When recorded return to:
ASARCO LLC
ATTN: Thomas M. Simpson
5285 E. Williams Circle, Suite 2000
Tucson, AZ 85711

LOCATION NOTICE FOR LODE MINING CLAIM

NOTICE IS HEREBY GIVEN that the **GILA 15** Lode Claim has been located by ASARCO LLC, whose mailing address is 5285 E. Williams Circle, Suite 2000 Tucson, AZ 85711.

RECEIVED
B.L.H.
AZ STATE OFFICE
2009 OCT 23 P 12: 17
TUCSON, AZ


The general course of this claim is north/south, and it is situated in Pinal County, Arizona. This claim is 1500 feet in length and 300 feet on each side of the middle of the claim in width. This claim runs from the location monument on which the location notice is posted approximately 10 feet in a north direction to the north end center monument and 1490 feet in a south direction to the south end center monument.

This claim is marked by six monuments, one at each corner and one at the center of each end line of the claim. The location monument on which this notice is posted is situated within Section 23, Township 4 south, Range 13 east, Gila and Salt River Base and Meridian, Arizona and this claim encompasses portions of the following quarter section(s), section(s), Township(s), and Range(s): SW ¼ of the NE ¼ of Section 23, Township 4 south, Range 13 east, Gila and Salt River Base and Meridian, Ripsey Mining District, Pinal County, State of Arizona.

The locality of this claim with reference to some natural object or permanent monument and additional information (if any) concerning its locality are as follows: 3034 feet north and 3339 feet east of the northeast corner of Section 27, Township 4 south, Range 13 east, to the north end center of the claim.


DATE AND POSTED on the ground this 16 day of October, 2009.

LOCATOR(s): ASARCO LLC. AGENT: T. Robert Breen/
5285 E. Williams Circle, Suite 2000
Tucson, AZ 85711



AMB 398120

LODE CLAIM LOCATION MAP



Corner Posts Location Monuments Scale: 1"=1000'

1. The above map depicts the **GILA 15** Lode Claim, which is located in the SW 1/4 of the NE 1/4 of Section 23, Township 4 South, Range 13 East, Gila and Salt River Base and Meridian, Pinal County, Arizona, Ripsey Mining District.
2. The type of corner and location monuments used are wood 2"x2"x60" posts and metal tags with location information written thereon.
3. The bearings and distances in degrees and feet between claim corners are as depicted on the above map.

AMC 398120

When recorded return to:
ASARCO LLC
ATTN: Thomas M. Simpson
5285 E. Williams Circle, Suite 2000
Tucson, AZ 85711

RECEIVED
BLM AZ STATE OFFICE
2009 OCT 23 P 12: 17
PINAL CO., AZ

LOCATION NOTICE FOR LODE MINING CLAIM

NOTICE IS HEREBY GIVEN that the **GILA 16** Lode Claim has been located by ASARCO LLC, whose mailing address is 5285 E. Williams Circle, Suite 2000 Tucson, AZ 85711.


The general course of this claim is north/south, and it is situated in Pinal County, Arizona. This claim is 1500 feet in length and 300 feet on each side of the middle of the claim in width. This claim runs from the location monument on which the location notice is posted approximately 10 feet in a north direction to the north end center monument and 1490 feet in a south direction to the south end center monument.

This claim is marked by six monuments, one at each corner and one at the center of each end line of the claim. The location monument on which this notice is posted is situated within Section 23, Township 4 south, Range 13 east, Gila and Salt River Base and Meridian, Arizona and this claim encompasses portions of the following quarter section(s), section(s), Township(s), and Range(s): SW ¼ of the NE ¼ of Section 23, Township 4 south, Range 13 east, Gila and Salt River Base and Meridian, Ripsey Mining District, Pinal County, State of Arizona.

The locality of this claim with reference to some natural object or permanent monument and additional information (if any) concerning its locality are as follows: 3032 feet north and 3939 feet east of the northeast corner of Section 27, Township 4 south , Range 13 east, to the north end center of the claim.

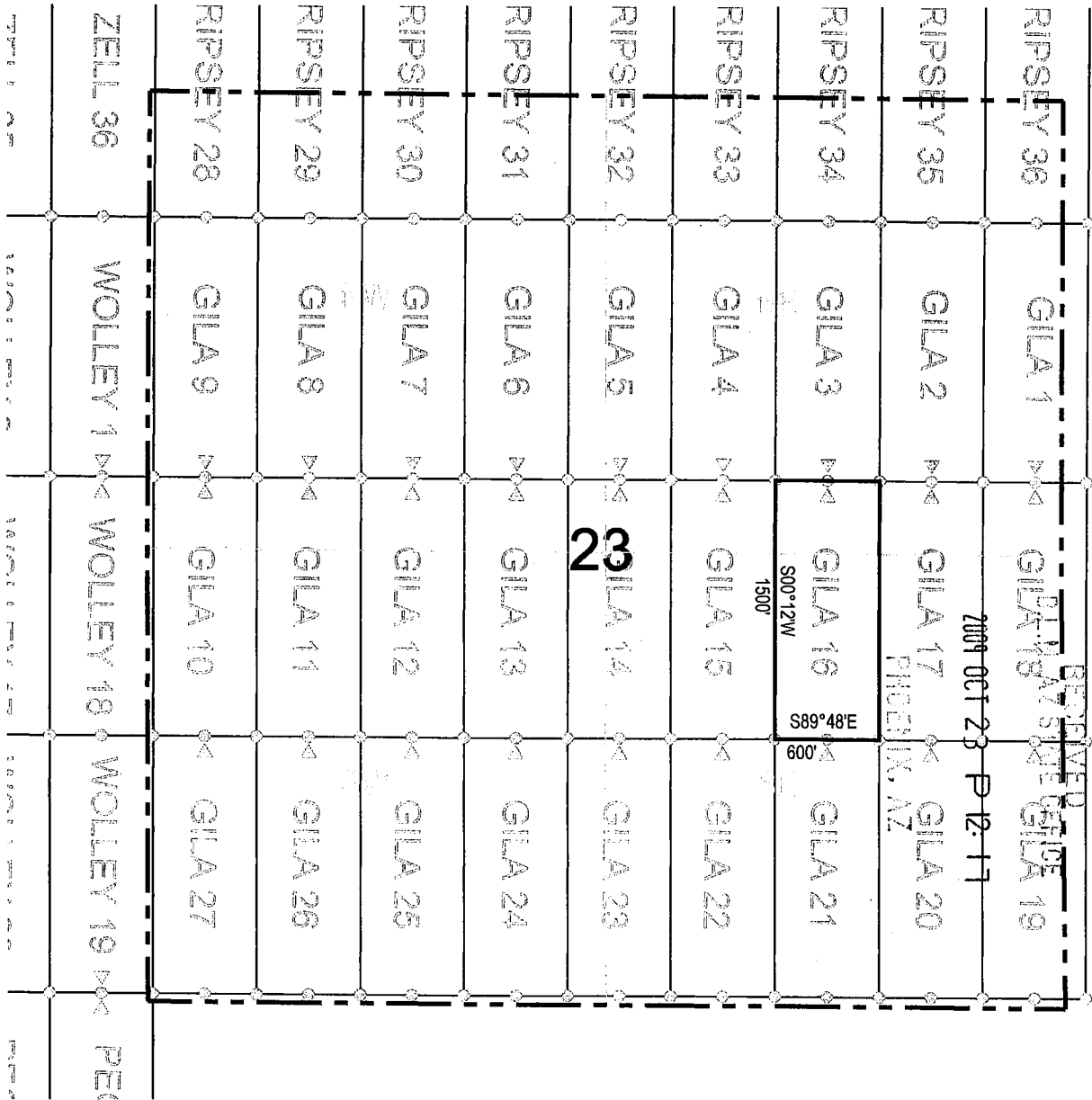
DATE AND POSTED on the ground this 16 day of October, 2009.

LOCATOR(s): ASARCO LLC. AGENT: T. Robert Breen/
5285 E. Williams Circle, Suite 2000
Tucson, AZ 85711



ANG 398121

LODE CLAIM LOCATION MAP



Corner Posts Location Monuments Scale: 1"=1000'

1. The above map depicts the **GILA 16** Lode Claim, which is located in the SW 1/4 of the NE 1/4 of Section 23, Township 4 South, Range 13 East, Gila and Salt River Base and Meridian, Pinal County, Arizona, Ripsey Mining District.
2. The type of corner and location monuments used are wood 2"x2"x60" posts and metal tags with location information written thereon.
3. The bearings and distances in degrees and feet between claim corners are as depicted on the above map.

AMC 398121

When recorded return to:
ASARCO LLC
ATTN: Thomas M. Simpson
5285 E. Williams Circle, Suite 2000
Tucson, AZ 85711

LOCATION NOTICE FOR LODE MINING CLAIM

NOTICE IS HEREBY GIVEN that the **GILA 17** Lode Claim has been located by ASARCO LLC, whose mailing address is 5285 E. Williams Circle, Suite 2000 Tucson, AZ 85711.

RECEIVED
PINAL COUNTY STATE OFFICE
2009 OCT 23 P 12: 17
TUCSON, AZ


The general course of this claim is north/south, and it is situated in Pinal County, Arizona. This claim is 1500 feet in length and 300 feet on each side of the middle of the claim in width. This claim runs from the location monument on which the location notice is posted approximately 10 feet in a north direction to the north end center monument and 1490 feet in a south direction to the south end center monument.

This claim is marked by six monuments, one at each corner and one at the center of each end line of the claim. The location monument on which this notice is posted is situated within Section 23, Township 4 south, Range 13 east, Gila and Salt River Base and Meridian, Arizona and this claim encompasses portions of the following quarter section(s), section(s), Township(s), and Range(s): SE ¼ of the NE ¼ of Section 23, Township 4 south, Range 13 east, Gila and Salt River Base and Meridian, Ripsey Mining District, Pinal County, State of Arizona.

The locality of this claim with reference to some natural object or permanent monument and additional information (if any) concerning its locality are as follows: 3030 feet north and 4539 feet east of the northeast corner of Section 27, Township 4 south , Range 13 east, to the north end center of the claim.

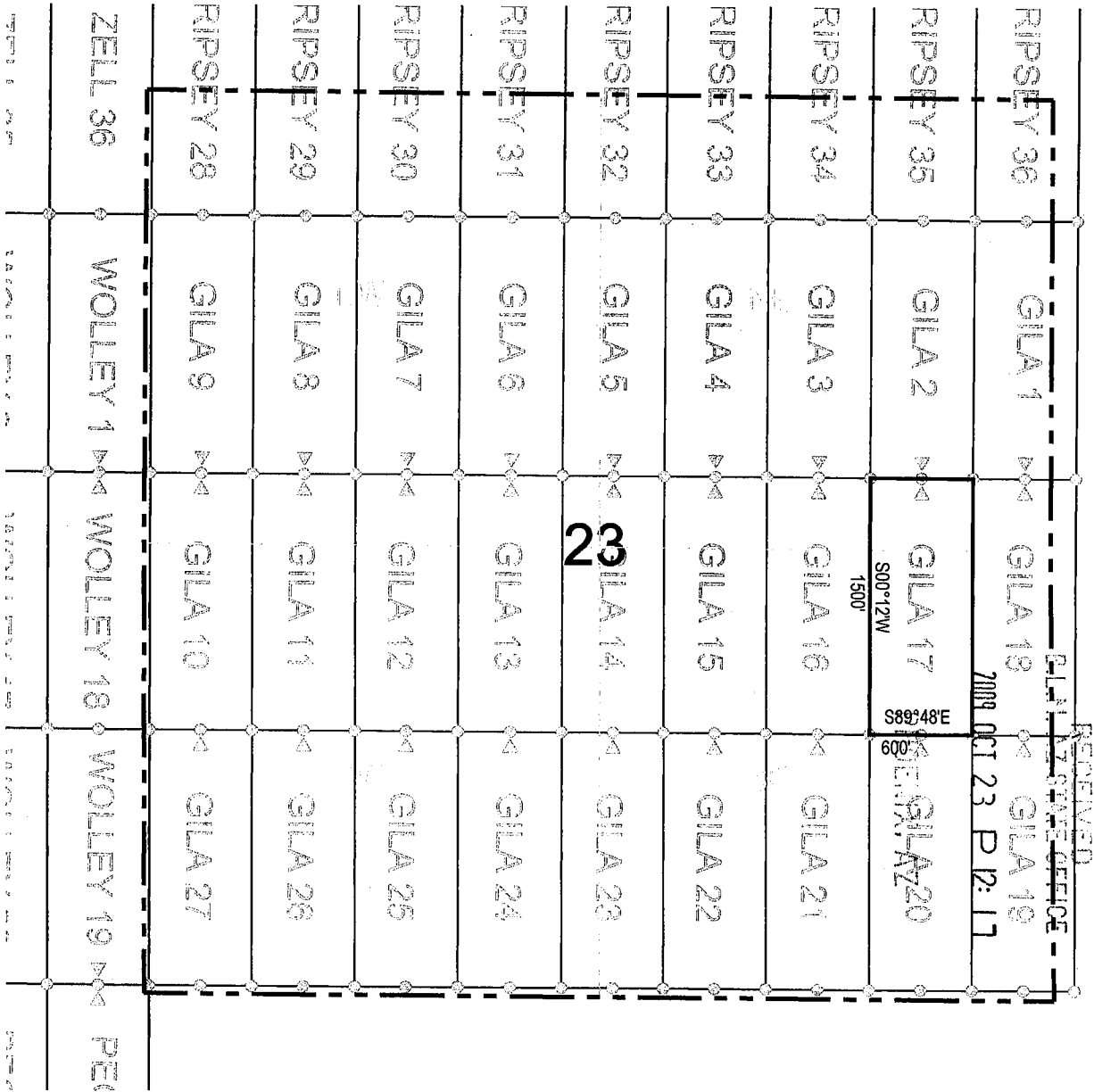
DATE AND POSTED on the ground this 16 day of October, 2009.

LOCATOR(s): ASARCO LLC. AGENT: T. Robert Breen/
5285 E. Williams Circle, Suite 2000
Tucson, AZ 85711



ANG 398122

LODE CLAIM LOCATION MAP



Corner Posts Location Monuments Scale: 1"=1000'

1. The above map depicts the **GILA 17** Lode Claim, which is located in the SE 1/4 of the NE 1/4 of Section 23, Township 4 South, Range 13 East, Gila and Salt River Base and Meridian, Pinal County, Arizona, Ripsey Mining District.
2. The type of corner and location monuments used are wood 2"x2"x60" posts and metal tags with location information written thereon.
3. The bearings and distances in degrees and feet between claim corners are as depicted on the above map.

AHC 398122

When recorded return to:
ASARCO LLC
ATTN: Thomas M. Simpson
5285 E. Williams Circle, Suite 2000
Tucson, AZ 85711

RECEIVED
D.L.M. AZ STATE OFFICE
2009 OCT 23 P 12:17
PHOENIX, AZ

LOCATION NOTICE FOR LODE MINING CLAIM

NOTICE IS HEREBY GIVEN that the **GILA 18** Lode Claim has been located by ASARCO LLC, whose mailing address is 5285 E. Williams Circle, Suite 2000 Tucson, AZ 85711.

The general course of this claim is north/south, and it is situated in Pinal County, Arizona. This claim is 1500 feet in length and 300 feet on each side of the middle of the claim in width. This claim runs from the location monument on which the location notice is posted approximately 10 feet in a north direction to the north end center monument and 1490 feet in a south direction to the south end center monument.

This claim is marked by six monuments, one at each corner and one at the center of each end line of the claim. The location monument on which this notice is posted is situated within Section 23, Township 4 south, Range 13 east, Gila and Salt River Base and Meridian, Arizona and this claim encompasses portions of the following quarter section(s), section(s), Township(s), and Range(s): SE ¼ of the NE ¼ of Section 23, Township 4 south, Range 13 east, Gila and Salt River Base and Meridian, Ripsey Mining District, Pinal County, State of Arizona.

The locality of this claim with reference to some natural object or permanent monument and additional information (if any) concerning its locality are as follows: 3028 feet north and 5139 feet east of the northeast corner of Section 27, Township 4 south , Range 13 east, to the north end center of the claim.

DATE AND POSTED on the ground this 16 day of October, 2009.

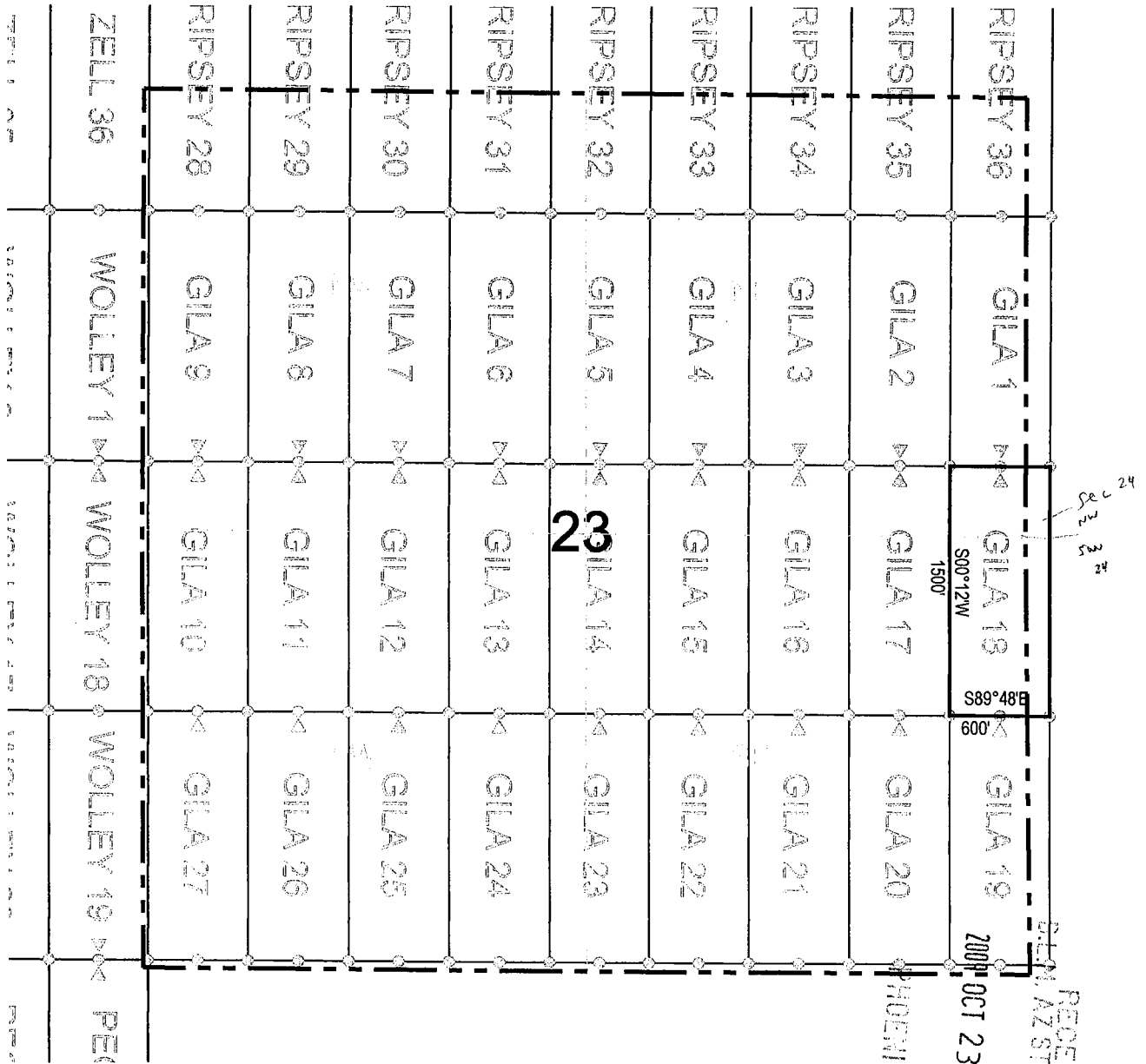
LOCATOR(s): ASARCO LLC. AGENT: T. Robert Breen/



5285 E. Williams Circle, Suite 2000
Tucson, AZ 85711

AMB 398123

LODE CLAIM LOCATION MAP



Corner Posts Location Monuments Scale: 1" = 1000'

1. The above map depicts the **GILA 18** Lode Claim, which is located in the SE 1/4 of the NE 1/4 of Section 23, Township 4 South, Range 13 East, Gila and Salt River Base and Meridian, Pinal County, Arizona, Ripsey Mining District.
2. The type of corner and location monuments used are wood 2"x2"x60" posts and metal tags with location information written thereon.
3. The bearings and distances in degrees and feet between claim corners are as depicted on the above map.

AMC 398123

When recorded return to:
ASARCO LLC
ATTN: Thomas M. Simpson
5285 E. Williams Circle, Suite 2000
Tucson, AZ 85711

RECEIVED
BLM AZ STATE OFFICE
2009 OCT 23 P 12:17
PHOENIX, AZ

LOCATION NOTICE FOR LODE MINING CLAIM

NOTICE IS HEREBY GIVEN that the **GILA 19** Lode Claim has been located by ASARCO LLC, whose mailing address is 5285 E. Williams Circle, Suite 2000 Tucson, AZ 85711.

The general course of this claim is north/south, and it is situated in Pinal County, Arizona. This claim is 1500 feet in length and 300 feet on each side of the middle of the claim in width. This claim runs from the location monument on which the location notice is posted approximately 10 feet in a north direction to the north end center monument and 1490 feet in a south direction to the south end center monument.

This claim is marked by six monuments, one at each corner and one at the center of each end line of the claim. The location monument on which this notice is posted is situated within Section 23, Township 4 south, Range 13 east, Gila and Salt River Base and Meridian, Arizona and this claim encompasses portions of the following quarter section(s), section(s), Township(s), and Range(s): NE ¼ of the SE ¼ of Section 23, Township 4 south, Range 13 east, Gila and Salt River Base and Meridian, Ripsey Mining District, Pinal County, State of Arizona.

The locality of this claim with reference to some natural object or permanent monument and additional information (if any) concerning its locality are as follows: 1528 feet north and 5134 feet east of the northeast corner of Section 27, Township 4 south , Range 13 east, to the north end center of the claim.

DATE AND POSTED on the ground this 16 day of October, 2009.

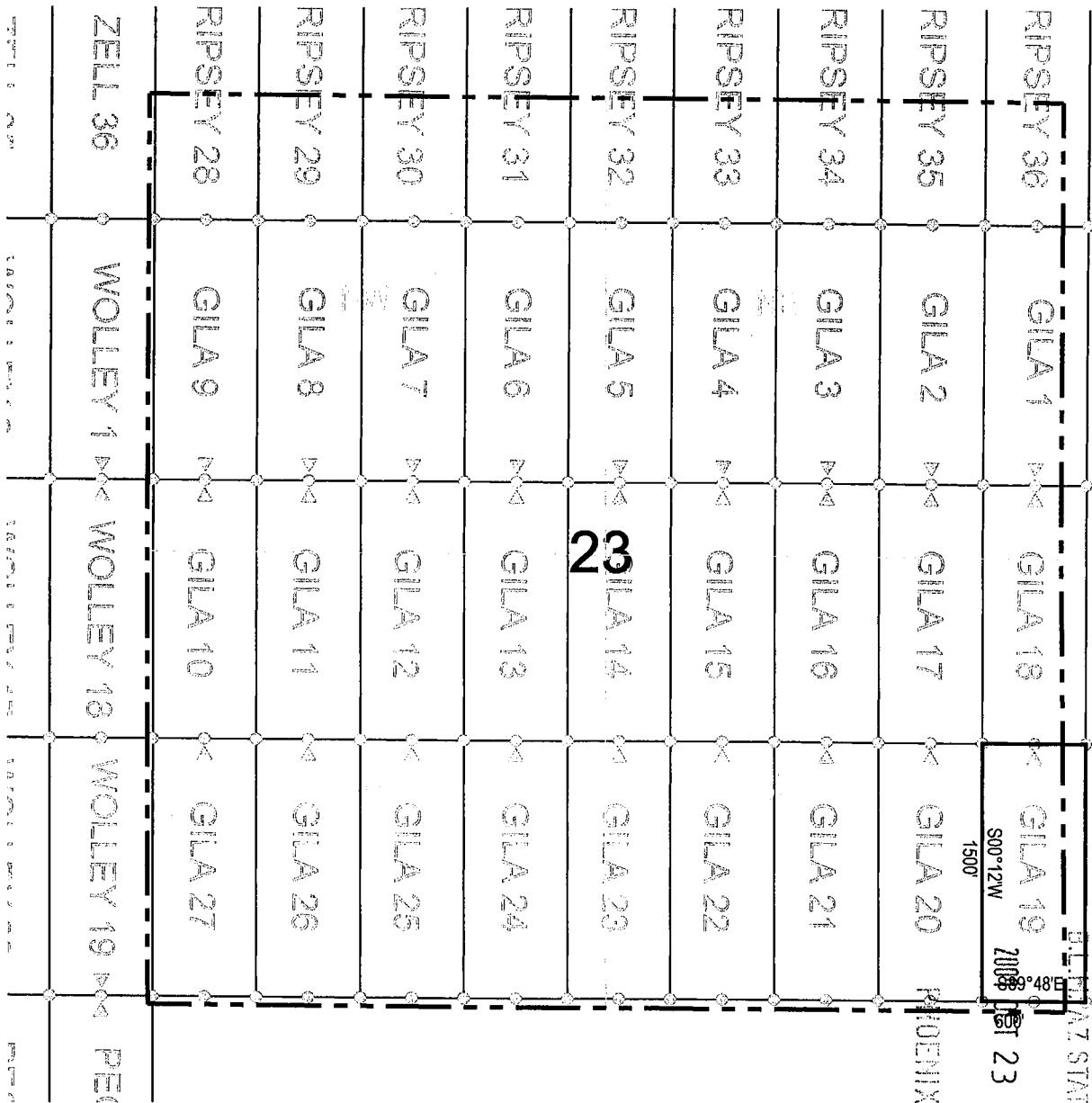
LOCATOR(s): ASARCO LLC. AGENT: T. Robert Breen/

5285 E. Williams Circle, Suite 2000
Tucson, AZ 85711



AND 398124

LODE CLAIM LOCATION MAP



Corner Posts Location Monuments Scale: 1" = 1000'

1. The above map depicts the **GILA 19** Lode Claim, which is located in the NE 1/4 of the SE 1/4 of Section 23, Township 4 South, Range 13 East, Gila and Salt River Base and Meridian, Pinal County, Arizona, Ripsey Mining District.
2. The type of corner and location monuments used are wood 2"x2"x60" posts and metal tags with location information written thereon.
3. The bearings and distances in degrees and feet between claim corners are as depicted on the above map.

ANC 398124

When recorded return to:
ASARCO LLC
ATTN: Thomas M. Simpson
5285 E. Williams Circle, Suite 2000
Tucson, AZ 85711

LOCATION NOTICE FOR LODE MINING CLAIM

NOTICE IS HEREBY GIVEN that the **GILA 20** Lode Claim has been located by ASARCO LLC, whose mailing address is 5285 E. Williams Circle, Suite 2000 Tucson, AZ 85711.

The general course of this claim is north/south, and it is situated in Pinal County, Arizona. This claim is 1500 feet in length and 300 feet on each side of the middle of the claim in width. This claim runs from the location monument on which the location notice is posted approximately 10 feet in a north direction to the north end center monument and 1490 feet in a south direction to the south end center monument.


This claim is marked by six monuments, one at each corner and one at the center of each end line of the claim. The location monument on which this notice is posted is situated within Section 23, Township 4 south, Range 13 east, Gila and Salt River Base and Meridian, Arizona and this claim encompasses portions of the following quarter section(s), section(s), Township(s), and Range(s): NE ¼ of the SE ¼ of Section 23, Township 4 south, Range 13 east, Gila and Salt River Base and Meridian, Ripsey Mining District, Pinal County, State of Arizona.

The locality of this claim with reference to some natural object or permanent monument and additional information (if any) concerning its locality are as follows: 1528 feet north and 4534 feet east of the northeast corner of Section 27, Township 4 south , Range 13 east, to the north end center of the claim.

DATE AND POSTED on the ground this 16 day of October, 2009.

LOCATOR(s): ASARCO LLC. AGENT: T. Robert Breen

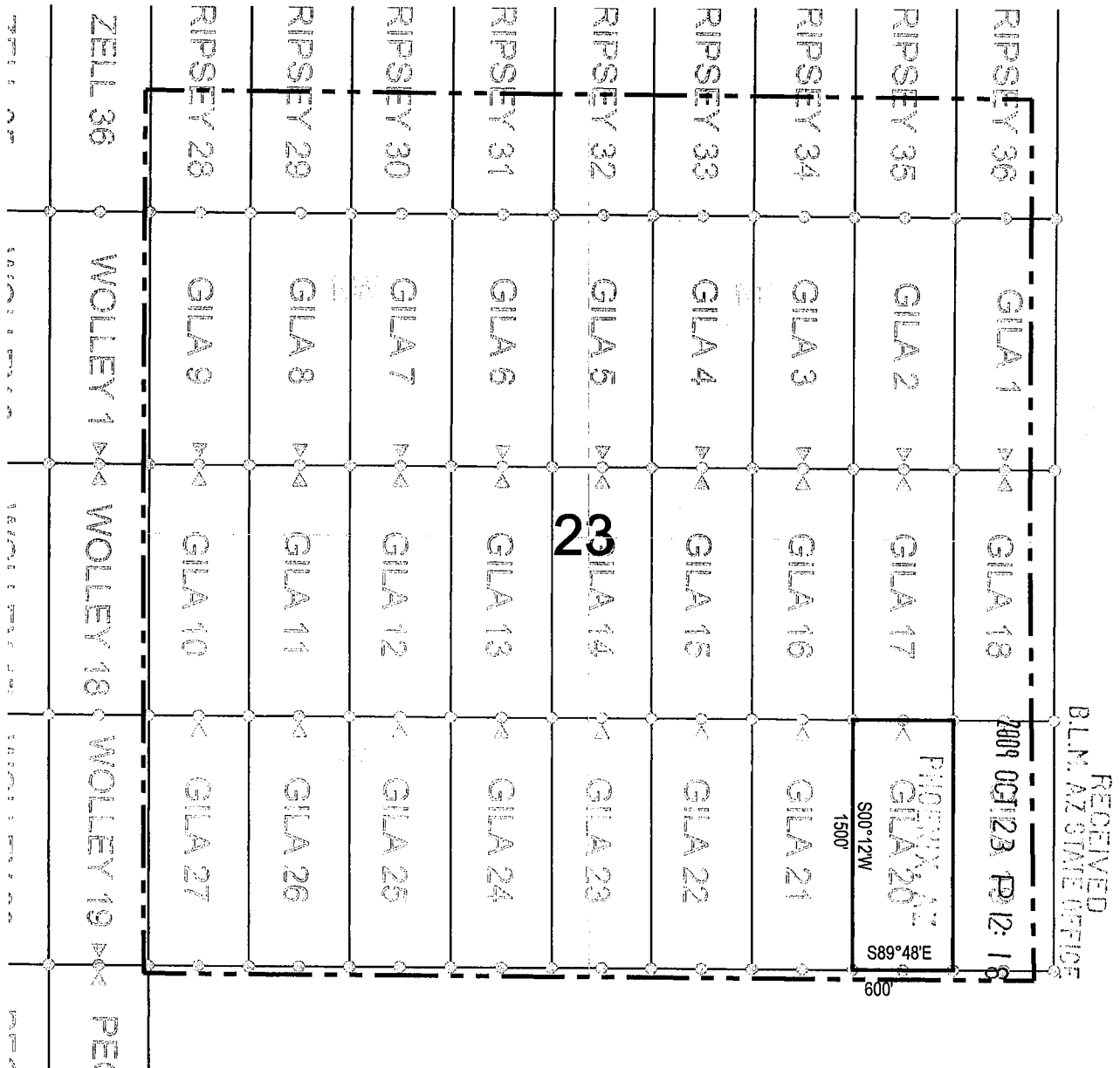
5285 E. Williams Circle, Suite 2000
Tucson, AZ 85711



RECEIVED
BLM, ARIZONA STATE OFFICE
2009 OCT 23 P 12:18
PI DENIX, AZ

AMC 398125

LODE CLAIM LOCATION MAP



Corner Posts Location Monuments Scale: 1"=1000'

1. The above map depicts the **GILA 20** Lode Claim, which is located in the NE 1/4 of the SE 1/4 of Section 23, Township 4 South, Range 13 East, Gila and Salt River Base and Meridian, Pinal County, Arizona, Ripsey Mining District.
2. The type of corner and location monuments used are wood 2"x2"x60" posts and metal tags with location information written thereon.
3. The bearings and distances in degrees and feet between claim corners are as depicted on the above map.

AMC 398125

When recorded return to:
ASARCO LLC
ATTN: Thomas M. Simpson
5285 E. Williams Circle, Suite 2000
Tucson, AZ 85711

RECEIVED
B.L.M. AZ STATE OFFICE
2009 OCT 23 P 12: 18
PINAL CO, AZ

LOCATION NOTICE FOR LODE MINING CLAIM

NOTICE IS HEREBY GIVEN that the **GILA 21** Lode Claim has been located by ASARCO LLC, whose mailing address is 5285 E. Williams Circle, Suite 2000 Tucson, AZ 85711.

The general course of this claim is north/south, and it is situated in Pinal County, Arizona. This claim is 1500 feet in length and 300 feet on each side of the middle of the claim in width. This claim runs from the location monument on which the location notice is posted approximately 10 feet in a north direction to the north end center monument and 1490 feet in a south direction to the south end center monument.

This claim is marked by six monuments, one at each corner and one at the center of each end line of the claim. The location monument on which this notice is posted is situated within Section 23, Township 4 south, Range 13 east, Gila and Salt River Base and Meridian, Arizona and this claim encompasses portions of the following quarter section(s), section(s), Township(s), and Range(s): NW ¼ of the SE ¼ of Section 23, Township 4 south, Range 13 east, Gila and Salt River Base and Meridian, Ripsey Mining District, Pinal County, State of Arizona.

The locality of this claim with reference to some natural object or permanent monument and additional information (if any) concerning its locality are as follows: 1532 feet north and 3934 feet east of the northeast corner of Section 27, Township 4 south , Range 13 east, to the north end center of the claim.

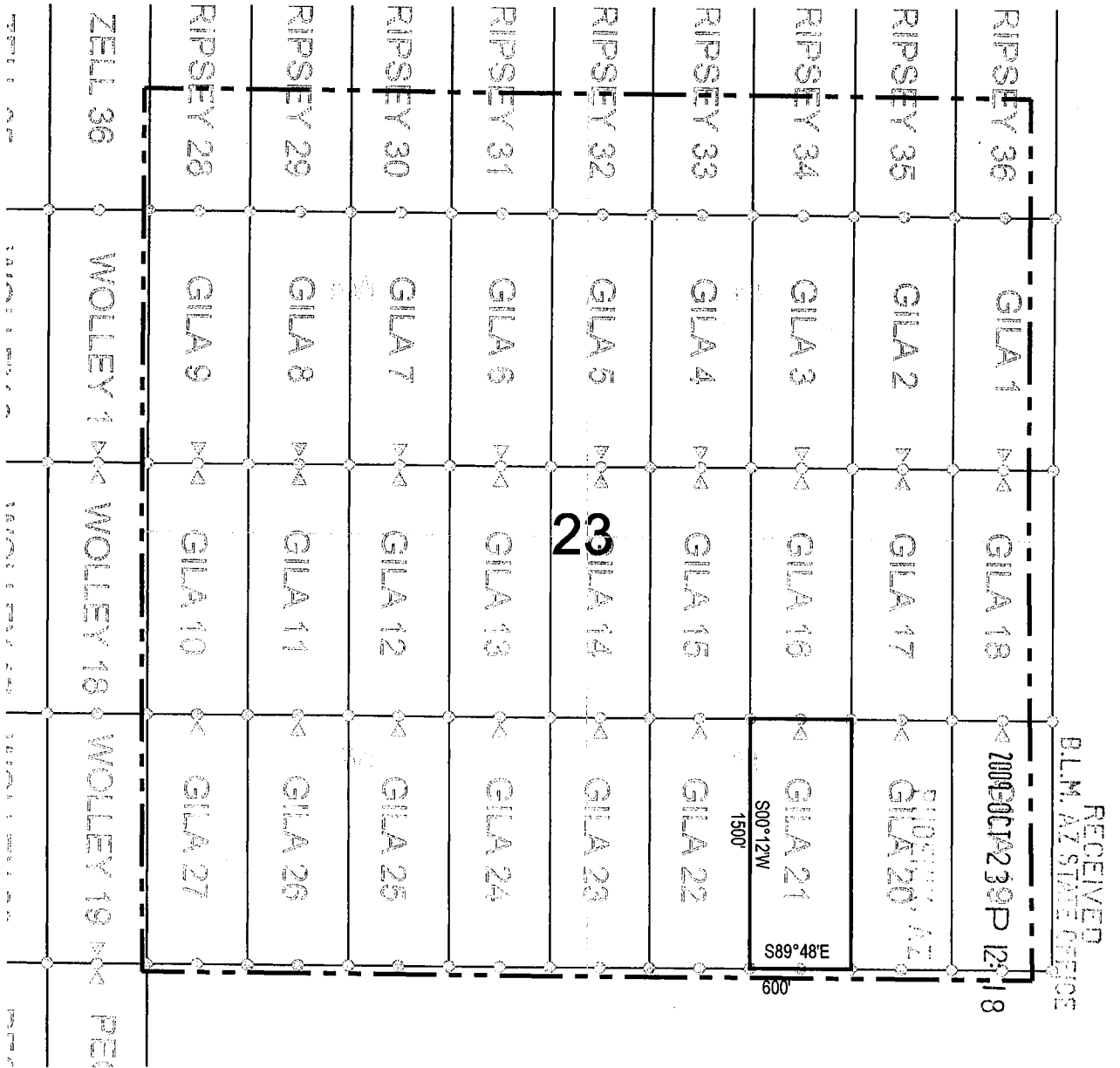
DATE AND POSTED on the ground this 16 day of October, 2009.

LOCATOR(s): ASARCO LLC. AGENT: T. Robert Breen
5285 E. Williams Circle, Suite 2000
Tucson, AZ 85711



AMC 398126

LODE CLAIM LOCATION MAP



Corner Posts Location Monuments Scale: 1"=1000'

1. The above map depicts the **GILA 21** Lode Claim, which is located in the NW 1/4 of the SE 1/4 of Section 23, Township 4 South, Range 13 East, Gila and Salt River Base and Meridian, Pinal County, Arizona, Ripsey Mining District.
2. The type of corner and location monuments used are wood 2"x2"x60" posts and metal tags with location information written thereon.
3. The bearings and distances in degrees and feet between claim corners are as depicted on the above map.

AMB 398126

When recorded return to:
ASARCO LLC
ATTN: Thomas M. Simpson
5285 E. Williams Circle, Suite 2000
Tucson, AZ 85711

RECEIVED
BLM, AZ
STATE OFFICE
2009 OCT 23 P 12: 18
PINAL CO., AZ

LOCATION NOTICE FOR LODE MINING CLAIM

NOTICE IS HEREBY GIVEN that the **GILA 22** Lode Claim has been located by ASARCO LLC, whose mailing address is 5285 E. Williams Circle, Suite 2000 Tucson, AZ 85711.

The general course of this claim is north/south, and it is situated in Pinal County, Arizona. This claim is 1500 feet in length and 300 feet on each side of the middle of the claim in width. This claim runs from the location monument on which the location notice is posted approximately 10 feet in a north direction to the north end center monument and 1490 feet in a south direction to the south end center monument.

This claim is marked by six monuments, one at each corner and one at the center of each end line of the claim. The location monument on which this notice is posted is situated within Section 23, Township 4 south, Range 13 east, Gila and Salt River Base and Meridian, Arizona and this claim encompasses portions of the following quarter section(s), section(s), Township(s), and Range(s): NW ¼ of the SE ¼ of Section 23, Township 4 south, Range 13 east, Gila and Salt River Base and Meridian, Ripsey Mining District, Pinal County, State of Arizona.

The locality of this claim with reference to some natural object or permanent monument and additional information (if any) concerning its locality are as follows: 1534 feet north and 3334 feet east of the northeast corner of Section 27, Township 4 south , Range 13 east, to the north end center of the claim.

DATE AND POSTED on the ground this 16 day of October, 2009.

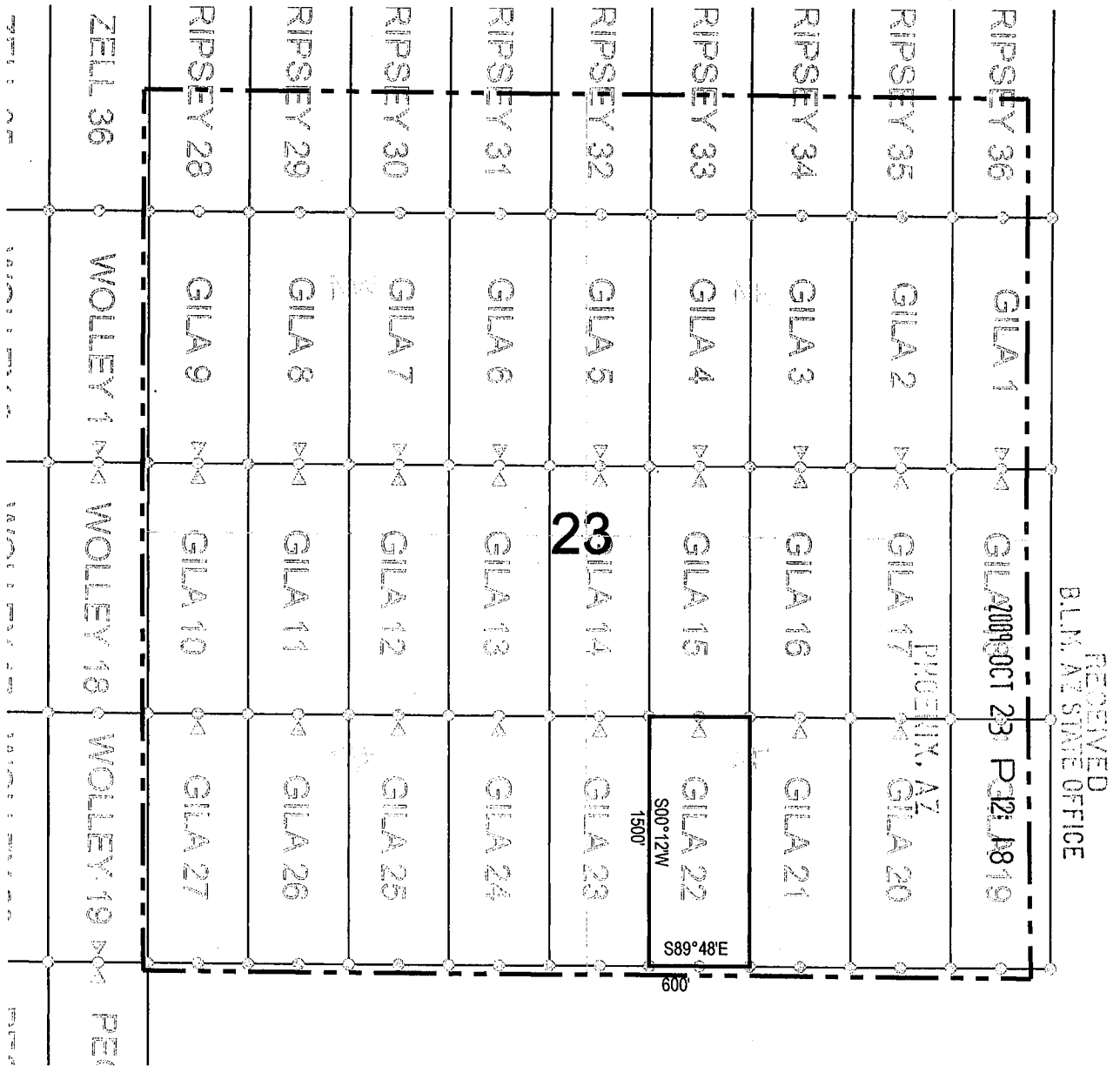
LOCATOR(s): ASARCO LLC. AGENT: T. Robert Breen

5285 E. Williams Circle, Suite 2000
Tucson, AZ 85711



ANC 398127

LODE CLAIM LOCATION MAP



Corner Posts Location Monuments Scale: 1"=1000'

1. The above map depicts the **GILA 22** Lode Claim, which is located in the NW 1/4 of the SE 1/4 of Section 23, Township 4 South, Range 13 East, Gila and Salt River Base and Meridian, Pinal County, Arizona, Ripsey Mining District.
2. The type of corner and location monuments used are wood 2"x2"x60" posts and metal tags with location information written thereon.
3. The bearings and distances in degrees and feet between claim corners are as depicted on the above map.

AMB 398127

When recorded return to:
ASARCO LLC
ATTN: Thomas M. Simpson
5285 E. Williams Circle, Suite 2000
Tucson, AZ 85711

RECEIVED
BLM AZ STATE OFFICE
2009 OCT 23 P 12:18
PINAL CO, AZ

LOCATION NOTICE FOR LODE MINING CLAIM

NOTICE IS HEREBY GIVEN that the **GILA 23** Lode Claim has been located by ASARCO LLC, whose mailing address is 5285 E. Williams Circle, Suite 2000 Tucson, AZ 85711.

The general course of this claim is north/south, and it is situated in Pinal County, Arizona. This claim is 1500 feet in length and 300 feet on each side of the middle of the claim in width. This claim runs from the location monument on which the location notice is posted approximately 10 feet in a north direction to the north end center monument and 1490 feet in a south direction to the south end center monument.

This claim is marked by six monuments, one at each corner and one at the center of each end line of the claim. The location monument on which this notice is posted is situated within Section 23, Township 4 south, Range 13 east, Gila and Salt River Base and Meridian, Arizona and this claim encompasses portions of the following quarter section(s), section(s), Township(s), and Range(s): NW ¼ of the SE ¼ of Section 23, Township 4 south, Range 13 east, Gila and Salt River Base and Meridian, Ripsey Mining District, Pinal County, State of Arizona.

The locality of this claim with reference to some natural object or permanent monument and additional information (if any) concerning its locality are as follows: 1536 feet north and 2734 feet east of the northeast corner of Section 27, Township 4 south , Range 13 east, to the north end center of the claim.

DATE AND POSTED on the ground this 16 day of October, 2009.

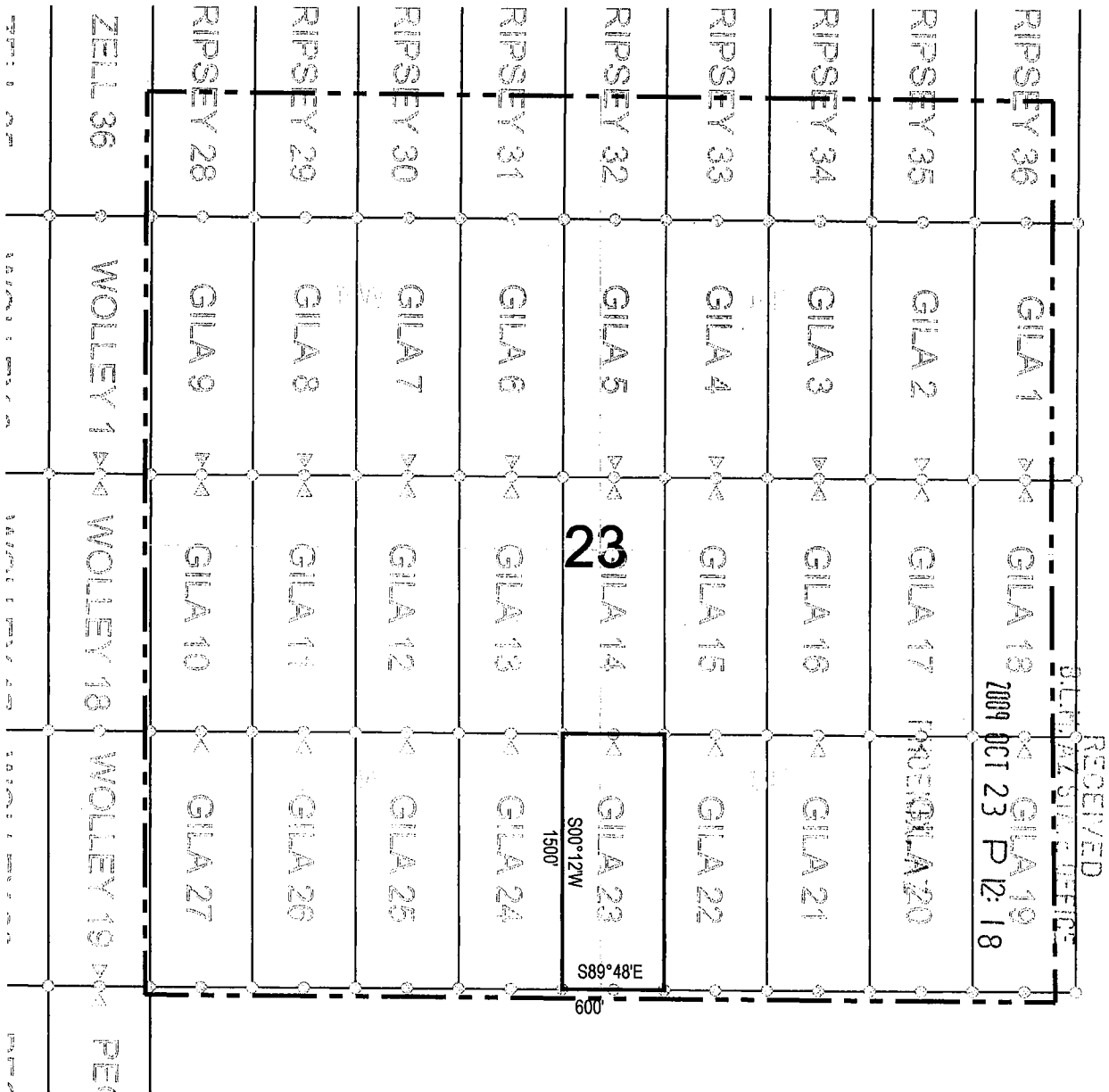
LOCATOR(s): ASARCO LLC. AGENT: T. Robert Breen/

5285 E. Williams Circle, Suite 2000
Tucson, AZ 85711



AMC 398128

LODE CLAIM LOCATION MAP



Corner Posts Location Monuments Scale: 1"=1000'



1. The above map depicts the **GILA 23** Lode Claim, which is located in the NW 1/4 of the SE 1/4 of Section 23, Township 4 South, Range 13 East, Gila and Salt River Base and Meridian, Pinal County, Arizona, Ripsey Mining District.
2. The type of corner and location monuments used are wood 2"x2"x60" posts and metal tags with location information written thereon.
3. The bearings and distances in degrees and feet between claim corners are as depicted on the above map.

ANC 398128

When recorded return to:
ASARCO LLC
ATTN: Thomas M. Simpson
5285 E. Williams Circle, Suite 2000
Tucson, AZ 85711

LOCATION NOTICE FOR LODE MINING CLAIM

NOTICE IS HEREBY GIVEN that the **GILA 24** Lode Claim has been located by ASARCO LLC, whose mailing address is 5285 E. Williams Circle, Suite 2000 Tucson, AZ 85711.


RECEIVED
P.L.M. AZ STATE OFFICE
2009 OCT 23 P 12:18
TUCSON, AZ

The general course of this claim is north/south, and it is situated in Pinal County, Arizona. This claim is 1500 feet in length and 300 feet on each side of the middle of the claim in width. This claim runs from the location monument on which the location notice is posted approximately 10 feet in a north direction to the north end center monument and 1490 feet in a south direction to the south end center monument.

This claim is marked by six monuments, one at each corner and one at the center of each end line of the claim. The location monument on which this notice is posted is situated within Section 23, Township 4 south, Range 13 east, Gila and Salt River Base and Meridian, Arizona and this claim encompasses portions of the following quarter section(s), section(s), Township(s), and Range(s): NE ¼ of the SW ¼ of Section 23, Township 4 south, Range 13 east, Gila and Salt River Base and Meridian, Ripsey Mining District, Pinal County, State of Arizona.

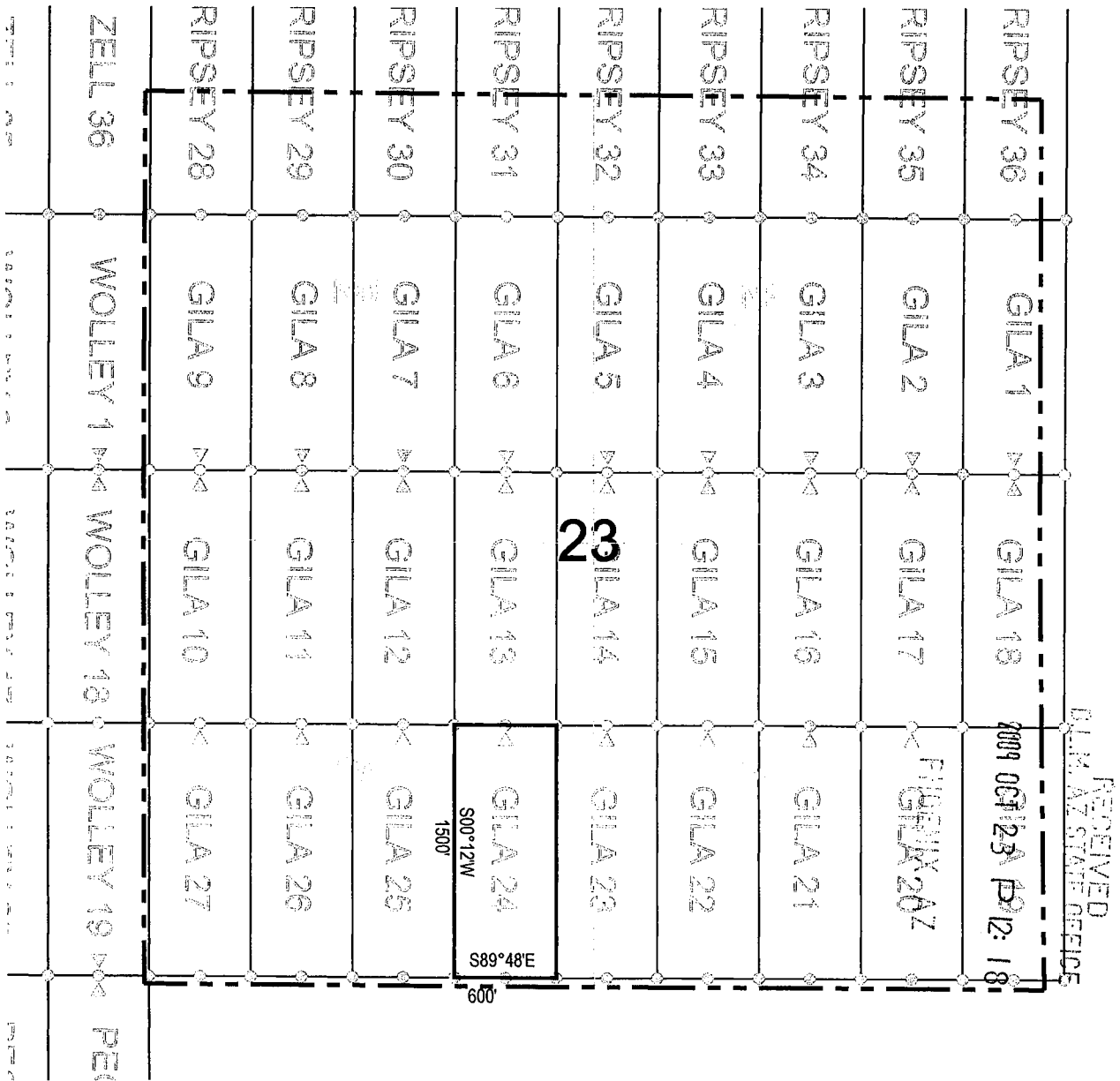
The locality of this claim with reference to some natural object or permanent monument and additional information (if any) concerning its locality are as follows: 1538 feet north and 2134 feet east of the northeast corner of Section 27, Township 4 south , Range 13 east, to the north end center of the claim.

DATE AND POSTED on the ground this 16 day of October, 2009.

LOCATOR(s): ASARCO LLC. AGENT: T. Robert Breen/ 
5285 E. Williams Circle, Suite 2000
Tucson, AZ 85711

AMC 398129

LODE CLAIM LOCATION MAP



Corner Posts Location Monuments Scale: 1"=1000'

1. The above map depicts the **GILA 24** Lode Claim, which is located in the NE 1/4 of the SW 1/4 of Section 23, Township 4 South, Range 13 East, Gila and Salt River Base and Meridian, Pinal County, Arizona, Ripsey Mining District.
2. The type of corner and location monuments used are wood 2"x2"x60" posts and metal tags with location information written thereon.
3. The bearings and distances in degrees and feet between claim corners are as depicted on the above map.

ANC 398129

When recorded return to:
ASARCO LLC
ATTN: Thomas M. Simpson
5285 E. Williams Circle, Suite 2000
Tucson, AZ 85711

RECEIVED
B.L.M. AZ STATE OFFICE
2009 OCT 23 P 12:18
PHOENIX, AZ

LOCATION NOTICE FOR LODE MINING CLAIM

NOTICE IS HEREBY GIVEN that the **GILA 25** Lode Claim has been located by ASARCO LLC, whose mailing address is 5285 E. Williams Circle, Suite 2000 Tucson, AZ 85711.

The general course of this claim is north/south, and it is situated in Pinal County, Arizona. This claim is 1500 feet in length and 300 feet on each side of the middle of the claim in width. This claim runs from the location monument on which the location notice is posted approximately 10 feet in a north direction to the north end center monument and 1490 feet in a south direction to the south end center monument.


This claim is marked by six monuments, one at each corner and one at the center of each end line of the claim. The location monument on which this notice is posted is situated within Section 23, Township 4 south, Range 13 east, Gila and Salt River Base and Meridian, Arizona and this claim encompasses portions of the following quarter section(s), section(s), Township(s), and Range(s): NE ¼ of the SW ¼ of Section 23, Township 4 south, Range 13 east, Gila and Salt River Base and Meridian, Ripsey Mining District, Pinal County, State of Arizona.

The locality of this claim with reference to some natural object or permanent monument and additional information (if any) concerning its locality are as follows: 1540 feet north and 1534 feet east of the northeast corner of Section 27, Township 4 south, Range 13 east, to the north end center of the claim.

DATE AND POSTED on the ground this 16 day of October, 2009.


LOCATOR(s): ASARCO LLC. AGENT: T. Robert Breen/

5285 E. Williams Circle, Suite 2000
Tucson, AZ 85711



MLC 398130

LODE CLAIM LOCATION MAP



Corner Posts Location Monuments Scale: 1"=1000'

1. The above map depicts the **GILA 25** Lode Claim, which is located in the NE 1/4 of the SW 1/4 of Section 23, Township 4 South, Range 13 East, Gila and Salt River Base and Meridian, Pinal County, Arizona, Ripsey Mining District.
2. The type of corner and location monuments used are wood 2"x2"x60" posts and metal tags with location information written thereon.
3. The bearings and distances in degrees and feet between claim corners are as depicted on the above map.

ANC 398130

When recorded return to:
ASARCO LLC
ATTN: Thomas M. Simpson
5285 E. Williams Circle, Suite 2000
Tucson, AZ 85711

RECEIVED
BLM. AZ STATE OFFICE
2009 OCT 23 P 12: 18
PHOENIX, AZ

LOCATION NOTICE FOR LODE MINING CLAIM

NOTICE IS HEREBY GIVEN that the **GILA 26** Lode Claim has been located by ASARCO LLC, whose mailing address is 5285 E. Williams Circle, Suite 2000 Tucson, AZ 85711.

The general course of this claim is north/south, and it is situated in Pinal County, Arizona. This claim is 1500 feet in length and 300 feet on each side of the middle of the claim in width. This claim runs from the location monument on which the location notice is posted approximately 10 feet in a north direction to the north end center monument and 1490 feet in a south direction to the south end center monument.


This claim is marked by six monuments, one at each corner and one at the center of each end line of the claim. The location monument on which this notice is posted is situated within Section 23, Township 4 south, Range 13 east, Gila and Salt River Base and Meridian, Arizona and this claim encompasses portions of the following quarter section(s), section(s), Township(s), and Range(s): NW ¼ of the SW ¼ of Section 23, Township 4 south, Range 13 east, Gila and Salt River Base and Meridian, Ripsey Mining District, Pinal County, State of Arizona.

The locality of this claim with reference to some natural object or permanent monument and additional information (if any) concerning its locality are as follows: 1542 feet north and 934 feet east of the northeast corner of Section 27, Township 4 south , Range 13 east, to the north end center of the claim.

DATE AND POSTED on the ground this 12 day of October, 2009.

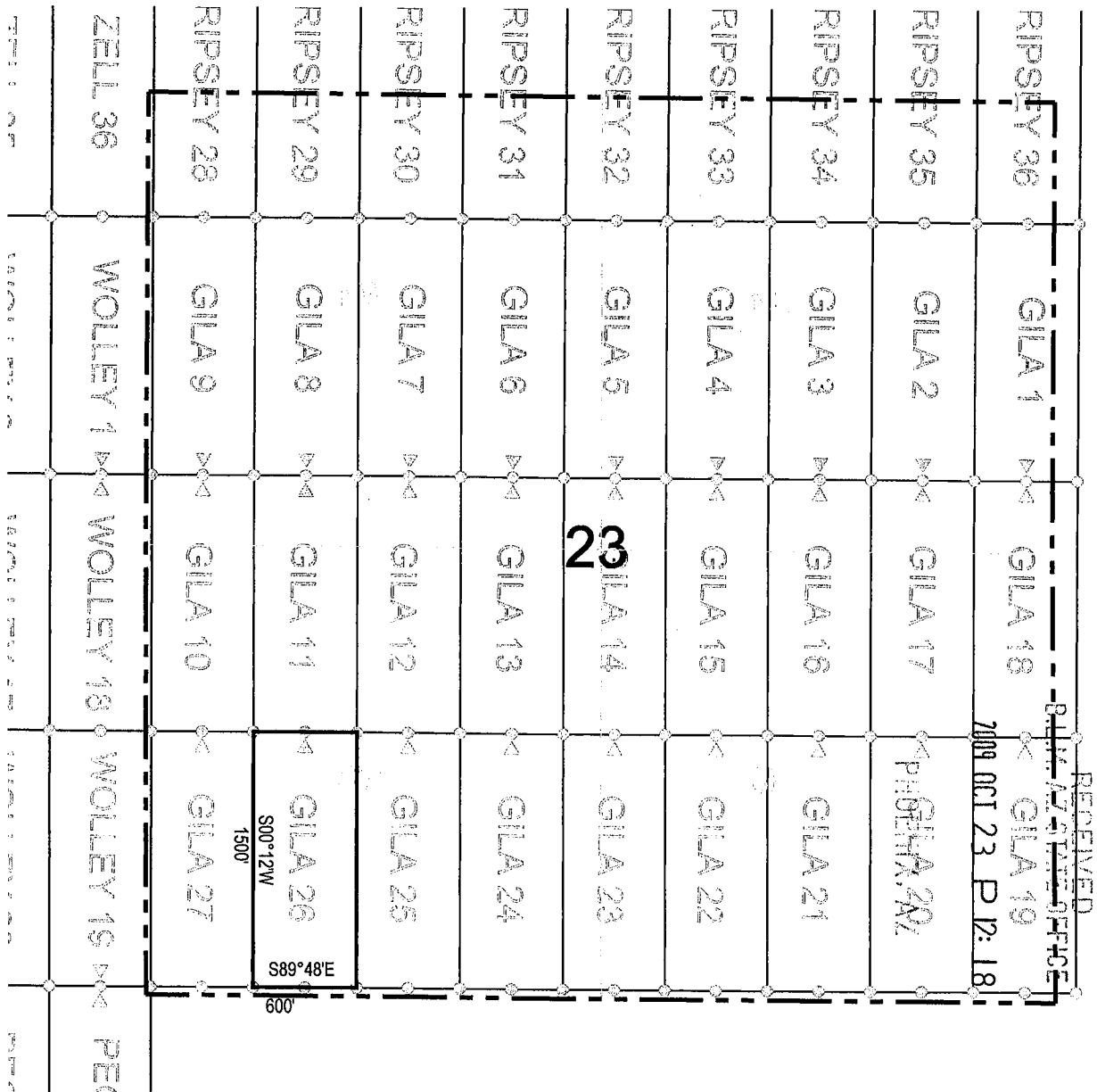
LOCATOR(s): ASARCO LLC. AGENT: T. Robert Breen/

5285 E. Williams Circle, Suite 2000
Tucson, AZ 85711



AMB 398131

LODE CLAIM LOCATION MAP



Corner Posts Location Monuments Scale: 1"=1000'



1. The above map depicts the **GILA 26** Lode Claim, which is located in the NW 1/4 of the SW 1/4 of Section 23, Township 4 South, Range 13 East, Gila and Salt River Base and Meridian, Pinal County, Arizona, Ripsey Mining District.
2. The type of corner and location monuments used are wood 2"x2"x60" posts and metal tags with location information written thereon.
3. The bearings and distances in degrees and feet between claim corners are as depicted on the above map.

When recorded return to:
ASARCO LLC
ATTN: Thomas M. Simpson
5285 E. Williams Circle, Suite 2000
Tucson, AZ 85711

RECEIVED
B.L.M. AZ STATE OFFICE
2009 OCT 23 P 12:18
PIGEM, X, AZ

LOCATION NOTICE FOR LODE MINING CLAIM

NOTICE IS HEREBY GIVEN that the **GILA 27** Lode Claim has been located by ASARCO LLC, whose mailing address is 5285 E. Williams Circle, Suite 2000 Tucson, AZ 85711.


The general course of this claim is north/south, and it is situated in Pinal County, Arizona. This claim is 1500 feet in length and 300 feet on each side of the middle of the claim in width. This claim runs from the location monument on which the location notice is posted approximately 10 feet in a north direction to the north end center monument and 1490 feet in a south direction to the south end center monument.

This claim is marked by six monuments, one at each corner and one at the center of each end line of the claim. The location monument on which this notice is posted is situated within Section 23, Township 4 south, Range 13 east, Gila and Salt River Base and Meridian, Arizona and this claim encompasses portions of the following quarter section(s), section(s), Township(s), and Range(s): NW ¼ of the SW ¼ of Section 23, Township 4 south, Range 13 east, Gila and Salt River Base and Meridian, Ripsey Mining District, Pinal County, State of Arizona.

The locality of this claim with reference to some natural object or permanent monument and additional information (if any) concerning its locality are as follows: 1544 feet north and 334 feet east of the northeast corner of Section 27, Township 4 south, Range 13 east, to the north end center of the claim.

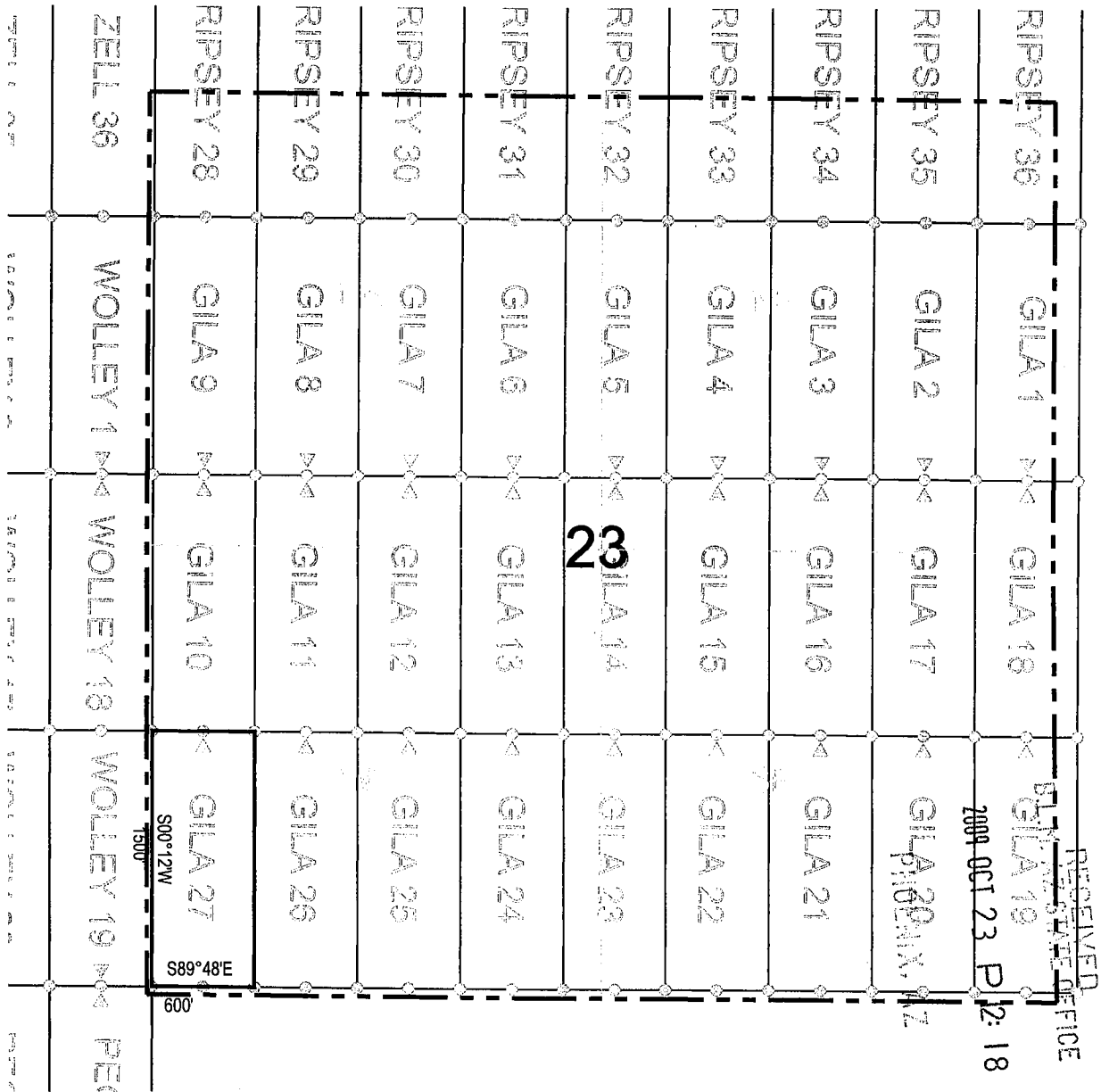
DATE AND POSTED on the ground this 16 day of October, 2009.

LOCATOR(s): ASARCO LLC. AGENT: T. Robert Breen
5285 E. Williams Circle, Suite 2000
Tucson, AZ 85711



AMC 398132

LODE CLAIM LOCATION MAP



Corner Posts Location Monuments Scale: 1"=1000'

1. The above map depicts the **GILA 27** Lode Claim, which is located in the NW 1/4 of the SW 1/4 of Section 23, Township 4 South, Range 13 East, Gila and Salt River Base and Meridian, Pinal County, Arizona, Ripsey Mining District.
2. The type of corner and location monuments used are wood 2"x2"x60" posts and metal tags with location information written thereon.
3. The bearings and distances in degrees and feet between claim corners are as depicted on the above map.

AMC 398132

DEPARTMENT OF INTERIOR
BUREAU OF LAND MANAGEMENT

Input Parameters for Geographic Report with Land

System Id = CR

Admin State = AZ

Geo State = AZ

Casetype Begins With

Case Disp Txt = AUTHORIZED, CANCELLED, EXPIRED, PENDING, REJECTED, RELINQUISHED, WITHDRAWN

Mer Twp Rng = 14 0040S 0130E

Section = 011, 012, 013, 014, 021, 022, 023, 024, 027, 028, 033, 034

Mtrs =

Commodity =

Commodity Txt =

Pending Org =

Pend Org Decode =

Total Rows Returned: 18

RUN TIME: 11:56 AM

Adm State: AZ

UNITED STATES DEPARTMENT OF INTERIOR
BUREAU OF LAND MANAGEMENT
GEOGRAPHIC REPORT WITH LAND
Sorted by Meridian Township Range

RUN DATE: 10/26/2009
Page 1 of 3

Serial Number: AZA 020023

Total Case Acres: 0.180

<u>Casetype</u>	<u>Case Disp</u>				<u>Sect</u>	<u>Sur Typ</u>	<u>Sur Num</u>	<u>Suff</u>	<u>Subdivision</u>	<u>Act Pend</u>
286203	AUTHORIZED	14	0040S	0130E	012	LOTS			1;	

Serial Number: AZA 029354

Total Case Acres: 0.270

<u>Casetype</u>	<u>Case Disp</u>				<u>Sect</u>	<u>Sur Typ</u>	<u>Sur Num</u>	<u>Suff</u>	<u>Subdivision</u>	<u>Act Pend</u>
281001	AUTHORIZED	14	0040S	0130E	012	LOTS			1;	

Serial Number: AZA 030354

Total Case Acres: 560.000

<u>Casetype</u>	<u>Case Disp</u>				<u>Sect</u>	<u>Sur Typ</u>	<u>Sur Num</u>	<u>Suff</u>	<u>Subdivision</u>	<u>Act Pend</u>
272011	WITHDRAWN	14	0040S	0130E	033	ALIQ			SW,W2;	

Serial Number: AZA 033339

Total Case Acres: 16,761.000

<u>Casetype</u>	<u>Case Disp</u>				<u>Sect</u>	<u>Sur Typ</u>	<u>Sur Num</u>	<u>Suff</u>	<u>Subdivision</u>	<u>Act Pend</u>
231110	AUTHORIZED	14	0040S	0130E	012	ALIQ LOTS			NWNW; 1,2;	

Serial Number: AZA 035149

Total Case Acres: 1.000

<u>Casetype</u>	<u>Case Disp</u>				<u>Sect</u>	<u>Sur Typ</u>	<u>Sur Num</u>	<u>Suff</u>	<u>Subdivision</u>	<u>Act Pend</u>
232170	AUTHORIZED	14	0040S	0130E	011	FF			M&B;	

RUN TIME: 11:56 AM

Adm State: AZ

UNITED STATES DEPARTMENT OF INTERIOR
BUREAU OF LAND MANAGEMENT
GEOGRAPHIC REPORT WITH LAND
Sorted by Meridian Township Range

RUN DATE: 10/26/2009
Page 2 of 3

012
014
023

Serial Number: AZAR 0017239
Total Case Acres: 26,044.280

<u>Casetype</u>	<u>Case Disp</u>				<u>Sect</u>	<u>Sur Typ</u>	<u>Sur Num</u>	<u>Suff</u>	<u>Subdivision</u>	<u>Act Pend</u>
231201	EXPIRED	14	0040S	0130E	012	ALIQ FF LOTS			NWNW; PART LOTS 3-8,PART S2NW; 1,2,4;	

Serial Number: AZPHX 0013867
Total Case Acres: 9.478

<u>Casetype</u>	<u>Case Disp</u>				<u>Sect</u>	<u>Sur Typ</u>	<u>Sur Num</u>	<u>Suff</u>	<u>Subdivision</u>	<u>Act Pend</u>
284200	AUTHORIZED	14	0040S	0130E	012	LOTS			1,3;	

Serial Number: AZPHX 0059419
Total Case Acres: 9.478

<u>Casetype</u>	<u>Case Disp</u>				<u>Sect</u>	<u>Sur Typ</u>	<u>Sur Num</u>	<u>Suff</u>	<u>Subdivision</u>	<u>Act Pend</u>
284200	AUTHORIZED	14	0040S	0130E	012	ALIQ			N2NE;	

Serial Number: AZPHX 0061659
Total Case Acres: 380.730

<u>Casetype</u>	<u>Case Disp</u>				<u>Sect</u>	<u>Sur Typ</u>	<u>Sur Num</u>	<u>Suff</u>	<u>Subdivision</u>	<u>Act Pend</u>
284001	AUTHORIZED	14	0040S	0130E	011 012	ALIQ			N2N2;	

RUN TIME: 11:56 AM

Adm State: AZ

UNITED STATES DEPARTMENT OF INTERIOR
BUREAU OF LAND MANAGEMENT
GEOGRAPHIC REPORT WITH LAND
Sorted by Meridian Township Range

RUN DATE: 10/26/2009
Page 3 of 3

Serial Number: AZPHX 0086661

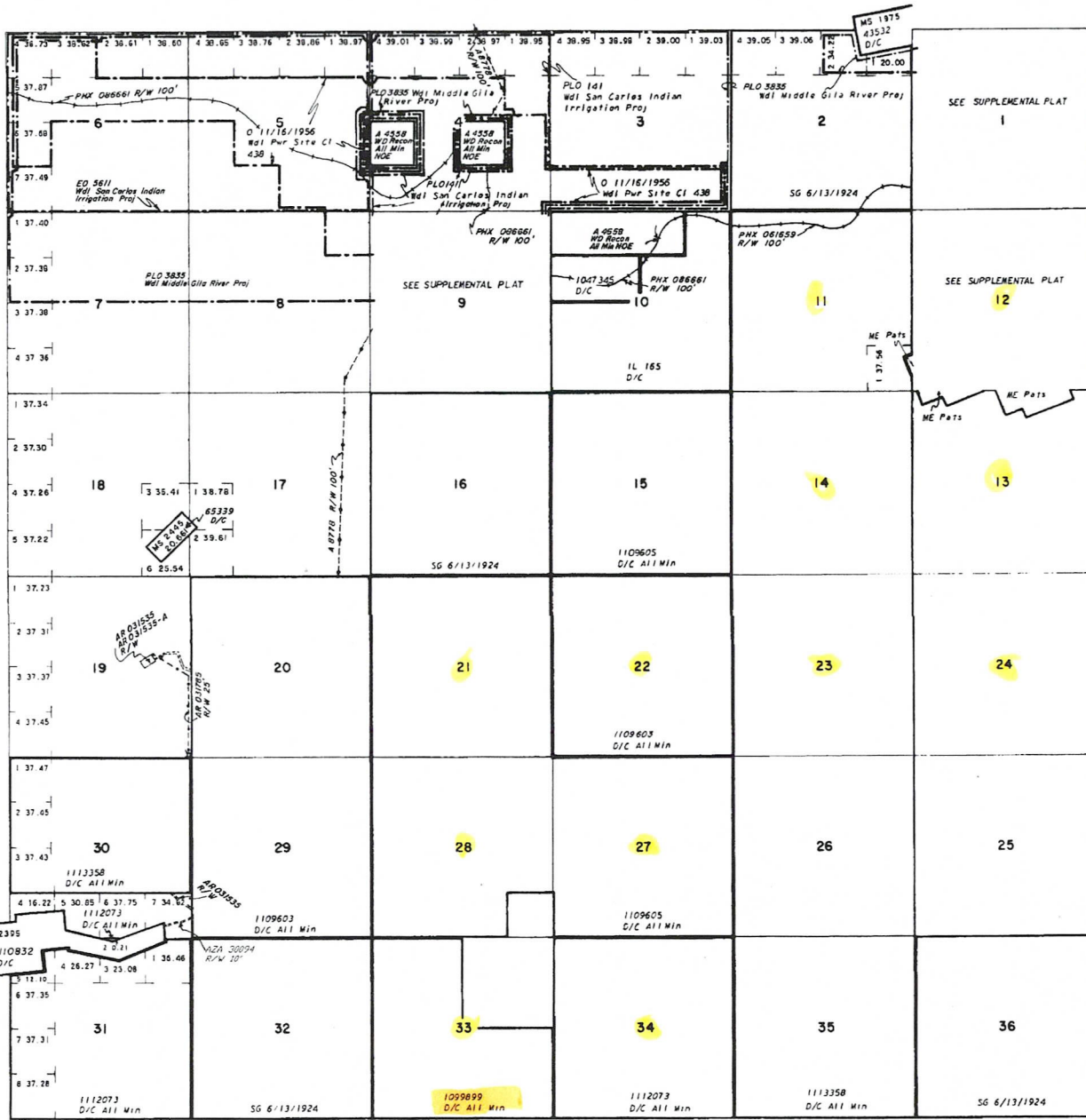
Total Case Acres: 0.100

<u>Casetype</u>	<u>Case Disp</u>				<u>Sect</u>	<u>Sur Typ</u>	<u>Sur Num</u>	<u>Suff</u>	<u>Subdivision</u>	<u>Act Pend</u>
284200	AUTHORIZED	14	0040S	0130E	011	ALIQ			N2;	
					012					

TOWNSHIP 4 SOUTH RANGE 13 EAST OF THE GILA AND SALT RIVER MERIDIAN, ARIZONA

PINAL COUNTY

STATUS OF PUBLIC DOMAIN
LAND AND MINERAL TITLES



INDEX TO SEGREGATED TRACTS				
RESURVEY TRACT NO	T	R	SEC	SUBDIVISION

FOR ORDERS EFFECTING DISPOSAL OR USE OF UNIDENTIFIED LANDS WITHDRAWN FOR CLASSIFICATION, MINERALS, WATER AND/OR OTHER PUBLIC PURPOSES, REFER TO INDEX OF MISCELLANEOUS DOCUMENTS.

DIST NO 2

MS 638 ME

639 MW

640 SW

Recl Shps A1417, A4556

Sec 9

A5449 Opens to ME Subj to Shps

Sec 8, NW1/4NE1/4, NW1/4 & S1/2 NE1/4

Sec 9, S1/2 N1/4, NE1/4SE1/4, E1/2NW1/4SE1/4, Lots 3, 4, N1/2 SW1/4

Recl Shps A6490, A6722, A7366, A7367

Sec 8

Recl Shps A6059

Sec 9

Sec 9

A1115 Opens to ME Subj to Shps

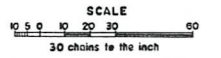
Sec 9 S1/2SE1/4, NW2NW1/4, SE1/4

AMC 31338-313371, 313370-313391 Sub to Recl Shps

Sections 8, 9, 17, 18, 19, 20



Lat. 33°01'53" N
Long. 110°57'44" W



WARNING STATEMENT
This plat in the Bureau's Record of Title, and should be used only as a graphic display of the township survey data. Records hereon do not reflect title changes which may have been effected by lateral movements of rivers or other bodies of water. Refer to the original surveys for official survey information.

CURRENT TO	BY
8/19/1997	RE

T. 4 S
R. 13 E

